

1
9
9
8

VIRGINIA COAL




**COMPLETE 1997 DATA REFERENCE FOR ALL VIRGINIA MINES,
WITH NATURAL GAS SUPPLEMENT**



VIRGINIA POLYTECHNIC INSTITUTE
AND STATE UNIVERSITY

VIRGINIA CENTER FOR COAL AND ENERGY RESEARCH



1
9
9
8



Malcolm McPherson
VCCER Director

Ian Loomis
Research Associate
Editor in Chief

L. J. Prelaz
Mine License Research
Mine Directory Listings

Margaret Radcliffe
Production Editor

Carl Zipper
VCCER Associate Director

July 1998

**Virginia Center for Coal and Energy Research
Virginia Polytechnic Institute and State University
Blacksburg, Virginia 24061-0411
(540) 231-8108
email: vccer@vt.edu
homepage: <http://www.energy.vt.edu>**

Foreword

The Virginia Center for Coal and Energy research is pleased to produce the 1998 edition of its annual Directory, **Virginia Coal**. This is one of the prime sources of statistics on Virginia coal production, mining methods and sales. Over the years, our Directories have tracked the performance and production of fuel source companies in Virginia. Despite the increasing accessibility of our data banks through our developing web site,¹ the hard-copy form of the Directory remains in demand. The statistics reported in Virginia Coal are derived from a number of sources including, and particularly, the State Division of Mines, Minerals and Energy.

Last year we reported an increase in Virginia coal production to 36.8 million tons for 1996, halting the decline that had been going on since 1990. In 1997 the production was held almost steady at 36.9 million tons. These values are consistent with the predictions made in the 1996 VCCER Study on the tax credit legislation.²

The reporting of average mine prices for Virginia coal lags by a year because of a delay in the release of the data. Between 1995 and 1996, the average price remained nearly constant at \$28.47 and \$28.45 respectively. However, this represented a fall of about 80 cents in real value owing to changes in the Consumer Price Index.

Total gas production continues to rise in Virginia. Furthermore, this is due to the maintained increase in the output of coalbed methane. Of the 58.2 billion cubic feet of total gas produced in 1997, 38.9 billion cubic feet (68.3 per cent) derived from coalbed methane, an addition of 5.6 billion cubic feet over the 1996 coalbed methane figure. The production from conventional gas reservoirs fell from 20.1 billion cubic feet in 1996 to 18.2 billion cubic feet in 1997.

A new addition to the Directory this year is information relating to the use of diesel powered equipment in the underground coal mines of Virginia. The data are classified in terms of power range, number of cylinders per unit, engine manufacturer and type of equipment.

Malcolm J. McPherson
Director

¹ <http://vccer.energy.vt.edu/>

² Zipper, C. E. and S. M. Kambhampaty (1996) "Effects of Virginia Coalfield Employment Enhancement Tax Credit Legislation," Virginia Center for Coal and Energy Research, Report 96-01, 54pp.

TABLE OF CONTENTS

Virginia Coal	1
1998 Virginia Coal.....	3
Virginia Coal Production: 1993–1997.....	4
Annual Coal Production in Virginia by County: 1975–1997.....	4
Coal Production by County and State Total: 1975–1997.....	5
Virginia County Coal Summaries: 1995/1996/1997.....	6
Virginia's Largest Coal-Producing Companies in 1997.....	7
Top 50 Mines: Production over the Last Five Years.....	8
Locations of Top 50 Producing Mines in 1997.....	9
Summary of Coal Mining in Virginia by Coal Seam: 1951–1997.....	10
Top Five Producing Seams and Others, as a Percent of Total Since 1951.....	11
Summary of Coal Mining in Virginia by Coal Seam: 1996–1997.....	12
Production Wages and Number of Miners: 1987–1997.....	14
Production by Size Category as a Percentage of State Total: 1989–1997.....	14
Coal Industry Data by Mine Size: 1993–1997.....	15
Coal Mine Data by Production-Size Category: 1988–1997.....	17
Average Mine Prices for Virginia Coal: 1975–1996.....	19
 Productivity	 21
1997 Virginia Coal Mine Productivity.....	23
 Mining Methods	 25
Virginia Surface Mining: 1973–1997.....	27
Virginia Surface Coal Production by County: 1985–1997.....	27
Virginia Longwall Mining: 1973–1997.....	28
Coal Production in Virginia by Mining Method: 1985–1997.....	28
1997 Virginia Longwall Census.....	29
Longwall Portion of Mine Production: 1996–1997.....	29
1997 Virginia Longwall Mine Productivity.....	29
 Railroads	 31
Railroad Service to Virginia Coal Mines 1997.....	33
Virginia Coal Mines Serviced by CSX Corporation in 1997.....	33
Virginia Mines Serviced by Norfolk-Southern Corporation in 1997.....	34
Virginia Mines not Indicating Railroad Service in 1997.....	35
 Coal Sales	 37
Companies Purchasing Virginia Coal for Resale.....	39
 Coal Exports	 41
Hampton Roads Coal Export Terminals.....	43
Hampton Roads Coal Export Services.....	44
Hampton Roads Coal Shipments-Exports: 1990–1997.....	45
Hampton Roads Coal Shipments-Domestic: 1990–1997.....	45
Hampton Roads Coal Shipments-Total: 1990–1997.....	45
U.S. Coal Shipments to Markets Served by the Port of Hampton Roads: 1996–1997.....	46
Destination of U.S. Coal Exports: 1996–1997.....	47
Overseas Exports of Virginia-Mined Coal: 1990–1996.....	48
 Underground Diesel Engines	 49
Diesel Engines in Underground Coal Mines.....	51
Underground Diesel Powered Equipment.....	52

Virginia Coal

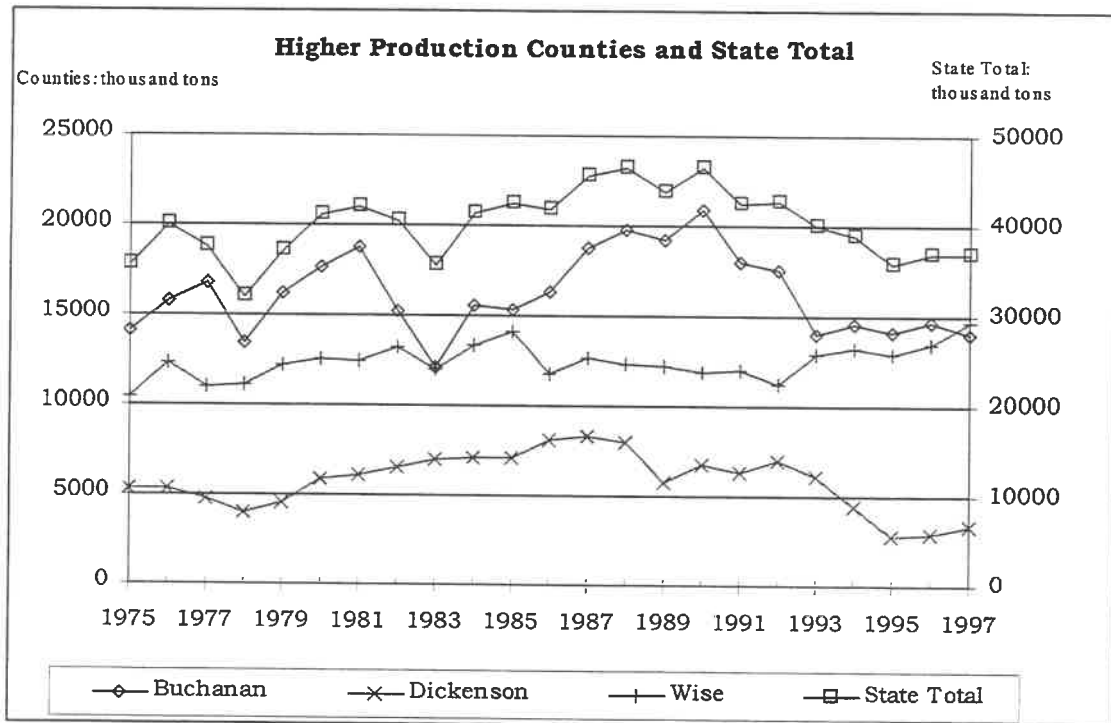
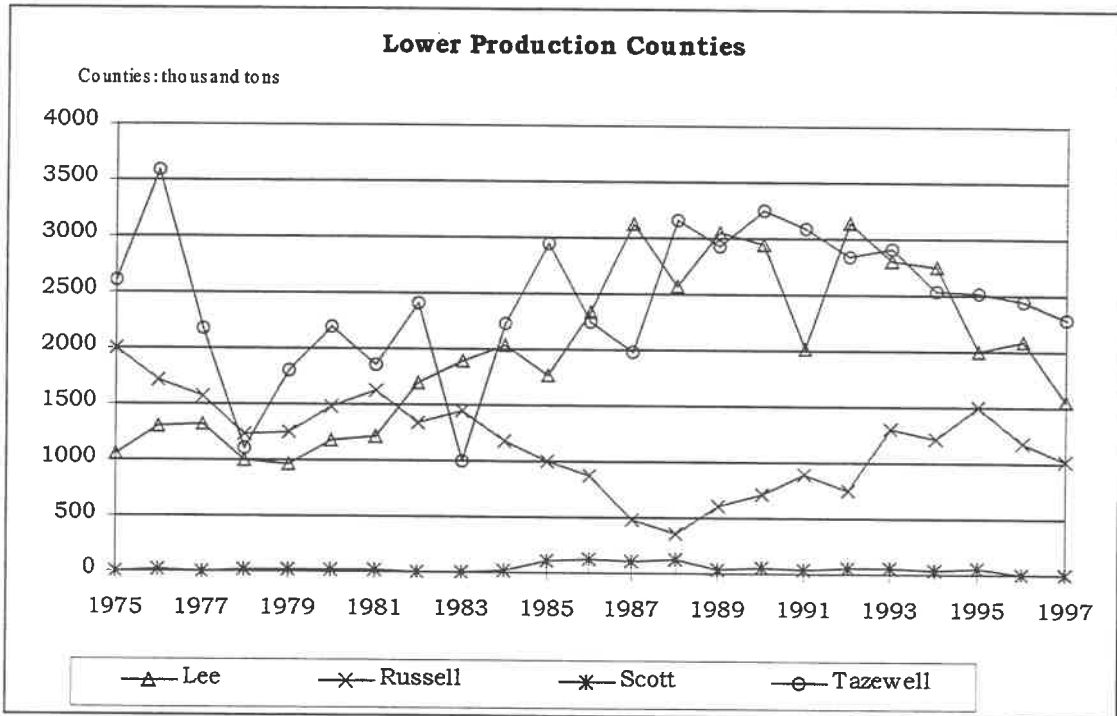
1998 VIRGINIA COAL

In 1997 the production of coal in Virginia was reported, by the Virginia Department of Mines, Minerals and Energy (Division of Mines), to be 36,889,166 tons. This is a slight increase over the production reported for 1996 (36,782,065 tons). Surface mine production lost the gains made in 1996, falling back to near the 1995 production level. Underground coal production increased to nearly 28 million tons. The total production trend is consistent with the expectations predicted by the VCCER with regards to the effect of the Employment Enhancement Tax Credit.³ While it may still be somewhat early to make a detailed assessment of the involvement of the Virginia coal mining industry in the Employment Enhancement Tax Credit program the records from the DMME indicate that nearly 30% of the mines reported tax credit production in seams less than or equal to 36 inches, and nearly 58% reported tax credit labor hours.

Reported labor hours of production personnel decreased in surface operations and increased slightly in underground operations. Overall, the trend was a reduction in the total labor effort. Production wages paid, shows a slight increase of about 1%. However, when this number is adjusted for the Consumer Price Index, it too is expected to show a real decrease. The productivity per labor hour of Virginia coal mines continues to rise. The average productivity was 3.2 tons per man-hour. In surface operations the productivity approaches 4.0 tons per man-hour, while in underground operations the productivity is 3.0 tons per man-hour.

³ Zipper, C. E. and S. M. Kambhampaty (1996) "Effects of Virginia Coalfield Employment Enhancement Tax Credit Legislation," Virginia Center for Coal and Energy Research, Report 96-01, 54pp.

COAL PRODUCTION BY COUNTY AND STATE TOTAL: 1975-1997



VIRGINIA'S LARGEST COAL-PRODUCING COMPANIES IN 1997

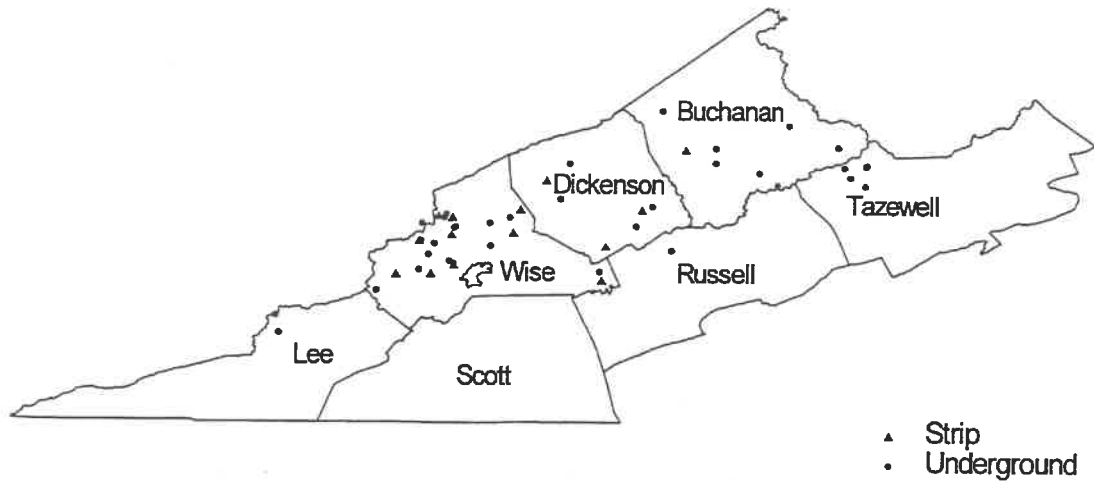
Division	Company	Mine	Production (tons)
Consolidation Coal	Consolidation Coal Co.	Buchanan #1	4,343,711
	Island Creek Coal Co.	VP #8	1,324,687
	Island Creek Coal Co.	VP #3	2,216,362
		Subtotal	7,884,760
The Pittston Company Pittston Coal Group	Clinchfield Coal Company	Hart Creek	201,626
		Cherokee Mine	203,213
		McClure #2	362,703
		Roaring Fork #2	464,550
Pyxis Resources	Sea B Mining Company	Laurel Mountain	494,065
		Big Creek Seaboard	255,755
	Paramont Coal Corporation	Blair	272,646
		Cane Branch #42	200,122
		Silver Fox	282,654
		Deep Mine #24	288,496
		Deep Mine #23	336,684
		Deep Mine #22	368,891
		Deep Mine #21	633,683
		Subtotal	5,475,499
Dominion Coal Corporation	Dominion Coal Corporation	Dominion #39	681
		Dominion #38	685
		Dominion #34	15,870
		Dominion #36	15,905
		Dominion #8	74,885
		Dominion #7	74,919
		Dominion #30	90,608
		Dominion #21	231,233
		Dominion #16	251,620
		Subtotal	756,406

NOTE: Includes only company-owned mines which produced coal in 1997.

Source: Virginia Department of Mines, Minerals and Energy, Division of Mines, Big Stone Gap, Virginia.

LOCATIONS OF TOP 50 PRODUCING MINES IN 1997

Showing only the coal producing counties of Virginia.



NOTE: Position based on coordinates reported by the mines to Virginia DMME.

NOTES: Continued

⁵ 1996 Steven R. Mullins (399,171)

⁶ 1995 Canepatch Coal Co. Inc. (57,875) to Glamorgan Coal Company (111,012)

1994 J & E Coal Co. Inc. (59,387) to Canepatch Coal Co. Inc. (39,959)

⁷ 1996 Westmoreland (0) to Stoney Gap Coal Co. Inc. (25,344)

⁸ 1993 Plowboy Coal Company Inc. (105,826) to Har-Lee Coal Co. Inc. (116,762)

⁹ 1993 CC Mining Inc. (48,658) to Warren Coal Co. Inc. (0) to Black Dog Coal Corporation (0)

¹⁰ 1995 Westfork Coal Corporation (298,051)

1994 Black Chariot Coal Co. Inc. (116,846) to Westfork Coal Corporation (39,370)

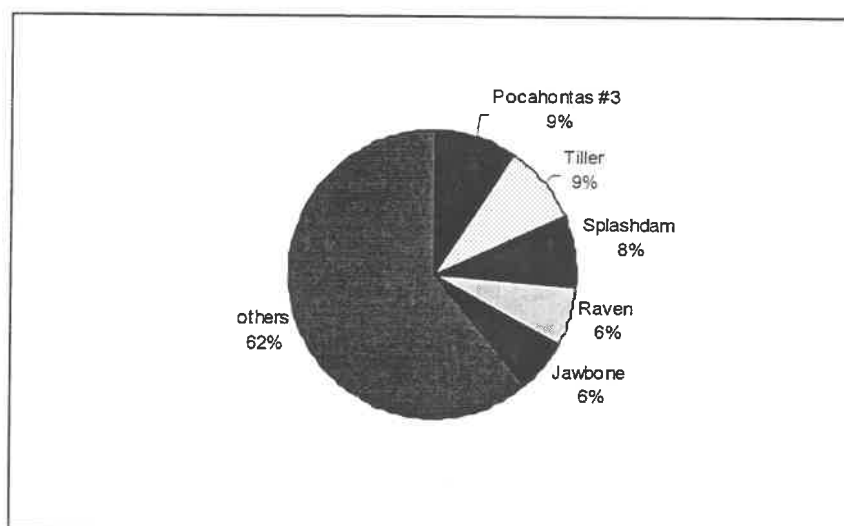
SUMMARY OF COAL MINING IN VIRGINIA BY SEAM: 1951-1997
continued

Coal Seam	Buchanan	Dickenson	Lee	Russell	Scott	Tazewell	Wise	TOTAL
Pocahontas #8	-	-	-	-	-	0.61	0.10	0.71
Raven	77.88	10.97	-	3.79	-	5.50	1.99	100.13
Red Ash	3.11	-	-	0.05	-	0.46	0.05	3.67
Rocky	-	-	-	-	-	-	0.11	0.11
Splashdam	97.37	30.35	0.02	0.47	-	-	4.32	132.53
Starnes	-	-	-	-	-	-	0.57	0.57
Standiford	-	-	-	-	-	-	2.10	2.10
Tacus	-	-	-	-	0.01	-	-	0.01
Taggart	-	-	22.98	-	-	-	49.85	72.83
Taggart Marker	-	-	4.55	-	-	-	9.86	14.41
Taggart E	-	-	-	-	-	-	0.03	0.03
Taggart F	-	-	-	-	-	-	0.01	0.01
Taggart H	-	-	-	-	-	-	0.25	0.25
Tiller	18.11	91.40	-	27.45	-	4.93	0.20	142.09
Upper Banner	5.29	62.64	-	6.30	-	-	21.49	95.72
Upper Horsepen	-	-	-	-	-	13.41	-	13.41
Upper Mason	-	-	1.69	-	-	-	-	1.69
Upper St. Charles	-	-	0.15	-	-	-	-	0.15
Upper Seaboard	-	-	-	-	-	1.02	-	1.02
Upper Standiford	-	-	8.78	-	-	-	15.08	23.86
Wallens	-	-	1.88	-	-	-	-	1.88
War Creek	0.07	-	-	-	-	0.04	-	0.11
Wax	-	-	4.77	-	-	-	0.13	4.90
Wilson	-	-	0.09	-	-	-	2.73	2.82
TOTAL	663.84	305.24	69.07	67.50	1.22	65.28	441.01	1613.16

Source: Virginia Department of Mines, Minerals and Energy, Division of Mineral Resources and Division of Mines, Big Stone Gap, Virginia.

Note: Figures calculated, and some rounded by VCCER; due to rounding, figures are approximate.

TOP FIVE PRODUCING SEAMS AND OTHERS AS A PERCENT OF TOTAL SINCE 1951



SUMMARY OF COAL MINING IN VIRGINIA BY COAL SEAM: 1996-1997
continued

Coal Seam	Buchanan	Dickenson	Lee	Russell	Tazewell	Wise	1997 TOTAL	1996 TOTAL
Upper Banner	0	761,494	0	243,632	0	390,636	1,395,762	1,593,988
Upper Clintwood	0	0	0	0	0	0	0	0
Upper Horsepen	0	0	0	0	760,526	0	760,526	708,524
Upper Mason	0	0	394,343	0	0	0	394,343	411,075
Upper Standiford	0	0	0	0	0	178,935	178,935	305,902
Wallens	0	0	680,237	0	0	0	680,237	745,775
War Creek	0	0	0	0	3,382	0	3,382	0
Wax	0	0	0	0	0	26,506	26,506	16,072
Wilson	0	0	87,695	0	0	254,976	342,671	29,349
no seam indicated	0	0	0	0	0	5,200	5,200	0
TOTAL	13,974,832	3,360,165	1,548,812	1,009,029	2,285,455	14,710,873	36,889,166	36,782,062

Source: Virginia Department of Mine, Minerals, and Energy, Division of Mines, Big Stone Gap, Virginia.

COAL INDUSTRY DATA BY MINE SIZE: 1993-1997

1993	Production Range						Total
	0	1-9,999	10,000-49,999	50,000-99,999	100,000-499,999	Over 500,000	
Number of Mines	129	51	64	54	90	16	404
Surface	34	16	15	7	25	4	101
Deep	95	35	49	47	65	12	303
% of Total	31.9	12.6	15.8	13.4	22.3	4.0	100
Tons Produced	0	198,199	1,867,211	3,920,992	20,432,040	13,672,122	40,090,564
% of Total	0	0.5	4.7	9.8	51.0	34.1	100
Employees	37	423	864	1,021	3,468	3,329	9,142
% of Total	0.4	4.6	9.5	11.2	37.9	36.4	100
Wages (\$1,000)	185	3,162	11,607	22,370	111,427	97,502	246,253
% of Total	0.1	1.3	4.7	9.1	45.2	39.6	100
Hours Worked	14,171	239,183	892,008	1,670,264	6,735,747	5,027,474	14,578,847
Productivity (t/hr)	0	0.83	2.09	2.35	3.03	2.71	2.75 (av.)

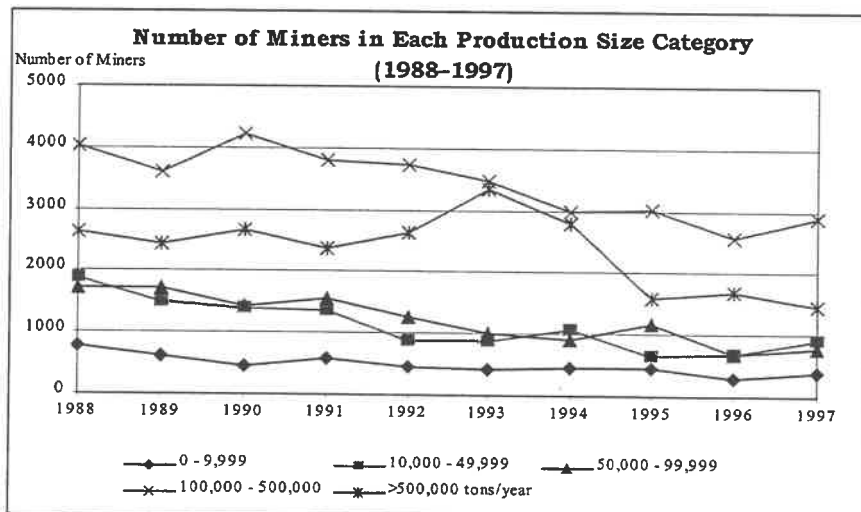
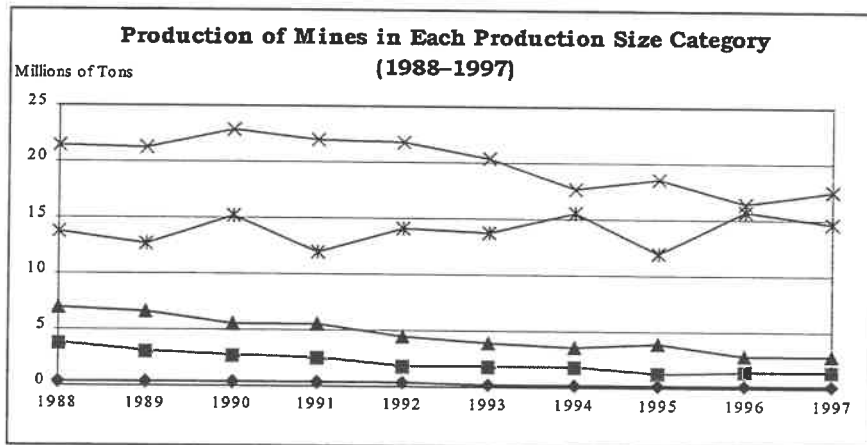
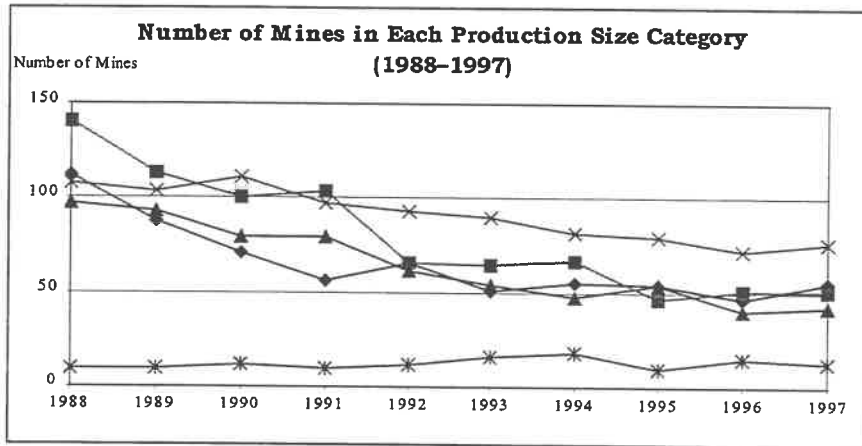
1994	Production Range						Total
	0	1-9,999	10,000-49,999	50,000-99,999	100,000-499,999	Over 500,000	
Number of Mines	136	55	67	48	81	18	405
Surface	27	20	17	6	23	5	98
Deep	109	35	50	42	58	13	307
% of Total	33.6	13.6	16.5	11.9	20.0	4.4	100
Tons Produced	0	210,146	1,804,742	3,485,044	17,695,489	15,609,666	38,805,087
% of Total	0	0.5	4.7	9.0	45.6	40.2	100
Employees	119	459	1,057	923	2,974	2,782	8,314
% of Total	1.4	5.5	12.7	11.1	35.8	33.5	100
Wages (\$1,000)¹	352	2,008	9,658	19,525	90,616	123,099	245,258
% of Total	0.1	0.8	3.9	8	37	50.2	100
Hours Worked	25,446	138,477	810,070	1,974,835	6,799,800	5,064,932	14,813,560
Productivity (t/hr)	0	1.52	2.23 ²	1.76	2.6	3.08	2.62 (av.)

¹ Mines were not required to report wages. Wages for 19 mines producing 1,001,661 tons were unavailable, and have not been reported in these totals.

² One extreme outlier - a calculated productivity of 433 - was deleted from this total.

1995	Production Range						Total
	0	1-9,999	10,000-49,999	50,000-99,999	100,000-499,999	Over 500,000	
Number of Mines	129	54	47	54	79	10	373
Surface	27	17	9	7	21	4	85
Deep	102	37	38	47	58	6	288
% of Total	34.6	14.5	12.6	14.5	21.2	2.7	100
Tons Produced	0	169,312	1,267,286	3,923,766	18,610,497	11,946,352	35,917,213
% of Total	0	0.5	3.5	10.9	51.8	33.3	100
Employees	107	446	635	1,173	3,016	1,598	6,975
% of Total	1.5	6.4	9.1	16.8	43.2	22.9	100
Wages (\$1,000)	679	1,429	7,932	27,051	105,426	77,771	220,288
% of Total	0.3	0.6	3.6	12.3	47.9	35.3	100
Hours Worked	53,147	115,097	601,695	1,793,822	6,005,891	3,562,945	12,132,597
Productivity (t/hr)	0	1.46	2.11	2.19	3.10	3.35	2.96 (av.)

COAL MINE DATA BY PRODUCTION-SIZE CATEGORY: 1988-1997



AVERAGE MINE PRICES FOR VIRGINIA COAL: 1975–1996

Year	Average Virginia Mine Price ¹ (current \$)	Consumer Price Index ²	Average Virginia Mine Price ³ (1992 \$)
1975	30.46	38.4	79.39
1976	24.12	40.5	59.57
1977	29.65	43.2	68.67
1978	30.50	46.4	65.70
1979	35.99	51.7	69.64
1980	34.58	58.7	58.88
1981	34.96	64.8	53.98
1982	34.57	68.8	50.25
1983	31.86	70.9	44.93
1984	31.17	74.0	42.09
1985	30.16	76.6	39.36
1986	28.13	78.1	36.03
1987	27.42	81.0	33.86
1988	26.49	84.3	31.41
1989	27.64	88.4	31.28
1990	28.05	93.1	30.14
1991	27.45	97.1	28.27
1992	27.55	100.0	27.55
1993	26.80	102.9	26.04
1994	26.84	105.6	25.42
1995	28.47	108.6	26.21
1996	28.45	111.9	25.42

¹ Current dollar prices as reported in Coal Production, 1975–1992, Coal Industry Annual, 1995, and Coal Industry Annual 1996, Energy Information Administration, U. S. Department of Energy.

² Source: Oregon State University, Department of Political Science, Index normalized to 1992 by VCCER.

³ 1992 dollar prices calculated by VCCER, using Oregon State University/U.S. Department of Commerce Consumer Price Index figures.

NOTE: As of this writing, 1997 mine price is not yet available

Productivity

1997 VIRGINIA COAL MINE PRODUCTIVITY
(for 89 operations producing 100,000+ tons)

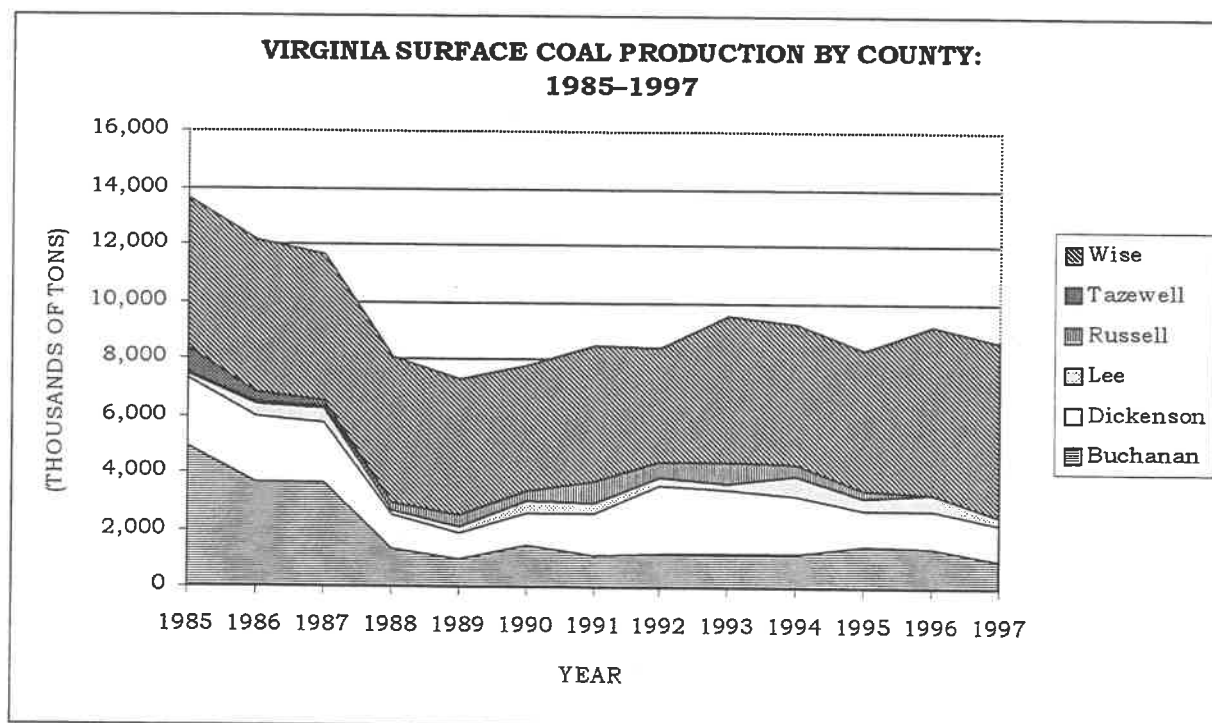
Company	Mine Name	Type ¹	Production (tons)	Number of Employees	Man-Hours	Tons per Man-Hour
Va Select Inc	No. 1	U	618,618	38	85451	7.2
Black Eagle Inc	No. 1	U	135,843	20	19217	7.1
North Fork Coal Corporation	No. 3	U	759,428	50	108643	7.0
Humphreys Enterprises Inc	#17	S	456,327	32	74934	6.1
Red Baron Inc	Mine No. 3	U	122,936	10	20880	5.9
G & A Coal Co Inc	#1	U	506,133	50	91434	5.5
Greater Wise Inc	#13 Strip	S	338,077	27	61487	5.5
A & G Coal Corporation	Bold Camp Strip	S	923,887	63	169462	5.5
Mullins Coal Co Inc of Va	#3	U	336,285	28	62105	5.4
Mill Branch Coal Corp	Mine No. 1	U	326,052	31	60363	5.4
Cumberland River Coal Company	Pardee #1 Surface	S	692,899	45	129825	5.3
Matt Mining Co Inc	#3 Strip	S	378,038	18	71712	5.3
Fork Ridge Coal Corporation	No. 1	U	262,113	30	51428	5.1
Consolidation Coal Company	Buchanan #1	U	4,343,711	368	864113	5.0
Bear Ridge Mining Inc	Bandy #1	U	254,393	25	53061	4.8
Motivation Coal Company	Lovers Gap #16	S	666,200	56	140865	4.7
Corbin Coal Company Inc	VaArch	A	178,223	14	37758	4.7
Greater Wise Inc	#16 Strip	S	264,201	29	56995	4.6
Garry Carroll Trucking Inc	Va City #2	S	230,829	26	51122	4.5
Paramont Coal Corporation	Silver Fox	S	282,654	49	64632	4.4
ANR Coal Company LLC	Guest Mountain Mine No. 2	U	167,624	31	39753	4.2
A & G Coal Corporation	Strip #1	S	599,860	59	144149	4.2
A & G Coal Corporation	Strip #2	S	341,648	38	86340	4.0
Dominion Coal Corporation	Dominion No. 21	U	231,233	30	60125	3.8
CS&S Coal Corporation	#7	U	116,181	13	31715	3.7
Black Creek Coal Corp	Mine No 1	U	267,760	32	73344	3.7
Island Creek Coal Company	VP #3	U	2,216,362	254	617365	3.6
Motivation Coal Company	Wampler Ridge No. 15	S	405,219	49	113631	3.6
Humphreys Enterprises Inc	#16	S	188,365	24	52911	3.6
Clinchfield Coal Company	Hart Creek Surface Mine	S	201,626	51	57149	3.5
Virginia Energy Company	#2	S	100,374	11	28602	3.5
Maranatha Mining & Leasing Inc	#1	U	195,742	28	56498	3.5
Falcon Coal Corporation	#2	U	105,284	13	31516	3.3
Paramont Coal Corporation	Deep Mine #21	U	633,683	86	190188	3.3
Grang Canyon Mining Company	#1	U	162,602	24	49906	3.3
Paramont Coal Corporation	Deep Mine #22	U	368,891	49	113403	3.3
Solus Coal Inc	Solus #1	U	234,538	34	72228	3.2
Powell Mountain Coal Co Inc	Wallins A	U	680,237	96	210795	3.2
Dorchester Enterprises Inc	Mine No. 2	U	226,958	30	72141	3.1
T&T Fuels Inc	No. 1 Surface	S	130,154	26	41611	3.1
Beardog Coal Co	#1 Mine	U	102,456	22	32956	3.1
Paramont Coal Corporation	Cane Branch	S	200,122	49	64632	3.1
D D & E Mining Inc	No. 1	U	166,292	28	53930	3.1
Lee-Coal Mining Inc	#1	U	202,515	37	66000	3.1
Regent Allied Carbon Energy Inc	#1	U	257,724	35	84233	3.1
Cumberland River Coal Company	Band Mill Mine	U	762,125	105	250469	3.0
Clinchfield Coal Company	Roaring Fork #2	U	464,550	75	154337	3.0
Horn Construction Co Inc	Mine #4	S	147,411	25	49506	3.0

Mining Methods

VIRGINIA SURFACE MINING: 1973-1997

Year	Auger	Strip	Total Surface	Total VA Production	% of Total Production
1973	1,827,241	8,703,158	10,530,399	33,869,387	31.1
1974	1,556,078	10,048,467	11,604,545	34,283,753	33.8
1975	1,203,846	11,159,798	12,363,644	35,505,780	34.8
1976	1,175,156	12,959,491	14,134,647	39,995,546	35.3
1977	1,133,959	12,447,754	13,581,713	37,513,131	36.2
1978	724,332	9,721,047	10,445,379	31,911,283	32.7
1979	367,644	8,127,629	8,495,273	37,038,148	22.9
1980	277,282	8,373,595	8,650,877	41,008,884	21.1
1981	499,158	7,986,741	8,485,899	41,977,807	20.2
1982	354,656	7,988,058	8,342,714	40,481,288	20.6
1983	537,345	7,040,047	7,577,392	35,506,056	21.3
1984	349,776	6,959,495	7,309,271	41,424,753	17.6
1985	399,949	6,708,530	7,108,479	42,376,484	16.8
1986	425,519	6,676,166	7,101,685	41,768,142	17.0
1987	559,434	6,855,057	7,414,491	45,537,960	16.3
1988	396,946	7,545,693	7,942,639	46,364,647	17.1
1989	116,014	6,797,131	6,913,145	43,855,231	15.8
1990	157,356	7,488,254	7,645,610	46,500,106	16.4
1991	320,693	7,765,729	8,086,422	42,336,136	19.1
1992	320,099	7,852,481	8,172,580	42,561,779	19.2
1993	463,793	9,078,837	9,542,630	40,090,647	23.8
1994	331,629	9,039,039	9,370,668	38,805,245	24.1
1995	204,686	8,704,024	8,908,710	35,917,208	24.8
1996	307,626	9,294,491	9,602,117	36,782,065	26.1
1997	405,698	8,494,642	8,900,340	36,889,166	24.1

Source: Virginia Department of Mines, Minerals and Energy, Division of Mines, Big Stone Gap, Virginia. Percentages computed by VCCER.



1997 VIRGINIA LONGWALL CENSUS

Company	Mine & County	Seam Name & Height	Cutting Height	Panel Width	Depth of Overburden	Initial Face	Present Face
Consolidation Coal	Buchanan Buchanan County	Pocahontas #3 66-76"	66-76"	750'	1400-2000'	1988	-
	Buchanan Buchanan County	Pocahontas #3 72-78"	72-78"	750'	1400-2000'	1987	-
Island Creek (Consol Coal Group)	VA Pocahont. #8 Buchanan County	Pocahontas #3 -	60-62"	1020'	1400-2700'	-	1995

Source: Coal Age, Intertec Publishing, Overland Park, KS, February 1998

LONGWALL PORTION OF MINE PRODUCTION: 1996-1997 (in tons)

Company	Mine	1997 Total	1997 Longwall	1996 Total	1996 Longwall
Consolidation Coal	Buchanan # 1	4,343,711	3,620,824	3,556,890	3,556,890
Island Creek Coal	VP #3	2,216,362	1,975,799	1,583,659	1,330,440
Island Creek Coal	VP #8	1,324,687	1,204,663	2,784,205	2,485,000
Total		7,884,760	6,801,286	7,924,754	7,372,330

Note: Total production includes both longwall and conventional mining at these mines.

Source: Virginia Department of Mines, Minerals and Energy, Division of Mines, Big Stone Gap, Virginia.
Data Verified by contact with Consolidation Coal Company

1997 VIRGINIA LONGWALL MINE PRODUCTIVITY

Company	Mine	Total Production	# Emp.	Man Hours	Productivity
Consolidation Coal	Buchanan # 1	4,343,711	368	864,113	5.0
Island Creek Coal	VP #3	2,216,362	254	617,365	3.6
Island Creek Coal	VP #8	1,324,687	185	453,363	2.9

Productivity = Tons/Man Hour, calculated by VCCER.

Note: Productivity is for the total production (both longwall and conventional) in mines that use longwall equipment.

Source: Virginia Department of Mines, Minerals and Energy, Division of Mines, Big Stone Gap, Virginia.

Railroads

RAILROAD SERVICE TO VIRGINIA COAL MINES 1997

	No Railroad Indicated	Norfolk Southern Corp.	CSX Corporation
Number of Mines Served¹	140	210	5
Percent of Total	39.4	59.2	1.4
Virginia Production Served (millions of tons)	9.99	26.74	0.15
Percent of Total	27.1	72.5	0.4

¹ Total mines in this list is 355. One mine indicated in Virginia Coal Production table (see page 4) filed a blank report. This appears to be due to a newly issued license for a forthcoming mine.

Source: Virginia Department of Mines, Minerals and Energy, Division of Mines, Big Stone Gap, Virginia

VIRGINIA COAL MINES SERVICED BY CSX IN 1997

Company	Mine	County	Tons - 1997
Clinchfield Coal Co.	Maple House	Dickenson	0
Clinchfield Coal Co.	McClure #1	Dickenson	0
Clinchfield Coal Co.	Open Fork #2	Dickenson	0
Ison Coal Co	#16	Wise	0
Lambert Coal Co Inc	#44	Dickenson	150,173
Total			150,173

Source: Virginia Department of Mines, Minerals and Energy, Division of Mines, Big Stone Gap, Virginia

VIRGINIA MINES NOT INDICATING RAILROAD SERVICE IN 1997
(18 Mines taken from Virginia Top 50, see page 8)

Company	Mine Name	County	Tons - 1997
ANR Coal Company LLC	Sargent Hollow Mine	Wise	350,296
Betty B Coal Company Inc	#12A	Wise	266,760
Black Creek Coal Corp	Mine No 1	Wise	267,760
Dorchester Enterprises Inc	Mine No. 2	Dickenson	226,958
Fork Ridge Coal Corporation	No. 1	Wise	262,113
Harman Mining Corporation	1-A	Buchanan	435,115
Mill Branch Coal Corp	Mine No. 1	Wise	326,052
Motivation Coal Company	Lovers Gap #16	Buchanan	666,200
Motivation Coal Company	Wampler Ridge No. 15	Dickenson	405,219
Paramont Coal Corporation	Silver Fox	Dickenson	282,654
Paramont Coal Corporation	Deep Mine #22	Wise	368,891
Paramont Coal Corporation	Deep Mine #24	Wise	288,496
Paramont Coal Corporation	Deep Mine #23	Dickenson	336,684
Sea B Mining Company	Blair	Tazewell	272,646
Solus Coal Inc	Solus #1	Tazewell	234,538
Steven R Mullins Excavating Inc	Black Creek #15 Strip	Wise	415,363
Stoney Gap Coal Co Inc	Gemini	Wise	249,209
Va Select Inc	No. 1	Wise	618,618

NOTE: Total production for mines not indicating railroad service in 1997 was: 9,994,813 tons. This was derived from 97 mines indicating production, out of 140 mines not indicating rail service.

Source: Virginia Department of Mines, Minerals and Energy, Division of Mines, Big Stone Gap, Virginia.

Coal Sales

COMPANIES PURCHASING VIRGINIA COAL FOR RESALE

AMCI Export Corporation Suite 2000 Latrobe, PA 15650	Coastal Coal Int'l. P.O. Box 1871 Roanoke, VA 24008	Neely & Gibson Coal Company 187 North Church Street Spartanburg, SC 29301
A. T. Massey Coal Co., Inc. 4 North 4 th Street Richmond, VA 23261	Consol Sales Company 1800 Washington Road Pittsburgh, PA 15241	North Fork Coal Sales, Inc. P.O. Box 745 Kingsport, TN 37662
Alley-Cassetty Coal Co. Inc. 1040 Jo Johnson Ave. Nashville, TN 37202	Converse & Co., Inc. P.O. Box 18156 Spartanburg, SC 29318	Paramont Mining Corp. P.O. Box 5100 Lebanon, VA 24266
Ambrose Branch Coal Co., Inc. P.O. Box 806 Pound, VA 24279	Drummond Coal Sales, Inc. P.O. Box 10246 Birmingham, AL 35202-0246	Pardee Coal Company P.O. Box 668 Norton, VA 24273
American Eagle Coal Company P.O. Box 5100 Lebanon, VA 24266	Electric Fuels Corporation 1 Progress Plaza St. Petersburg, FL 33733	Peabody Coal Sales Co. 701 Market Street, Suite 830 St. Louis, MO 63101
American Metals & Coal Intl. 20 Dayton Avenue Greenwich, CT 06830	Elm Street Resources, Inc. P.O. Box 1718 Paintsville, KY 41240	Permac, Inc. P.O. Box 1349 Bluefield, VA 24605
Cane Patch Coal Sales P.O. Box 28 Appalachia, VA 24216	Glamorgan Coal Corp P.O. Box 3237 Wise, VA 24293	Philbro Div. of Salamon, Inc. 500 Nyala Farms Westport, CT 06880
Central Coal Company 148 Bristol Road East Bristol, VA 24202	H & G Enterprises, Inc. P.O. Box 197 Norton, VA 24273	Powell Mtn Coal Co. 2537 Fourth Ave. East Big Stone Gap, VA 24219
Clinchfield Coal Co. P.O. Box 5100 Lebanon, VA 24266	Integrity Coal Sales, Inc. 490 Wheeler Road, Ste. 165 Hauppauge, NY 11788	Race Fork Coal Corp. P.O. Box 1349 Bluefield, VA 24605
Coal Arbed Intl. Trading 210-212 East Lombard Street Baltimore, MD 21202	International Resources 467 Calloway Gap Road West Jefferson, NC 28694	Rheinbraun Thyssen Energy 1114 Avenue of the Americas New York, NY 10036
Coal Energy Resources P.O. Box 197 Norton, VA 24273	Mapco Coal, Inc. – Brokerage P.O. Box 22027 Tulsa, OK 74121-1628	Ruhrkohle Trading Corp. 777 Third Avenue New York, NY 10017
Coal Marketing Corporation P.O. Box 734 Abingdon, VA 24210	Motivation Coal Co. P.O. Box 5100 Lebanon, VA 24266	Sea "B" Mining Co. P.O. Box 5100 Lebanon, VA 24266

Coal Exports

HAMPTON ROADS COAL EXPORT TERMINALS

Dominion Terminal Associates (D.T.A.)

Dominion Terminal Associates is located on the north bank of the James River in Newport News, and is co-owned by Ashland Coal, Inc., Peabody Holding Company, Inc., and the Pittston Company. Served by the CSX Rail System, D.T.A. has an annual throughput capacity of 22 million tons and can accommodate vessels ranging from barges to ships of 178,000 dwt. The tandem rotary dumper can unload coal at a rate of 5,700 tons per hour. A system of nineteen 72-inch and 84-inch belt conveyors transports the coal from dumper to storage or direct to the ship loader. Coal is stored in four areas with a maximum capacity of 1.7 million tons, and is later reclaimed for shipment by two stacker/reclaimers and one reclaimer. These three machines have 200-foot booms and are capable of luffing, slewing and traveling along the length of the storage areas to stack and reclaim the coal with a minimum amount of dozing. Coal can be reclaimed and transported to the twin silos at 6,800 tons per hour. The single shiploader with a 145-foot boom can accommodate ships with a 79-foot air draft. Pierside, D.T.A. matches the harbor's 50-foot depth. ADDRESS: Dominion Terminal Associates, P.O. Box 967-A, Newport News, VA 23607; 757/245-2275.

Norfolk Southern Corporation (NS)

The Lambert's Point coal handling facilities of the Norfolk Southern Railway Company are the fastest in the world, concentrating at one point the collection and blending of coals originating from approximately 130 mines and preparation plants on its rail system. In addition to the shiploading piers, NS has constructed modern weighing, thawing, sampling, and dumping facilities to supply coal to the pier. Classification and storage yards accommodate approximately 7,500 loaded coal hopper cars at Lambert's Point, or the equivalent of more than 700,000 tons of coal on hand each day, with additional tracks provided for receiving loaded trains and assembly of empty cars returning to the coalfields. Twin surge silos provide short-term storage which allows for the continuous dumping of coal while shiploaders are being repositioned.

NS's Coal Pier 6 features twin traveling loaders, each as high as a 17-story building, which can serve two colliers or concentrate on a single ship; over 150,000 tons of coal have been loaded in a single collier, some of which are 1,000 feet in length and 175 feet in width. Coal is carried to the loaders by a series of 8-foot-wide rubber conveyor belts (which are, in turn, equipped with a sophisticated, mechanical sampling system). Even-flow retractable booms then deposit the coal smoothly into colliers. The booms can reach out as far as 120 feet, providing even-keel loading for ships with centerline bulkheads. Pier 6 has a design capacity of 16,000 tons per hour, with a maximum capacity of 20,000 tons per hour. During the fall of 1994, air draft was increased from 55.5 to 74 feet.

In addition to its coal piers NS operates at Hampton Roads a large shop for the repair of coal cars before their return to the mines, as well as a number of other service facilities. ADDRESS: Pier Master's Office, Norfolk Southern, P.O. Box 3070, Norfolk, VA 23514-3070; 757/446-5427.

PIER IX TERMINAL COMPANY

Loading facilities at Pier IX include a double-berth pier with a conveyor system, a single shiploader, and an air draft of 75 feet, capable of loading 85,000- to 90,000-ton colliers in a day. Berth and loading facilities will accommodate vessel lengths of up to 1,000 feet and breadths of up to 155 feet. The storage facility has a rated capacity of 12 million tons of coal per year with ground storage of 1.36 million tons in 12 piles. The Terminal is served by the CSX Rail System, which accesses the highest qualities of metallurgical and steam coals with competitive rail rates. Pier IX Terminal Company also offers mechanical sampling to and from storage, stockpile blending to an accuracy of plus or minus 1%, and guaranteed demurrage protection. ADDRESS: Pier IX Terminal Company, P.O. Box 38, Newport News, VA 23607; 757/928-1520.

Source: *The Port of Greater Hampton Roads Annual, 1996*, Hampton Roads Maritime Association.

HAMPTON ROADS COAL SHIPMENTS—EXPORTS: 1990–1997

(in millions of short tons)

Exporter	1990	1991	1992	1993	1994	1995	1996	1997
Dominion Terminal	11.9	15.8	15.6	10.1	9.3	12.3	12.9	10.5
Norfolk Southern	35.4	34.6	31.2	24.9	24.1	25.5	26.5	27.7
Pier IX	7.8	8.1	6.5	3.1	1.7	5.0	4.8	4.7
Total	55.1	58.5	53.3	38.1	35.1	42.8	44.2	42.9

HAMPTON ROADS COAL SHIPMENTS—DOMESTIC: 1990–1997

(in millions of short tons)

Exporter	1990	1991	1992	1993	1994	1995	1996	1997
Dominion Terminal	2.4	2.2	2.5	2.2	3.1	3.6	3.6	3.6
Norfolk Southern	4.1	3.9	3.5	2.6	3.7	3.5	3.0	3.8
Pier IX	0.2	0.6	1.0	1.2	1.7	1.4	2.3	1.9
Total	6.7	6.7	7.0	6.0	8.5	8.5	8.9	9.3

HAMPTON ROADS COAL SHIPMENTS—TOTAL: 1990–1997

(in millions of short tons)

Exporter	1990	1991	1992	1993	1994	1995	1996	1997
Dominion Terminal	14.3	18.0	18.1	12.3	12.4	15.9	16.5	14.1
Norfolk Southern	39.5	38.5	34.7	27.5	27.8	29.0	29.5	31.5
Pier IX	8.0	8.7	7.5	4.3	3.4	6.4	7.1	6.6
Total	61.8	65.2	60.3	44.1	43.6	51.3	53.1	52.2

NOTES ON ALL TABLES: All figures include coal and coke. Totals may not equal 100% due to rounding. Also, because this and the following table derive their figures from different sources, totals between tables may vary.

Source: Hampton Roads Maritime Association, February 1998.

DESTINATIONS OF U.S. COAL EXPORTS: 1996-1997

Destination	Steam Coal (short tons)	Met. Coal (short tons)	1997 Total	1996 Total
NORTH AMERICA				
Canada	10,084,325	4,891,146	14,975,471	12,028,569
Jamaica	41,525		41,525	23,897
Mexico	1,435,283	463,363	1,898,646	1,508,512
Other	31,089		31,089	48,486
SUBTOTAL	11,592,222	5,354,509	16,946,731	13,609,464
SOUTH AMERICA				
Argentina	48,237	277,110	325,347	303,876
Brazil	90,340	7,364,183	7,454,523	6,540,072
Chile	145,802		145,802	573,790
Other	288,422		288,422	86,952
SUBTOTAL	572,801	7,641,293	8,214,094	7,504,690
EUROPE				
Belgium/Luxembourg	946,688	3,372,208	4,318,896	4,569,281
Bulgaria		1,114,238	1,114,238	1,386,863
Denmark	350,071		350,071	1,316,482
Finland	160,259	501,268	661,527	703,569
France	342,241	3,056,092	3,398,333	3,852,461
Germany	220,628	649,567	870,195	1,054,932
Ireland	516,948	120,821	637,769	765,038
Italy	2,437,770	4,581,256	7,019,026	9,204,240
Netherlands	711,421	4,113,907	4,825,328	7,058,187
Norway	6,638	89,717	96,355	84,991
Portugal	1,256,170	214,041	1,470,211	1,802,558
Romania	95,536	2,148,154	2,243,690	1,512,031
Spain	1,882,688	2,251,331	4,134,019	4,092,517
Sweden		833,668	833,668	1,069,583
Turkey	5,093	2,086,782	2,091,875	2,167,046
United Kingdom	3,569,845	3,614,865	7,184,710	6,195,559
Other	28,613	53,627	82,240	357,451
SUBTOTAL	12,530,609	28,801,542	41,332,151	47,192,789
ASIA				
China (Taiwan)	1,686,095	554,594	2,240,689	2,441,475
Israel	456,474	136,561	593,035	1,201,771
Japan	3,182,750	4,791,192	7,973,942	10,528,604
Korea	1,017,011	2,472,229	3,489,240	3,772,680
Other	177,598	23,314		35,813
SUBTOTAL	6,519,928	7,977,890	14,296,906	17,980,343
AFRICA				
Algeria		264,089	264,089	176,549
Egypt	1,840	1,128,331	1,130,171	1,037,537
Morocco	141,980		141,980	1,650,452
South Africa		986,709	986,709	1,319,906
Other	31,275			
SUBTOTAL	175,095	2,379,129	2,522,949	4,184,444
OCEANIA and AUSTRALIA				
	813		813	913
TOTAL	31,391,468	52,154,363	83,545,831	90,472,643

NOTE: Because this and the preceding table derive their figures from different sources, totals between tables will vary. Also, totals may not equal the sum of the components, due to independent rounding. Some subtotals calculated by VCCER.

Source: *Quarterly Coal Report*, Energy Information Administration, May 1998

Underground Diesel Engines

DIESEL ENGINES IN UNDERGROUND COAL MINES

Sorted by Horsepower Range

Power Range (hp)	Number of Units
< 20	1
>= 20 and < 30	21
>= 30 and < 40	29
>= 40 and < 50	49
>= 50 and < 60	40
>= 60 and < 70	0
>= 70 and < 80	2
>= 80 and < 90	3
>= 90 and < 100	11
>= 100 and < 110	7
>= 110 and < 120	0
>= 120 and < 130	0
>= 130 and < 140	33
>= 140 and < 150	0
>= 150	1

Sorted by Number of Cylinders

Number of Cylinders	Units
2	15
3	66
4	64
6	51
8	1

Sorted by Manufacturer

Manufacturer	Number of Units
Caterpillar	5
Kubota	7
MWM	13
Lister-Pett	26
Isuzu	27
KHD (Deutz)	119

Source: Virginia Department of Mines, Minerals and Energy, Division of Mines, Big Stone Gap, Virginia.

**Coalbed Methane
and
Conventional Gas**

GAS DRILLING SUMMARY: 1994-1997

	Development Wells				Exploratory Wells			
	1994	1995	1996	1997	1994	1995	1996	1997
Coalbed Methane								
Drilled	103	77	156	269	0	1	0	0
Completed	97	68	175	220	0	0	0	0
Conventional Gas								
Drilled	41	15	17	14	0	1	0	0
Completed	49	13	16	11	0	0	0	0
Dual Completion								
Drilled	-	-	-	7	-	-	-	0
Completed	-	-	-	5	-	-	-	0

Source: *Virginia Gas and Oil Reports*, Virginia Department of Mines, Minerals, and Energy, Division of Gas and Oil, Abingdon, Virginia.

COALBED METHANE PORTION OF NEW VIRGINIA GAS WELLS: 1992-1997

	1992	1993	1994	1995	1996	1997
Number of Wells Drilled	86	143	310	92	175	290
Number of Coalbed Methane Wells Drilled	43	86	202	77	113	269
Coalbed Methane Percent of Total	50.0	60.1	65.2	83.7	64.6	92.8

Source: *Virginia Gas and Oil Reports*, Virginia Department of Mines, Minerals, and Energy, Division of Gas and Oil, Abingdon, Virginia.

GAS PRODUCTION: 1992-1997

	1992	1992	1994	1995	1996	1997
Number of Producing Wells	1,153	1,426	1,470	1,671	1,819	2,018
Production (in billions of cubic feet)						
Conventional Gas Reservoirs	18.7	17.1	21.9	19.5	20.1	18.2
Coal Seams	6.0	19.9	28.3	30.4	34.2	39.8
Dual Completion	-	-	-	-	-	0.3
Total Production	24.7	37.0	50.2	49.9	54.3	58.2
% of Total from Conventional Gas Reservoirs	75.7	46.2	43.6	39.1	37.1	31.2
% of Total from Coal Seams	24.3	53.8	56.4	60.9	62.9	68.3

Source: *Virginia Gas and Oil Reports*, Virginia Department of Mines, Minerals, and Energy, Division of Gas and Oil, Abingdon, Virginia.

GAS PRODUCTION BY COUNTY AND COMPANY: 1992-1997
(in thousands of cubic feet)

County	Company	1992	1993	1994	1995	1996	1997
Buchanan	Ashland Exploration	579,532	742,275	895,202	1,043,291	893,007	-
	Berea Oil and Gas	3,529	10,951	-	-	-	-
	Blazer Energy Company	-	-	-	-	-	844,837
	Cabot Oil and Gas	60,631	62,342	51,388	93,520	81,856	86,032
	CD&G Development	30,293	17,532	19,716	17,502	-	-
	CNR/Columbia Gas	1,523,383	946,243	1,281,691	1,470,448	1,409,876	1,454,689
	Consol, Inc.	124,391	2,387,756	3,782,860	9,620,349	14,154,482	11,550,416
	Eastern American Energy	-	63,907	70,265	63,714	55,842	44,685
	Edisto Resources	27,137	-	-	-	-	-
	Equitable Resources	-	-	-	19,796	49,992	480,407
	Island Creek Coal Co.	1,560,080	5,398,875	7,277,535	2,176,900	1,230,615	872,372
	P & S Corporation	22,895	12,132	-	-	-	-
	Panther Crk. Ltd.	13,086	25,421	36,032	-	-	-
	Peake Operating	21,918	36,360	23,087	19,718	31,551	41,113
	Penn Va Resources	-	-	-	3,964	16,500	14,431
	Pocahontas Gas Partnership	2,588,131	7,511,691	11,976,158	12,479,716	12,327,553	19,315,049
	Ratliff Gas Co.	-	-	66	594	2,356	1,627
Virginia Gas Co.	419,182	322,101	461,680	411,048	419,502	419,919	
	SUBTOTAL	6,974,188	17,537,586	25,875,680	27,420,560	30,673,132	35,125,577
Dickenson	CNR/Columbia Gas	703,462	417,731	556,645	464,904	584,503	586,207
	Elliot Production	26,791	26,290	23,947	15,899	24,695	25,346
	Equitable Res./EREX	7,879,840	9,755,451	12,272,811	12,222,026	11,689,185	12,317,982
	Pine Mountain	129,461	102,564	96,434	95,995	137,275	126,380
	Virginia Gas Co.	429,239	1,237,879	1,315,213	1,258,248	938,618	797,903
		SUBTOTAL	9,168,793	11,539,915	14,265,050	14,057,072	13,374,276
Lee	Amvest Oil and Gas Co.	-	-	-	-	3,135	2,641
		SUBTOTAL	0	0	0	3,135	2,641
Russell	Equitable Res./EREX	500,154	678,011	666,945	569,549	518,415	509,940
	Pine Mountain	23,933	25,632	20,954	3,990	5,247	7,557
		SUBTOTAL	524,087	703,643	687,899	573,539	523,662
Scott	Equitable Res./EREX	3,495	8,967	10,842	6,330	15,326	25,647
	Virginia Gas Co.	125,952	74,756	-	-	-	-
		SUBTOTAL	129,447	83,723	10,842	6,330	15,326
Tazewell	Cabot Oil and Gas Corp.	-	-	-	-	243,812	554,169
	CNG Producing	15,883	9,226	10,985	8,445	7,812	6,325
	CNR/Columbia Gas	175,989	104,483	130,451	116,847	87,556	89,461
	Consol-Ray	27,451	212,679	176,583	115,828	-	-
	Dominion Appalachian	-	-	-	-	-	29,429
	EMAX Oil	59,108	46,998	54,188	36,226	-	-
	Excel Energy	43,033	-	-	-	-	-
	Exploration Partners	-	35,507	38,689	31,256	29,683	25,863
	Gas Exploration	-	-	-	11,084	38,138	-
	R & B Petroleum	9,725	12,387	-	-	12,744	26,864
	SUBTOTAL	331,189	421,280	410,896	319,686	419,745	732,111
Washington	Virginia Gas Co.	20,951	13,893	-	-	-	-
		SUBTOTAL	20,951	13,893	0	0	0
Wise	Amvest Oil and Gas	27,524	50,333	19,533	15,975	27,175	26,646
	Equitable Res./EREX	5,762,636	6,701,362	8,975,028	7,473,701	9,253,902	7,964,794
		SUBTOTAL	5,790,160	6,751,695	8,994,561	7,489,676	9,281,077
TOTAL		22,938,815	37,051,735	50,244,928	49,866,863	54,290,353	58,248,731

Source: *Virginia Gas and Oil Reports*, Virginia Department of Mines, Minerals and Energy, Division of Gas and Oil, Abingdon, Virginia.

1998
Virginia Coal Mine
Directory

ABOUT THE 1998 VIRGINIA COAL MINE DIRECTORY

The following listing presents a comprehensive data set for the mines licensed in Virginia by the Virginia Division of Mines (VDM/Virginia Department of Mines, Minerals and Energy) through December 31, 1997. All figures presented refer to mine activity during the calendar year (1997) and were drawn from VDM files at the agency's offices in Big Stone Gap, Virginia. The data in this Directory are printed as shown in VDM records, which present information reported by coal-mine operators for individual mining operations.

Mines are listed alphabetically by company, with the following information provided for each mine:

Company Name	Mine Name	# of Employees	County
Company Contact	Mine Type	# of Days Worked	Seam(s) Worked
Company Address	Activity Status, 1/1/96	# of Hours Worked	Seam Height(s)
Company Town	Production, 1995	Tons/Man Hour	Equipment Used
Telephone Number	Production, 1996	Wages	Coal Owner(s)

VCCER extends its sincere appreciation to the employees of the Virginia Division of Mines for their invaluable help in providing the information included in this directory.

ABBREVIATIONS USED

MINE TYPE

deep(TI) = Underground Tipple Mine
deep(TR) = Underground Truck Mine

surface(A) = Surface Auger Mine
surface(S) = Surface "Strip" Mine

EQUIPMENT

ATRS = Automatic Temporary Roof Support
AUGER = Various Augering Equipment
BCAR = Battery-Powered Car
CD = Coal Drill
CH = Continuous Haulage
CM = Continuous Miner
CMA = Continuous Miner/Auger Type
CTR = Conventional Cutter

DCAR = Diesel-Powered Car
LDR = Conventional Loader
LW = Longwall
RD = Roof Drill or Bolter
SCAR = Shuttle Car
SCOOP = Haulage Machine (LHD)
STRIP = Various Stripping Equipment
NA = Not Available

1998 DIRECTORY OF MINES

Company: A&A MINING INC	Mine: #1	Employees: 11	County: LEE
Contact: Edward Dowdy	Type mine: deep(TR)	Days worked: 22	Seam(s): na
Address: Box 1584	Status: inactive	Hours worked: 1,936	Seam ht(s): na
Town: Richlands VA 24656	Tons-1996: 0	Tons/man/hour: 1.4	Equipment: na
Phone: 540-383-4177	Tons-1997: 2,629	Wages: 20,592	Coal owner(s): POWELL MOUNTAIN COAL
Company: A&G COAL CORPORATION	Mine: BOLD CAMP STRIP	Employees: 63	County: WISE
Contact: Tommy Mcmanis	Type mine: surface(S)	Days worked: 270	Seam(s): CLINTWOOD
Address: Box 1010	Status: active	Hours worked: 169,462	Seam ht(s): 60/24/48
Town: Wise VA 24293	Tons-1996: 850,513	Tons/man/hour: 5.5	Equipment: STRIP
Phone: 540-328-3421	Tons-1997: 923,887	Wages: 2,764,774	Coal owner(s): VICC
Company: A&G COAL CORPORATION	Mine: STRIP #1	Employees: 59	County: WISE
Contact: Tommy Mcmanis	Type mine: surface(S)	Days worked: 270	Seam(s): DORCHESTER
Address: Box 1010	Status: active	Hours worked: 144,149	Seam ht(s): 150
Town: Wise VA 24293	Tons-1996: 516,931	Tons/man/hour: 4.2	Equipment: STRIP
Phone: 540-328-6959	Tons-1997: 599,860	Wages: 2,139,929	Coal owner(s): DEXTER DOTSON
Company: A&G COAL CORPORATION	Mine: STRIP #2	Employees: 38	County: WISE
Contact: Tommy Mcmanis	Type mine: surface(S)	Days worked: 270	Seam(s): STANDIFORD
Address: Box 1010	Status: active	Hours worked: 86,340	Seam ht(s): na
Town: Wise VA 24293	Tons-1996: 632,690	Tons/man/hour: 4.0	Equipment: STRIP
Phone: 540-328-6959	Tons-1997: 341,648	Wages: 1,416,734	Coal owner(s): VICC
Company: A&G COAL CORPORATION	Mine: STRIP #5	Employees: 27	County: WISE
Contact: Tommy Mcmanis	Type mine: surface(S)	Days worked: 60	Seam(s): PINHOOK
Address: Box 1010	Status: active	Hours worked: 13,629	Seam ht(s): na
Town: Wise VA 24293	Tons-1996: 0	Tons/man/hour: 3.1	Equipment: STRIP
Phone: 540-328-6959	Tons-1997: 41,634	Wages: 209,423	Coal owner(s): ANR COAL CO
Company: A&G COAL CORPORATION	Mine: AUGER #1	Employees: 0	County: WISE
Contact: Tommy Mcmanis	Type mine: surface(A)	Days worked: 0	Seam(s): DORCHESTER
Address: Box 1010	Status: active	Hours worked: 0	Seam ht(s): 30
Town: Wise VA 24293	Tons-1996: 4,902	Tons/man/hour: na	Equipment: AUGER
Phone: 540-328-6959	Tons-1997: 14,165	Wages: 0	Coal owner(s): ANR COAL CO
Company: A&G COAL CORPORATION	Mine: AUGER #2	Employees: 0	County: WISE
Contact: Tommy Mcmanis	Type mine: surface(A)	Days worked: 0	Seam(s): CAMPBELL CREEK
Address: Box 1010	Status: active	Hours worked: 0	Seam ht(s): 40
Town: Wise VA 24293	Tons-1996: 14,188	Tons/man/hour: na	Equipment: AUGER
Phone: 540-328-6959	Tons-1997: 5,661	Wages: 0	Coal owner(s): ANR COAL CO
Company: A&G COAL CORPORATION	Mine: AUGER #3	Employees: 0	County: WISE
Contact: Tommy Mcmanis	Type mine: surface(A)	Days worked: 0	Seam(s): NORTON
Address: Box 1010	Status: active	Hours worked: 0	Seam ht(s): 36/36/36
Town: Wise VA 24293	Tons-1996: 24,627	Tons/man/hour: na	Equipment: AUGER
Phone: 540-328-6959	Tons-1997: 8,769	Wages: 0	Coal owner(s): ANR COAL CO
Company: A&G COAL CORPORATION	Mine: AUGER #5	Employees: 0	County: WISE
Contact: Tommy Mcmanis	Type mine: surface(A)	Days worked: 0	Seam(s): PINHOOK
Address: Box 1010	Status: active	Hours worked: 0	Seam ht(s): na
Town: Wise VA 24293	Tons-1996: 0	Tons/man/hour: na	Equipment: AUGER
Phone: 540-328-6959	Tons-1997: 0	Wages: 0	Coal owner(s): ANR COAL CO
Company: A&N COAL CO INC	Mine: RAVEN #1	Employees: 45	County: BUCHANAN
Contact: Allen Whited	Type mine: deep(TR)	Days worked: 237	Seam(s): RED ASH
Address: 110 Birch Street	Status: active	Hours worked: 96,266	Seam ht(s): 20
Town: Raven VA 24639	Tons-1996: 181,866	Tons/man/hour: 1.9	Equipment: ATRS/CW/SC
Phone: 540-498-3625	Tons-1997: 187,478	Wages: 1,416,085	Coal owner(s): GEORGIA PACIFIC

Company: BASIC MINING CORP	Mine: #1	Employees: 14	County: BUCHANAN
Contact: Paul Lowe	Type mine: deep(TR)	Days worked: 250	Seam(s): BLAIR
Address: Box 1197	Status: active	Hours worked: 25,984	Seam ht(s): 60
Town: Vansant VA 24656	Tons-1996: 10,712	Tons/man/hour: 2.1	Equipment: ATRS/CM/RD
Phone: 540-597-2151	Tons-1997: 53,945	Wages: 337,338	Coal owner(s): RAPOCA ENERGY CO
Company: BCR MINING INC	Mine: #1 STRIP	Employees: 2	County: BUCHANAN
Contact: Jerry Shields	Type mine: surface(S)	Days worked: 116	Seam(s): CAM
Address: Box 189	Status: inactive	Hours worked: 2,155	Seam ht(s): 28
Town: Vansant VA 24656	Tons-1996: 1,088	Tons/man/hour: 1.1	Equipment: STRIP
Phone: 540-597-2773	Tons-1997: 2,340	Wages: 28,368	Coal owner(s): RACE FORK COAL CORP
Company: BCR MINING INC	Mine: #2 STRIP	Employees: 3	County: BUCHANAN
Contact: Jerry Shields	Type mine: surface(S)	Days worked: 8	Seam(s): EAGLE
Address: Box 189	Status: active	Hours worked: 215	Seam ht(s): 29
Town: Vansant VA 24656	Tons-1996: 0	Tons/man/hour: 0.6	Equipment: STRIP
Phone: 540-597-2773	Tons-1997: 139	Wages: 2,150	Coal owner(s): RACE FORK COAL CORP
Company: BCR MINING INC	Mine: #1 AUGER	Employees: 6	County: BUCHANAN
Contact: Jerry Shields	Type mine: surface(A)	Days worked: 420	Seam(s): na
Address: Box 189	Status: active	Hours worked: 8,391	Seam ht(s): na
Town: Vansant VA 24656	Tons-1996: 0	Tons/man/hour: 0.9	Equipment: na
Phone: 540-597-2773	Tons-1997: 7,393	Wages: 28,730	Coal owner(s): RACE FORK COAL CORP
Company: BCR MINING INC	Mine: #2 AUGER	Employees: 5	County: BUCHANAN
Contact: Jerry Shields	Type mine: surface(A)	Days worked: 102	Seam(s): na
Address: Box 189	Status: active	Hours worked: 5,248	Seam ht(s): na
Town: Vansant VA 24656	Tons-1996: 10,614	Tons/man/hour: 1.3	Equipment: AUGER
Phone: 540-597-2773	Tons-1997: 6,800	Wages: 67,223	Coal owner(s): RACE FORK COAL CORP
Company: BCR MINING INC	Mine: #3 AUGER	Employees: 2	County: BUCHANAN
Contact: Jerry Shields	Type mine: surface(A)	Days worked: 20	Seam(s): HAGY
Address: Box 189	Status: active	Hours worked: 442	Seam ht(s): 28
Town: Vansant VA 24656	Tons-1996: 0	Tons/man/hour: 2.9	Equipment: AUGER
Phone: 540-597-2773	Tons-1997: 1,274	Wages: 1,481	Coal owner(s): RACE FORK COAL CORP
Company: BCR MINING INC	Mine: #4	Employees: 4	County: BUCHANAN
Contact: Jerry Shields	Type mine: surface(S)	Days worked: 45	Seam(s): KENNEDY
Address: Box 189	Status: active	Hours worked: 801	Seam ht(s): 36
Town: Vansant VA 24656	Tons-1996: 0	Tons/man/hour: 2.7	Equipment: STRIP
Phone: 540-597-2773	Tons-1997: 2,171	Wages: 39,625	Coal owner(s): PERMAC INC
Company: BEAR RIDGE MINING INC	Mine: BANDY #1	Employees: 25	County: TAZEWELL
Contact: Estil Stilwell	Type mine: deep(TR)	Days worked: 260	Seam(s): LOWER BANNER
Address: Box 255	Status: active	Hours worked: 53,061	Seam ht(s): 48
Town: Tazewell VA 24651	Tons-1996: 239,867	Tons/man/hour: 4.8	Equipment: ATRS/CM/RD/SC
Phone: 540-988-5515	Tons-1997: 254,393	Wages: 899,788	Coal owner(s): ESTIL STILWELL
Company: BEARDOG COAL CO	Mine: #1 MINE	Employees: 22	County: WISE
Contact: Steve Moore	Type mine: deep(TR)	Days worked: 193	Seam(s): CLINTWOOD
Address: Box 2800	Status: inactive	Hours worked: 32,956	Seam ht(s): 40
Town: Wise VA 24293	Tons-1996: 49,878	Tons/man/hour: 3.1	Equipment: ATRS/CM/RD/LDR/SC
Phone: 540-328-3464	Tons-1997: 102,456	Wages: 627,379	Coal owner(s): PENN VIRGINIA
Company: BEATRICE POCAHONTAS CO	Mine: BEATRICE	Employees: 0	County: BUCHANAN
Contact: Bill Fertall	Type mine: deep(TI)	Days worked: 0	Seam(s): na
Address: Drawer L	Status: active	Hours worked: 0	Seam ht(s): na
Town: Oakwood VA 24631	Tons-1996: 0	Tons/man/hour: na	Equipment: na
Phone: 540-498-8200	Tons-1997: 0	Wages: 0	Coal owner(s): na

Company: BLACK FALCON	Mine: #1	Employees: 3	County: DICKENSON
Contact: A C Blevins	Type mine: surface(A)	Days worked: 10	Seam(s): na
Address: Box 1990	Status: inactive	Hours worked: 564	Seam ht(s): na
Town: Clintwood VA 24228	Tons-1996: 0	Tons/man/hour: 1.4	Equipment: AUGER
Phone: 540-926-4410	Tons-1997: 790	Wages: 5,076	Coal owner(s): LAMBERT COAL CO
Company: BLACK MOUNTAIN MINING	Mine: #2	Employees: 58	County: WISE
Contact: Freddie Elkins	Type mine: surface(A)	Days worked: 165	Seam(s): PHI/KBL
Address: 69 Burning Fork St	Status: inactive	Hours worked: 56,551	Seam ht(s): 54/40
Town: Pikeville KY 41501	Tons-1996: 240,596	Tons/man/hour: 2.3	Equipment: AUGER
Phone: 606-432-6066	Tons-1997: 130,396	Wages: 844,713	Coal owner(s): KEITH VANHOOSER
Company: BLACK NUGGET MINING	Mine: #2	Employees: 15	County: BUCHANAN
Contact: Keith Stiltner	Type mine: deep(TR)	Days worked: 280	Seam(s): SPLASHDAM
Address: Box 837	Status: active	Hours worked: 38,593	Seam ht(s): 48
Town: Grundy VA 24614	Tons-1996: 113,542	Tons/man/hour: 2.6	Equipment: ATRS/CM/RD/SC
Phone: 540-935-7562	Tons-1997: 100,918	Wages: 518,984	Coal owner(s): VIRGINIA MINERALS
Company: BRAVEHEART INC	Mine: #1	Employees: 9	County: TAZEWELL
Contact: Donald Whited	Type mine: deep(TR)	Days worked: 167	Seam(s): LOWER BANNER
Address: Box 189	Status: active	Hours worked: 12,967	Seam ht(s): 36
Town: Swords Creek VA 24649	Tons-1996: 0	Tons/man/hour: 4.4	Equipment: ATRS/CM/RD
Phone: 540-991-1213	Tons-1997: 56,789	Wages: 166,651	Coal owner(s): CONSOLIDATION COAL CO
Company: BRISTOL COAL CORP	Mine: #5	Employees: 13	County: BUCHANAN
Contact: Hank Matney	Type mine: deep(TR)	Days worked: 200	Seam(s): RED ASH
Address: Box 1426	Status: active	Hours worked: 20,957	Seam ht(s): 30
Town: Grundy VA 24614	Tons-1996: 0	Tons/man/hour: 1.5	Equipment: ATRS/CM/RD/LDR/SC
Phone: 540-935-7562	Tons-1997: 32,223	Wages: 378,559	Coal owner(s): KNOX CREEK COAL CORP
Company: BUCHANAN PRODUCTION CO	Mine: #2	Employees: 28	County: BUCHANAN
Contact: Norman Owens	Type mine: deep(TR)	Days worked: 259	Seam(s): SPLASHDAM
Address: Box 1421	Status: active	Hours worked: 61,741	Seam ht(s): 38
Town: Bristol VA 24203	Tons-1996: 104,831	Tons/man/hour: 3.0	Equipment: ATRS/CM/RD
Phone: 540-935-4107	Tons-1997: 183,083	Wages: 958,426	Coal owner(s): RAPOCA ENERGY CO
Company: C&M COAL INC	Mine: C&M #4	Employees: 4	County: WISE
Contact: John W Bolling	Type mine: surface(A)	Days worked: 240	Seam(s): na
Address: Box 1916	Status: active	Hours worked: 8,850	Seam ht(s): na
Town: Clintwood VA 24228	Tons-1996: 2,289	Tons/man/hour: 1.4	Equipment: na
Phone: 540-835-8943	Tons-1997: 12,451	Wages: 87,804	Coal owner(s): VICC
Company: C&O MINING CO INC	Mine: #1	Employees: 17	County: TAZEWELL
Contact: Bill D Calloway	Type mine: deep(TR)	Days worked: 255	Seam(s): RED ASH
Address: Box 249	Status: active	Hours worked: 28,903	Seam ht(s): 32
Town: Richlands VA 24656	Tons-1996: 78,476	Tons/man/hour: 3.3	Equipment: ATRS/CM/RD/LDR/SC
Phone: 540-881-8330	Tons-1997: 96,195	Wages: 433,545	Coal owner(s): SEA B MINING CO
Company: CALICO COAL INC	Mine: MERIDIAN	Employees: 13	County: BUCHANAN
Contact: Ernest E Varney	Type mine: deep(TR)	Days worked: 269	Seam(s): JAWBONE
Address: 206 Valley Drive	Status: active	Hours worked: 23,257	Seam ht(s): 48
Town: N Tazewell VA 24630	Tons-1996: 151	Tons/man/hour: 2.7	Equipment: na
Phone: 540-988-5032	Tons-1997: 62,267	Wages: 346,640	Coal owner(s): ERNEST E VARNEY
Company: CALICO COAL INC	Mine: MINE #10	Employees: 0	County: BUCHANAN
Contact: Ernest E Varney	Type mine: deep(TR)	Days worked: 0	Seam(s): LOWER BANNER
Address: 206 Valley Drive	Status: active	Hours worked: 0	Seam ht(s): na
Town: N Tazewell VA 24630	Tons-1996: 0	Tons/man/hour: na	Equipment: na
Phone: 540-988-5032	Tons-1997: 0	Wages: 0	Coal owner(s): KOCH RAVEN COAL CO

Company: CAT COAL CO INC	Mine: AUGER #1	Employees: 0	County: DICKENSON
Contact: Tommy Mcmanis	Type mine: surface(A)	Days worked: 0	Seam(s): UPPER BANNER
Address: Box 1010	Status: active	Hours worked: 0	Seam ht(s): 27
Town: Wise VA 24293	Tons-1996: 0	Tons/man/hour: na	Equipment: AUGER
Phone: 540-328-3421	Tons-1997: 18,232	Wages: 0	Coal owner(s): PYXIS RESOURCES CO
Company: CHAD COAL CORP	Mine: MINE #4	Employees: 23	County: BUCHANAN
Contact: James Taylor	Type mine: deep(TR)	Days worked: 277	Seam(s): JAWBONE
Address: Box 890	Status: active	Hours worked: 50,006	Seam ht(s): 38
Town: Oakwood VA 24631	Tons-1996: 161,391	Tons/man/hour: 2.6	Equipment: ATRS/CM/RD/SC
Phone: 540-964-5944	Tons-1997: 132,299	Wages: 670,934	Coal owner(s): TAZEWELL COAL & IRON
Company: CHAD COAL CORP	Mine: MINE #6	Employees: 8	County: BUCHANAN
Contact: Leland Hess	Type mine: deep(TR)	Days worked: 277	Seam(s): RED ASH
Address: Box 890	Status: active	Hours worked: 18,881	Seam ht(s): 34
Town: Oakwood VA 24631	Tons-1996: 42,379	Tons/man/hour: 2.3	Equipment: ATRS/CM/RD/SC
Phone: 540-964-5944	Tons-1997: 43,624	Wages: 265,274	Coal owner(s): JEWELL RIDGE COAL
Company: CLASSIC COAL CORP	Mine: #1	Employees: 13	County: BUCHANAN
Contact: James Estep	Type mine: deep(TR)	Days worked: 216	Seam(s): SPLASHDAM
Address: Box 2035	Status: active	Hours worked: 44,716	Seam ht(s): 34
Town: Grundy VA 24614	Tons-1996: 84,714	Tons/man/hour: 1.8	Equipment: ATRS/CM/RD/SC
Phone: 540-935-2231	Tons-1997: 82,258	Wages: 395,543	Coal owner(s): JEWELL SMOKELESS COAL
Company: CLINCHFIELD COAL CO	Mine: BLACK THUNDER	Employees: 7	County: BUCHANAN
Contact: Bane Cox	Type mine: surface(S)	Days worked: 0	Seam(s): JAWBONE
Address: Box 7	Status: active	Hours worked: 5,773	Seam ht(s): 60
Town: Dante VA 24237	Tons-1996: 198,735	Tons/man/hour: na	Equipment: STRIP
Phone: 540-495-4246	Tons-1997: 0	Wages: 148,995	Coal owner(s): CLINCHFIELD COAL CO
Company: CLINCHFIELD COAL CO	Mine: CHEROKEE MINE	Employees: 52	County: DICKENSON
Contact: Junius Sturgill	Type mine: surface(S)	Days worked: 267	Seam(s): SPLASHDAM
Address: Box 7	Status: active	Hours worked: 97,546	Seam ht(s): 36
Town: Dante VA 24237	Tons-1996: 0	Tons/man/hour: 2.1	Equipment: STRIP
Phone: 540-495-4246	Tons-1997: 203,213	Wages: 1,784,276	Coal owner(s): CLINCHFIELD COAL CO
Company: CLINCHFIELD COAL CO	Mine: HART CREEK	Employees: 51	County: RUSSELL
Contact: Bane Cox	Type mine: surface(S)	Days worked: 0	Seam(s): UPPER BANNER
Address: Box 7	Status: active	Hours worked: 57,149	Seam ht(s): 72
Town: Dante VA 24237	Tons-1996: 430,281	Tons/man/hour: 3.5	Equipment: STRIP
Phone: 540-495-4246	Tons-1997: 201,626	Wages: 1,358,300	Coal owner(s): CLINCHFIELD COAL CO
Company: CLINCHFIELD COAL CO	Mine: LAMBERT FORK #2	Employees: 0	County: DICKENSON
Contact: James T Bays	Type mine: deep(TR)	Days worked: 0	Seam(s): LOWER BANNER
Address: Box 7	Status: active	Hours worked: 0	Seam ht(s): 48
Town: Dante VA 24237	Tons-1996: 0	Tons/man/hour: na	Equipment: na
Phone: 540-495-4246	Tons-1997: 0	Wages: 0	Coal owner(s): CLINCHFIELD COAL CO
Company: CLINCHFIELD COAL CO	Mine: LAUREL MOUNTAIN	Employees: 86	County: RUSSELL
Contact: Barry Compton	Type mine: deep(TR)	Days worked: 356	Seam(s): JAWBONE
Address: Box 7	Status: active	Hours worked: 165,943	Seam ht(s): na
Town: Dante VA 24237	Tons-1996: 528,526	Tons/man/hour: 3.0	Equipment: ATRS/RD/RTCHB/SC
Phone: 540-495-4246	Tons-1997: 494,065	Wages: 3,981,199	Coal owner(s): CLINCHFIELD COAL CO
Company: CLINCHFIELD COAL CO	Mine: MAPLE HOUSE	Employees: 0	County: DICKENSON
Contact: James T Bays	Type mine: deep(TR)	Days worked: 0	Seam(s): UPPER BANNER
Address: Box 7	Status: active	Hours worked: 0	Seam ht(s): na
Town: Dante VA 24237	Tons-1996: 0	Tons/man/hour: na	Equipment: na
Phone: 540-495-4246	Tons-1997: 0	Wages: 0	Coal owner(s): CLINCHFIELD COAL CO

Company: CONSOLIDATION COAL CO	Mine: MCGLOTHLIN #16	Employees: 0	County: TAZEWELL
Contact: Rob Wyatt	Type mine: deep(TR)	Days worked: 0	Seam(s): na
Address: 10 Sixth Ave W Suite	Status: active	Hours worked: 0	Seam ht(s): na
Town: Huntington WV 25701	Tons-1996: 0	Tons/man/hour: na	Equipment: na
Phone: 540-988-1000	Tons-1997: 0	Wages: 0	Coal owner(s): na
Company: CORBIN COAL CO INC	Mine: #1	Employees: 0	County: BUCHANAN
Contact: Paul Corbin	Type mine: surface(S)	Days worked: 0	Seam(s): na
Address: Box 2303	Status: inactive	Hours worked: 0	Seam ht(s): na
Town: Pikeville KY 41501	Tons-1996: 2,886	Tons/man/hour: na	Equipment: na
Phone: NA	Tons-1997: 0	Wages: 0	Coal owner(s): PAUL CORBIN
Company: CORBIN COAL CO INC	Mine: BULL GAP	Employees: 0	County: BUCHANAN
Contact: Paul Corbin	Type mine: surface(A)	Days worked: 0	Seam(s): na
Address: Box 2303	Status: active	Hours worked: 0	Seam ht(s): na
Town: Pikeville KY 41501	Tons-1996: 0	Tons/man/hour: na	Equipment: na
Phone: NA	Tons-1997: 0	Wages: 0	Coal owner(s): MOUNTAIN HAWK
Company: CORBIN COAL CO INC	Mine: VAARCH	Employees: 14	County: WISE
Contact: Paul Corbin	Type mine: surface(A)	Days worked: 250	Seam(s): LOWER BANNER
Address: Box 2303	Status: active	Hours worked: 37,758	Seam ht(s): 40
Town: Pikeville KY 41501	Tons-1996: 71,244	Tons/man/hour: 4.7	Equipment: AUGER
Phone: NA	Tons-1997: 178,223	Wages: 506,079	Coal owner(s): CUMBERLAND RIVER COAL
Company: CORBIN COLLIERIES	Mine: MINE #2	Employees: 5	County: TAZEWELL
Contact: David Harold	Type mine: deep(TR)	Days worked: 0	Seam(s): POCAHONTAS 3
Address: Rt 4 Box 142K	Status: active	Hours worked: 0	Seam ht(s): na
Town: Bluefield WV 24701	Tons-1996: 0	Tons/man/hour: na	Equipment: na
Phone: 304-589-6384	Tons-1997: 0	Wages: 61,877	Coal owner(s): RICHARD F BAUGH
Company: COVENANT COAL CORP	Mine: JAWBONE #2	Employees: 0	County: TAZEWELL
Contact: William B Simmons	Type mine: deep(TR)	Days worked: 0	Seam(s): na
Address: Box 466	Status: active	Hours worked: 0	Seam ht(s): na
Town: Cedar Bluff VA 24609	Tons-1996: 0	Tons/man/hour: na	Equipment: na
Phone: 540-964-9881	Tons-1997: 0	Wages: 0	Coal owner(s): L A S RESOURCES
Company: COVENANT COAL CORP	Mine: #4	Employees: 0	County: TAZEWELL
Contact: William B Simmons	Type mine: deep(TR)	Days worked: 0	Seam(s): na
Address: Box 466	Status: active	Hours worked: 0	Seam ht(s): na
Town: Cedar Bluff VA 24609	Tons-1996: 0	Tons/man/hour: na	Equipment: na
Phone: 540-964-9881	Tons-1997: 0	Wages: 0	Coal owner(s): CONSOLIDATION COAL CO
Company: COVENANT COAL CORP	Mine: JAWBONE #5	Employees: 0	County: BUCHANAN
Contact: William B Simmons	Type mine: deep(TR)	Days worked: 0	Seam(s): na
Address: Box 466	Status: active	Hours worked: 0	Seam ht(s): na
Town: Cedar Bluff VA 24609	Tons-1996: 0	Tons/man/hour: na	Equipment: na
Phone: 540-964-9855	Tons-1997: 0	Wages: 0	Coal owner(s): L A S RESOURCES
Company: CROWN MINING INC	Mine: #1 MINE	Employees: 12	County: BUCHANAN
Contact: Gary Collins	Type mine: deep(TR)	Days worked: 63	Seam(s): EAGLE
Address: Box 1980	Status: inactive	Hours worked: 7,101	Seam ht(s): 34
Town: Grundy VA 24614	Tons-1996: 8,342	Tons/man/hour: 0.9	Equipment: ATRS/RD/CM/SC
Phone: 540-935-4456	Tons-1997: 6,730	Wages: 82,111	Coal owner(s): WELLMORE COAL CORP
Company: CRYSTAL BAY CORP	Mine: #2	Employees: 31	County: BUCHANAN
Contact: Steve Wolford	Type mine: deep(TR)	Days worked: 288	Seam(s): RRD ASH
Address: Box 6	Status: active	Hours worked: 73,569	Seam ht(s): 26
Town: Vansant VA 24656	Tons-1996: 114,084	Tons/man/hour: 1.8	Equipment: ATRS/CM/RD/SC
Phone: 540-597-8911	Tons-1997: 133,518	Wages: 1,127,513	Coal owner(s): PERMAC INC

Company: DOMINION COAL CORP	Mine: WINSTON MINE #10	Employees: 0	County: BUCHANAN
Contact: Rick Waddell	Type mine: deep(TR)	Days worked: 0	Seam(s): na
Address: Box 70	Status: active	Hours worked: 0	Seam ht(s): na
Town: Vansant VA 24656	Tons-1996: 0	Tons/man/hour: na	Equipment: na
Phone: 540-935-8810	Tons-1997: 0	Wages: 0	Coal owner(s): na
Company: DOMINION COAL CORP	Mine: YOUNG'S BR #15	Employees: 0	County: BUCHANAN
Contact: Rick Waddell	Type mine: deep(TR)	Days worked: 0	Seam(s): na
Address: Box 70	Status: active	Hours worked: 0	Seam ht(s): na
Town: Vansant VA 24656	Tons-1996: 0	Tons/man/hour: na	Equipment: na
Phone: 540-935-8810	Tons-1997: 0	Wages: 0	Coal owner(s): na
Company: DOMINION COAL CORP	Mine: DOMINION #6	Employees: 0	County: BUCHANAN
Contact: Henry Baldwin	Type mine: deep(TR)	Days worked: 0	Seam(s): na
Address: Box 70	Status: inactive	Hours worked: 0	Seam ht(s): na
Town: Vansant VA 24656	Tons-1996: 0	Tons/man/hour: na	Equipment: na
Phone: 540-935-8810	Tons-1997: 0	Wages: 0	Coal owner(s): na
Company: DOMINION COAL CORP	Mine: DOMINION #7	Employees: 9	County: BUCHANAN
Contact: Rick Waddell	Type mine: deep(TR)	Days worked: 256	Seam(s): JAWBONE
Address: Box 70	Status: active	Hours worked: 21,702	Seam ht(s): 48
Town: Vansant VA 24656	Tons-1996: 128,948	Tons/man/hour: 3.5	Equipment: ATRS/CM/RD/SC
Phone: 540-935-8810	Tons-1997: 74,919	Wages: 474,414	Coal owner(s): ST CLAIR L A S
Company: DOMINION COAL CORP	Mine: DOMINION #8	Employees: 9	County: BUCHANAN
Contact: Rick Waddell	Type mine: deep(TR)	Days worked: 209	Seam(s): HAGY
Address: Box 70	Status: active	Hours worked: 17,775	Seam ht(s): 38
Town: Vansant VA 24656	Tons-1996: 92,412	Tons/man/hour: 4.2	Equipment: ATRS/CM/CD/RD/SC
Phone: 540-935-8810	Tons-1997: 74,885	Wages: 361,125	Coal owner(s): LEVISA GARDEN REALTY
Company: DOMINION COAL CORP	Mine: DOMINION #16	Employees: 41	County: BUCHANAN
Contact: Rick Waddell	Type mine: deep(TR)	Days worked: 259	Seam(s): RED ASH
Address: Box 70	Status: active	Hours worked: 94,908	Seam ht(s): 30
Town: Vansant VA 24656	Tons-1996: 226,327	Tons/man/hour: 2.7	Equipment: ATRS/CM/CD/RD/SC
Phone: 540-935-8810	Tons-1997: 251,620	Wages: 1,913,319	Coal owner(s): C L RITTER
Company: DOMINION COAL CORP	Mine: DOMINION #18	Employees: 0	County: BUCHANAN
Contact: Rick Waddell	Type mine: deep(TR)	Days worked: 0	Seam(s): SPLASHDAM
Address: Box 70	Status: active	Hours worked: 0	Seam ht(s): 84
Town: Vansant VA 24656	Tons-1996: 23,457	Tons/man/hour: na	Equipment: ATRS/CM/RD/SC
Phone: 540-935-8810	Tons-1997: 0	Wages: 0	Coal owner(s): STINSON WILLIAMS
Company: DOMINION COAL CORP	Mine: DOMINION #21	Employees: 30	County: BUCHANAN
Contact: Rick Waddell	Type mine: deep(TR)	Days worked: 256	Seam(s): JAWBONE
Address: Box 70	Status: active	Hours worked: 60,125	Seam ht(s): 60
Town: Vansant VA 24656	Tons-1996: 226,728	Tons/man/hour: 3.8	Equipment: ATRS/CM/RD/SC
Phone: 540-935-8810	Tons-1997: 231,233	Wages: 1,086,747	Coal owner(s): POCAHONTAS MINING
Company: DOMINION COAL CORP	Mine: DOMINION #22	Employees: 0	County: BUCHANAN
Contact: Rick Waddell	Type mine: deep(TR)	Days worked: 0	Seam(s): TILLER
Address: Box 70	Status: active	Hours worked: 0	Seam ht(s): 60
Town: Vansant VA 24656	Tons-1996: 0	Tons/man/hour: na	Equipment: ATRS/CM/RD/SC
Phone: 540-935-8810	Tons-1997: 0	Wages: 0	Coal owner(s): POCAHONTAS MINING CO
Company: DOMINION COAL CORP	Mine: DOMINION #25	Employees: 0	County: BUCHANAN
Contact: Henry Baldwin	Type mine: deep(TR)	Days worked: 0	Seam(s): HAGY
Address: Box 70	Status: inactive	Hours worked: 0	Seam ht(s): 30
Town: Vansant VA 24656	Tons-1996: 0	Tons/man/hour: na	Equipment: ATRS/CM/RD/SC
Phone: 540-935-8810	Tons-1997: 0	Wages: 0	Coal owner(s): na

Company: DORCHESTER ENTERPRISES	Mine: MINE #1	Employees: 0	County: DICKENSON
Contact: Ira Gentry	Type mine: deep(TR)	Days worked: 0	Seam(s): DORCHESTER
Address: Box 2560	Status: inactive	Hours worked: 0	Seam ht(s): 42
Town: Wise VA 24293	Tons-1996: 29,646	Tons/man/hour: na	Equipment: na
Phone: 540-926-5438	Tons-1997: 0	Wages: 0	Coal owner(s): PARAMONT COAL CO
Company: DORCHESTER ENTERPRISES	Mine: MINE #2	Employees: 30	County: DICKENSON
Contact: Roy Mullins	Type mine: deep(TR)	Days worked: 270	Seam(s): LOWER BANNER
Address: Box 2560	Status: active	Hours worked: 72,141	Seam ht(s): 40
Town: Wise VA 24293	Tons-1996: 261,990	Tons/man/hour: 3.1	Equipment: ATRS/CM/RD/SC
Phone: 540-926-5438	Tons-1997: 226,958	Wages: 1,091,652	Coal owner(s): RICHARD GILLIAM
Company: DOUBLE D CONSTRUCTION	Mine: #1	Employees: 0	County: RUSSELL
Contact: Joe Douglas Kilgore	Type mine: surface(S)	Days worked: 0	Seam(s): na
Address: Box 308	Status: active	Hours worked: 0	Seam ht(s): na
Town: St Paul VA 24283	Tons-1996: 1,642	Tons/man/hour: na	Equipment: STRIP
Phone: 540-762-7304	Tons-1997: 0	Wages: 0	Coal owner(s): COMMERCIAL RECOVERY
Company: DOUBLE M #2 MINE INC	Mine: #2	Employees: 0	County: WISE
Contact: Daniel Thompkins	Type mine: deep(TR)	Days worked: 0	Seam(s): PARDEE
Address: Box 349	Status: active	Hours worked: 0	Seam ht(s): na
Town: Appalachia VA 24216	Tons-1996: 0	Tons/man/hour: na	Equipment: na
Phone: 540-565-2160	Tons-1997: 0	Wages: 0	Coal owner(s): PENN VIRGINIA
Company: DOUBLE M COAL CO INC	Mine: #5	Employees: 25	County: WISE
Contact: Gurvis Mullins	Type mine: deep(TR)	Days worked: 267	Seam(s): LOWER BANNER
Address: Box 349	Status: active	Hours worked: 53,667	Seam ht(s): na
Town: Appalachia VA 24216	Tons-1996: 203,527	Tons/man/hour: 2.8	Equipment: na
Phone: 540-565-2160	Tons-1997: 151,516	Wages: 672,649	Coal owner(s): PENN VIRGINIA
Company: EAST STAR MINING INC	Mine: #2	Employees: 0	County: BUCHANAN
Contact: Clinton L Ramey	Type mine: deep(TR)	Days worked: 0	Seam(s): RAVEN
Address: Box 189	Status: active	Hours worked: 0	Seam ht(s): 32
Town: Swords Creek VA 24649	Tons-1996: 92,466	Tons/man/hour: na	Equipment: ATRS/CM/RD/LDR/RTCHB
Phone: 540-873-6474	Tons-1997: 76,886	Wages: 0	Coal owner(s): JEWELL SMOKELESS COAL
Company: FALCON COAL CORP	Mine: #2	Employees: 13	County: BUCHANAN
Contact: Tommy Skeens	Type mine: deep(TR)	Days worked: 250	Seam(s): HAGY
Address: Box 1234	Status: active	Hours worked: 31,516	Seam ht(s): 36
Town: Grundy VA 24614	Tons-1996: 141,171	Tons/man/hour: 3.3	Equipment: na
Phone: 540-935-7521	Tons-1997: 105,284	Wages: 418,681	Coal owner(s): WELLMORE COAL CORP
Company: FLEETWOOD ENERGY INC	Mine: MINE #3	Employees: 13	County: WISE
Contact: Gary M Collins	Type mine: deep(TR)	Days worked: 216	Seam(s): DORCHESTER
Address: Box 3628	Status: active	Hours worked: 23,701	Seam ht(s): 48
Town: Wise VA 24293	Tons-1996: 5,855	Tons/man/hour: 1.4	Equipment: ATRS/CM/LDR/RD/RTCHB
Phone: 540-796-5076	Tons-1997: 33,457	Wages: 344,272	Coal owner(s): AMBROSE BRANCH COAL
Company: FLEETWOOD ENERGY INC	Mine: MINE #4	Employees: 12	County: DICKENSON
Contact: Gary M Collins	Type mine: deep(TR)	Days worked: 48	Seam(s): SPLASHDAM
Address: Box 3628	Status: active	Hours worked: 3,651	Seam ht(s): 24/28
Town: Wise VA 24293	Tons-1996: 0	Tons/man/hour: 1.2	Equipment: ATRS/CH/CM/RD
Phone: 540-796-5076	Tons-1997: 4,289	Wages: 75,572	Coal owner(s): na
Company: FORK RIDGE COAL CORP	Mine: #1	Employees: 30	County: WISE
Contact: Frank Bowman	Type mine: deep(TR)	Days worked: 201	Seam(s): IMBODEN
Address: Box 2560	Status: inactive	Hours worked: 51,428	Seam ht(s): 8
Town: Wise VA 24293	Tons-1996: 12,972	Tons/man/hour: 5.1	Equipment: CM/RD/LDR/SC
Phone: 540-679-0804	Tons-1997: 262,113	Wages: 809,014	Coal owner(s): RICHARD GILLIAM

Company: GLAMORGAN COAL CO	Mine: BEVERLY HILLS	Employees: 59	County: WISE
Contact: Eddie Bateman	Type mine: deep(TR)	Days worked: 349	Seam(s): NORTON
Address: Box 3237	Status: active	Hours worked: 131,780	Seam ht(s): 30/36
Town: Wise VA 24293	Tons-1996: 215,628	Tons/man/hour: 1.9	Equipment: ATRS/CH/CM/RD/SC
Phone: 540-328-8078	Tons-1997: 249,701	Wages: 0	Coal owner(s): GLAMORGAN COAL LAND
Company: GLAMORGAN COAL CO	Mine: NORTON #1	Employees: 0	County: WISE
Contact: Eddie Bateman	Type mine: deep(TR)	Days worked: 0	Seam(s): na
Address: Box 3237	Status: active	Hours worked: 0	Seam ht(s): na
Town: Wise VA 24293	Tons-1996: 0	Tons/man/hour: na	Equipment: na
Phone: 540-328-8078	Tons-1997: 0	Wages: 0	Coal owner(s): GLAMORGAN COAL CO
Company: GLEN ALLEN MINING INC	Mine: #1	Employees: 19	County: BUCHANAN
Contact: Glen A Smith	Type mine: deep(TR)	Days worked: 40	Seam(s): BLAIR
Address: Box 1980	Status: inactive	Hours worked: 4,650	Seam ht(s): 34
Town: Grundy VA 24614	Tons-1996: 90,932	Tons/man/hour: 7.9	Equipment: ATRS/CM/RD/SC
Phone: 540-935-4581	Tons-1997: 36,577	Wages: 55,824	Coal owner(s): UNITED COAL CORP
Company: GRAND CANYON MINING CO	Mine: #1	Employees: 24	County: WISE
Contact: Bill Sawyer	Type mine: deep(TR)	Days worked: 223	Seam(s): JAWBONE
Address: Box 334	Status: inactive	Hours worked: 49,906	Seam ht(s): 78
Town: Bristol VA 24203	Tons-1996: 183,190	Tons/man/hour: 3.3	Equipment: na
Phone: 540-669-8411	Tons-1997: 162,602	Wages: 711,042	Coal owner(s): RAPOCA ENERGY CO
Company: GREAT KNOBS MINING CORP	Mine: #1	Employees: 14	County: BUCHANAN
Contact: Dennis Ramey	Type mine: deep(TR)	Days worked: 280	Seam(s): SPLASHDAM
Address: Box 916	Status: active	Hours worked: 39,200	Seam ht(s): na
Town: Abingdon VA 24210	Tons-1996: 0	Tons/man/hour: 2.1	Equipment: na
Phone: 540-628-8451	Tons-1997: 80,813	Wages: 627,000	Coal owner(s): HARMAN MINING CO
Company: GREATER WISE INC	Mine: #13 STRIP	Employees: 27	County: WISE
Contact: Mike Thomas	Type mine: surface(S)	Days worked: 253	Seam(s): PHI/USTA/MER
Address: Box 668	Status: active	Hours worked: 61,487	Seam ht(s): 48/16/16
Town: Norton VA 24273	Tons-1996: 306,104	Tons/man/hour: 5.5	Equipment: STRIP
Phone: 540-679-5796	Tons-1997: 338,077	Wages: 1,471,671	Coal owner(s): PENN VIRGINIA
Company: GREATER WISE INC	Mine: #14	Employees: 29	County: WISE
Contact: James M Thomas	Type mine: surface(S)	Days worked: 46	Seam(s): LOWER BANNER
Address: Box 668	Status: inactive	Hours worked: 10,073	Seam ht(s): 30/48/30/32
Town: Norton VA 24273	Tons-1996: 323,646	Tons/man/hour: 6.0	Equipment: STRIP
Phone: 540-679-5796	Tons-1997: 59,960	Wages: 163,187	Coal owner(s): PENN VIRGINIA
Company: GREATER WISE INC	Mine: #16 STRIP	Employees: 29	County: WISE
Contact: James M Thomas	Type mine: surface(S)	Days worked: 207	Seam(s): UPPER STANDIFORD
Address: Box 668	Status: active	Hours worked: 56,995	Seam ht(s): 28/20/35
Town: Norton VA 24273	Tons-1996: 0	Tons/man/hour: 4.6	Equipment: STRIP
Phone: 540-679-5796	Tons-1997: 264,201	Wages: 1,274,589	Coal owner(s): PENN VIRGINIA
Company: GUEST MOUNTAIN MINING	Mine: MINE #2	Employees: 26	County: WISE
Contact: Larry Sturgill	Type mine: deep(TR)	Days worked: 101	Seam(s): DORCHESTER
Address: Box 2560	Status: inactive	Hours worked: 27,643	Seam ht(s): 34
Town: Wise VA 24293	Tons-1996: 164,632	Tons/man/hour: 2.6	Equipment: ATRS/CM/CD/RD/LDR/S
Phone: 540-679-0804	Tons-1997: 73,101	Wages: 423,244	Coal owner(s): RICHARD GILLIAM
Company: H C BOSTIC COAL CO INC	Mine: #16	Employees: 1	County: RUSSBL
Contact: Wayne Bostic	Type mine: surface(S)	Days worked: 93	Seam(s): na
Address: Box 220	Status: active	Hours worked: 743	Seam ht(s): na
Town: Swords Creek VA 24649	Tons-1996: 25	Tons/man/hour: 1.0	Equipment: na
Phone: 540-991-0021	Tons-1997: 768	Wages: 4,461	Coal owner(s): BUCKHORN COAL CO

Company: HOM COAL CO INC	Mine: #1	Employees: 17	County: BUCHANAN
Contact: James W Estep	Type mine: deep(TR)	Days worked: 196	Seam(s): SPLASHDAM
Address: Box 1025	Status: active	Hours worked: 26,656	Seam ht(s): 48
Town: Grundy VA 24614	Tons-1996: 0	Tons/man/hour: 1.9	Equipment: ATRS/CM/RD/SC
Phone: 540-935-7053	Tons-1997: 50,986	Wages: 345,028	Coal owner(s): UNITED COAL CORP
Company: HORN CONSTRUCTION CO	Mine: MINE #4	Employees: 25	County: BUCHANAN
Contact: Ronnie Horn	Type mine: surface(S)	Days worked: 245	Seam(s): EAGLE
Address: Box 815	Status: active	Hours worked: 49,506	Seam ht(s): 62/66
Town: Grundy VA 24614	Tons-1996: 110,461	Tons/man/hour: 3.0	Equipment: STRIP
Phone: 540-935-7521	Tons-1997: 147,411	Wages: 607,518	Coal owner(s): UNITED COAL CORP
Company: HORN CONSTRUCTION CO	Mine: #16	Employees: 0	County: BUCHANAN
Contact: Edward Horn	Type mine: surface(S)	Days worked: 0	Seam(s): EAGLE
Address: Box 815	Status: active	Hours worked: 0	Seam ht(s): 58/24/36
Town: Grundy VA 24614	Tons-1996: 64,291	Tons/man/hour: na	Equipment: STRIP
Phone: 540-935-7521	Tons-1997: 0	Wages: 0	Coal owner(s): WELLMORE COAL CORP
Company: HUMPHREYS ENTERPRISES	Mine: #16	Employees: 24	County: WISE
Contact: James M Thomas	Type mine: surface(S)	Days worked: 253	Seam(s): TAGGART
Address: Box 668	Status: active	Hours worked: 52,911	Seam ht(s): 45/35/35/36/38
Town: Norton VA 24273	Tons-1996: 230,580	Tons/man/hour: 3.6	Equipment: STRIP
Phone: 540-679-5796	Tons-1997: 188,365	Wages: 1,096,534	Coal owner(s): PENN VIRGINIA
Company: HUMPHREYS ENTERPRISES	Mine: #17	Employees: 32	County: WISE
Contact: James M Thomas	Type mine: surface(S)	Days worked: 253	Seam(s): UPPER STANDIFORD
Address: Box 668	Status: active	Hours worked: 74,934	Seam ht(s): 38
Town: Norton VA 24273	Tons-1996: 373,559	Tons/man/hour: 6.1	Equipment: STRIP
Phone: 540-679-5796	Tons-1997: 456,327	Wages: 1,619,186	Coal owner(s): PENN VIRGINIA
Company: INDIAN GAP COAL CO	Mine: #1	Employees: 2	County: WISE
Contact: Eddie Bateman	Type mine: deep(TR)	Days worked: 0	Seam(s): DORCHESTER
Address: Box 3237	Status: inactive	Hours worked: 2,994	Seam ht(s): 42
Town: Wise VA 24293	Tons-1996: 31,621	Tons/man/hour: na	Equipment: ATRS/CM/RD/LDR/SC
Phone: 540-328-8078	Tons-1997: 0	Wages: 0	Coal owner(s): CCF ENTERPRISES/HEIRS
Company: INDUSTRIAL COAL CORP	Mine: #3	Employees: 19	County: BUCHANAN
Contact: Ellis Baldwin	Type mine: deep(TR)	Days worked: 184	Seam(s): CAMPBELL CREEK
Address: Box 1139	Status: active	Hours worked: 23,235	Seam ht(s): 36
Town: Grundy VA 24614	Tons-1996: 105,010	Tons/man/hour: 2.2	Equipment: ATRS/CM/RD/SC
Phone: 540-530-7281	Tons-1997: 51,557	Wages: 344,395	Coal owner(s): UNITED COAL CO
Company: ISLAND CREEK COAL CO	Mine: VP #1	Employees: 0	County: BUCHANAN
Contact: Bill Fertall	Type mine: deep(TI)	Days worked: 0	Seam(s): POCAHONTAS 3
Address: Drawer L	Status: active	Hours worked: 0	Seam ht(s): 66
Town: Oakwood VA 24631	Tons-1996: 0	Tons/man/hour: na	Equipment: na
Phone: 540-498-8200	Tons-1997: 0	Wages: 0	Coal owner(s): na
Company: ISLAND CREEK COAL CO	Mine: VP #2	Employees: 0	County: BUCHANAN
Contact: Bill Fertall	Type mine: deep(TI)	Days worked: 0	Seam(s): na
Address: Drawer L	Status: active	Hours worked: 0	Seam ht(s): na
Town: Oakwood VA 24631	Tons-1996: 0	Tons/man/hour: na	Equipment: na
Phone: 540-498-8200	Tons-1997: 0	Wages: 0	Coal owner(s): na
Company: ISLAND CREEK COAL CO	Mine: VP #3	Employees: 254	County: BUCHANAN
Contact: Kent Wright	Type mine: deep(TI)	Days worked: 269	Seam(s): POCAHONTAS 3
Address: Drawer L	Status: active	Hours worked: 617,365	Seam ht(s): 72
Town: Oakwood VA 24631	Tons-1996: 1,583,659	Tons/man/hour: 3.6	Equipment: na
Phone: 540-498-8200	Tons-1997: 2,216,362	Wages: 14,571,786	Coal owner(s): LEVISA COAL CORP

Company: JUST-US COAL CORP	Mine: MINE #4	Employees: 10	County: BUCHANAN
Contact: James Justice	Type mine: deep(TR)	Days worked: 240	Seam(s): DORCHESTER
Address: Box 359	Status: active	Hours worked: 20,288	Seam ht(s): 42
Town: Hurley VA 24620	Tons-1996: 0	Tons/man/hour: 1.6	Equipment: ATRS/CTR/CD/RD
Phone: 540-566-7079	Tons-1997: 31,785	Wages: 156,653	Coal owner(s): RACE FORK COAL CORP
Company: K&N COAL CO INC	Mine: #1	Employees: 0	County: BUCHANAN
Contact: Mark a Hackney	Type mine: deep(TR)	Days worked: 0	Seam(s): KENNEDY
Address: Rt 1 Box 513	Status: inactive	Hours worked: 0	Seam ht(s): 28
Town: Grundy VA 24614	Tons-1996: 0	Tons/man/hour: na	Equipment: ATRS/CM/RD/SC
Phone: 540-566-7525	Tons-1997: 2,375	Wages: 0	Coal owner(s): KOCH RAVEN COAL CO
Company: K&N COAL CO INC	Mine: #2	Employees: 0	County: BUCHANAN
Contact: Mark A Hackney	Type mine: deep(TR)	Days worked: 0	Seam(s): na
Address: Rt 1 Box 513	Status: inactive	Hours worked: 0	Seam ht(s): na
Town: Grundy VA 24614	Tons-1996: 0	Tons/man/hour: na	Equipment: na
Phone: 540-566-7525	Tons-1997: 0	Wages: 0	Coal owner(s): KOCH RAVEN COAL CO
Company: K&N COAL CO INC	Mine: #3	Employees: 0	County: BUCHANAN
Contact: Mark A Hackney	Type mine: deep(TR)	Days worked: 0	Seam(s): na
Address: Rt 1 Box 513	Status: inactive	Hours worked: 0	Seam ht(s): na
Town: Grundy VA 24614	Tons-1996: 0	Tons/man/hour: na	Equipment: na
Phone: 540-566-7525	Tons-1997: 0	Wages: 0	Coal owner(s): KOCH RAVEN COAL CO
Company: KADE COAL CO INC	Mine: #1	Employees: 11	County: BUCHANAN
Contact: Frank Hackney	Type mine: deep(TR)	Days worked: 75	Seam(s): na
Address: Rt 1 Box 513	Status: inactive	Hours worked: 5,810	Seam ht(s): 72
Town: Grundy VA 24614	Tons-1996: 0	Tons/man/hour: na	Equipment: ATRS/CM/RD/LDR/SC
Phone: 540-566-8848	Tons-1997: 0	Wages: 83,200	Coal owner(s): KOCH RAVEN COAL CO
Company: KADE COAL CO INC	Mine: #2	Employees: 5	County: BUCHANAN
Contact: Frank Hackney	Type mine: deep(TR)	Days worked: 6	Seam(s): KENNEDY
Address: Rt 1 Box 513	Status: inactive	Hours worked: 256	Seam ht(s): 28
Town: Grundy VA 24614	Tons-1996: 8,678	Tons/man/hour: na	Equipment: ATRS/CM/RD/SC
Phone: 540-566-8848	Tons-1997: 0	Wages: 3,000	Coal owner(s): KOCH RAVEN COAL CO
Company: KADE COAL CO INC	Mine: #3	Employees: 0	County: BUCHANAN
Contact: Frank Hackney	Type mine: deep(TR)	Days worked: 0	Seam(s): na
Address: Rt 1 Box 513	Status: inactive	Hours worked: 0	Seam ht(s): na
Town: Grundy VA 24614	Tons-1996: 0	Tons/man/hour: na	Equipment: na
Phone: 540-566-8848	Tons-1997: 0	Wages: 0	Coal owner(s): RAVEN COAL CO INC
Company: KENS COAL CO INC	Mine: #2	Employees: 0	County: TAZEWELL
Contact: Kenes P Roberts	Type mine: deep(TR)	Days worked: 0	Seam(s): na
Address: Rt 3 Box 452	Status: inactive	Hours worked: 0	Seam ht(s): 38
Town: Tazewell VA 24651	Tons-1996: 6,808	Tons/man/hour: na	Equipment: na
Phone: 540-988-5476	Tons-1997: 0	Wages: 0	Coal owner(s): CONSOLIDATION COAL CO
Company: KMH ENERGY CORP	Mine: #1	Employees: 0	County: DICKENSON
Contact: Kenneth Stanley	Type mine: surface(S)	Days worked: 0	Seam(s): SPLASHEDAM
Address: 1240 Potters Town Rd	Status: active	Hours worked: 0	Seam ht(s): 30
Town: Pound VA 24279	Tons-1996: 0	Tons/man/hour: na	Equipment: STRIP
Phone: 540-328-3421	Tons-1997: 0	Wages: 0	Coal owner(s): KENNETH STANLEY
Company: KNOX CREEK COAL CORP	Mine: CAPITAL #3	Employees: 0	County: TAZEWELL
Contact: Stanley C Suboleski	Type mine: deep(TR)	Days worked: 0	Seam(s): TILLER
Address: Box 901	Status: active	Hours worked: 0	Seam ht(s): na
Town: Grundy VA 24614	Tons-1996: 0	Tons/man/hour: na	Equipment: na
Phone: 703-935-7521	Tons-1997: 0	Wages: 0	Coal owner(s): UNITED COAL CO

Company: LAMBERT COAL CO INC	Mine: #44	Employees: 26	County: DICKENSON
Contact: Kevin Lowe	Type mine: deep(TR)	Days worked: 236	Seam(s): LOWER BANNER
Address: Box 490	Status: active	Hours worked: 53,763	Seam ht(s): 48
Town: Nora VA 24270	Tons-1996: 126,903	Tons/man/hour: 2.8	Equipment: ATRS/CM/RD/SC
Phone: 540-835-8666	Tons-1997: 150,173	Wages: 616,765	Coal owner(s): RAPOCA ENERGY CO
Company: LAMBERT COAL CO INC	Mine: #46	Employees: 12	County: DICKENSON
Contact: Kevin Lowe	Type mine: deep(TR)	Days worked: 109	Seam(s): UPPER BANNER
Address: Box 490	Status: active	Hours worked: 20,737	Seam ht(s): na
Town: Nora VA 24270	Tons-1996: 0	Tons/man/hour: 1.1	Equipment: na
Phone: 540-835-8666	Tons-1997: 22,252	Wages: 46,133	Coal owner(s): GEORGE LAMBERT
Company: LAMBERT COAL CO INC	Mine: #49	Employees: 12	County: DICKENSON
Contact: Kevin Lowe	Type mine: deep(TR)	Days worked: 127	Seam(s): LOWER BANNER
Address: Box 490	Status: inactive	Hours worked: 13,535	Seam ht(s): 40
Town: Nora VA 24270	Tons-1996: 70,233	Tons/man/hour: 1.9	Equipment: CM/CD/RD
Phone: 540-835-8666	Tons-1997: 25,450	Wages: 166,958	Coal owner(s): CLINCHFIELD COAL CO
Company: LAMBERT COAL CO INC	Mine: #50	Employees: 22	County: DICKENSON
Contact: Kevin Lowe	Type mine: deep(TR)	Days worked: 21	Seam(s): LOWER BANNER
Address: Box 490	Status: active	Hours worked: 2,408	Seam ht(s): 40
Town: Nora VA 24270	Tons-1996: 0	Tons/man/hour: 0.6	Equipment: ATRS/CM/RD/SC
Phone: 540-835-8666	Tons-1997: 1,448	Wages: 46,382	Coal owner(s): RAPOCA ENERGY CO
Company: LAUREL CREEK MINING	Mine: #1	Employees: 10	County: BUCHANAN
Contact: James R Gibbs	Type mine: deep(TR)	Days worked: 232	Seam(s): SPLASHDAM
Address: RT 1 Box 528	Status: active	Hours worked: 13,297	Seam ht(s): 30
Town: Grundy VA 24614	Tons-1996: 41,284	Tons/man/hour: 2.7	Equipment: ATRS/CM/RD/RTCHB
Phone: 540-566-8176	Tons-1997: 36,018	Wages: 171,050	Coal owner(s): UNITED COAL CO
Company: LEBO MINING INC	Mine: #6	Employees: 31	County: WISE
Contact: Delbert R Sturgell	Type mine: deep(TR)	Days worked: 246	Seam(s): PHILLIPS
Address: Box 2650	Status: active	Hours worked: 48,820	Seam ht(s): 54
Town: Wise VA 24293	Tons-1996: 25,277	Tons/man/hour: 2.9	Equipment: ATRS/CM/RD/SC
Phone: 540-679-1934	Tons-1997: 142,560	Wages: 1,052,496	Coal owner(s): RED RIVER COAL CO
Company: LEE-COAL MINING INC	Mine: #1	Employees: 37	County: LEE
Contact: Eric Ball	Type mine: deep(TR)	Days worked: 200	Seam(s): HARLAN
Address: Rt 1 Box 237	Status: active	Hours worked: 66,000	Seam ht(s): 40
Town: Keokee VA 24265	Tons-1996: 162,996	Tons/man/hour: 3.1	Equipment: ATRS/CH/CM/RD/RTCHB
Phone: 540-565-5006	Tons-1997: 202,515	Wages: 924,000	Coal owner(s): SIGMON COAL CO
Company: LESLIE MINING INC	Mine: MINE #1	Employees: 9	County: DICKENSON
Contact: Larry Lambert	Type mine: deep(TR)	Days worked: 82	Seam(s): UPPER BANNER
Address: Box 558	Status: inactive	Hours worked: 4,923	Seam ht(s): 38
Town: Norton VA 24273	Tons-1996: 57,738	Tons/man/hour: 1.6	Equipment: ATRS/CH/RD
Phone: 540-679-6628	Tons-1997: 7,946	Wages: 87,309	Coal owner(s): G B LAMBERT
Company: LONE MOUNTAIN	Mine: 6-C MINE #1	Employees: 5	County: LEE
Contact: Stephen E Sharp	Type mine: deep(TR)	Days worked: 240	Seam(s): na
Address: Box 40	Status: active	Hours worked: 12,439	Seam ht(s): 40
Town: Pennington Gap VA 24277	Tons-1996: 31,535	Tons/man/hour: na	Equipment: ATRS/CM/RD
Phone: 540-383-4455	Tons-1997: 0	Wages: 268,000	Coal owner(s): ARK LAND CO
Company: LONE WOLF COAL CO INC	Mine: #1 MINE	Employees: 51	County: BUCHANAN
Contact: Stephen D Halsey	Type mine: deep(TR)	Days worked: 289	Seam(s): JAWBONE
Address: 5741 Cranes Nest Rd	Status: active	Hours worked: 87,900	Seam ht(s): 42
Town: Coeburn VA 24230	Tons-1996: 32,878	Tons/man/hour: 1.6	Equipment: ATRS/CM/LDR/SC
Phone: 540-395-2020	Tons-1997: 144,603	Wages: 1,080,279	Coal owner(s): SEA "B" MINING CO

Company: MATT MINING CO INC	Mine: #2	Employees: 41	County: WISE
Contact: Christopher Fraley	Type mine: surface(S)	Days worked: 272	Seam(s): PINHOOK
Address: Box 940	Status: active	Hours worked: 178,432	Seam ht(s): 20/36/60
Town: Big Stone Gap VA 24291	Tons-1996: 390,552	Tons/man/hour: 2.3	Equipment: STRIP
Phone: 540-523-2823	Tons-1997: 417,385	Wages: 1,918,144	Coal owner(s): MATT MINING CO INC
Company: MEADOW BRANCH MINING	Mine: LOW SPLINT #1	Employees: 30	County: WISE
Contact: Frank Bowman	Type mine: deep(TR)	Days worked: 74	Seam(s): na
Address: Box 2560	Status: active	Hours worked: 17,635	Seam ht(s): 48
Town: Wise VA 24293	Tons-1996: 0	Tons/man/hour: 4.6	Equipment: ATRS/CM/RD/SC
Phone: 540-679-0804	Tons-1997: 80,609	Wages: 191,251	Coal owner(s): RICHARD GILLIAM
Company: MIDDLE CREEK ENERGY	Mine: #1	Employees: 16	County: TAZEWELL
Contact: Dennis Simmons	Type mine: deep(TR)	Days worked: 160	Seam(s): GREASY CREEK
Address: Box 1174	Status: active	Hours worked: 22,121	Seam ht(s): 72
Town: Cedar Bluff WV 24609	Tons-1996: 101,501	Tons/man/hour: 2.4	Equipment: ATRS/CM/RD
Phone: 540-963-9878	Tons-1997: 53,049	Wages: 390,449	Coal owner(s): SIMMONS LAND
Company: MIDDLETON MINING LLC	Mine: MINE #1	Employees: 28	County: WISE
Contact: Randy Hayes	Type mine: deep(TR)	Days worked: 110	Seam(s): PARDBRE
Address: Box 520	Status: active	Hours worked: 20,410	Seam ht(s): 42
Town: Nora VA 24270	Tons-1996: 0	Tons/man/hour: 2.7	Equipment: ATRS/CM/RD/SC
Phone: 540-835-8666	Tons-1997: 55,157	Wages: 289,842	Coal owner(s): CANE PATCH DOMINION
Company: MIDDLETON MINING LLC	Mine: MINE #2	Employees: 39	County: WISE
Contact: Freddie Elkins	Type mine: deep(TR)	Days worked: 77	Seam(s): PHILLIPS
Address: Box 520	Status: active	Hours worked: 22,626	Seam ht(s): 48
Town: Nora VA 24270	Tons-1996: 0	Tons/man/hour: 1.9	Equipment: ATRS/CM/RD/SC
Phone: 540-835-8666	Tons-1997: 43,169	Wages: 305,887	Coal owner(s): na
Company: MILL BRANCH COAL CORP	Mine: MINE #1	Employees: 31	County: WISE
Contact: Gail Kiser	Type mine: deep(TR)	Days worked: 226	Seam(s): KELLY
Address: Box 2560	Status: active	Hours worked: 60,363	Seam ht(s): 60/144
Town: Wise VA 24293	Tons-1996: 0	Tons/man/hour: 5.4	Equipment: ATRS/CM/RD/SC
Phone: 540-679-0804	Tons-1997: 326,052	Wages: 850,337	Coal owner(s): RICHARD GILLIAM
Company: MINUTEMAN COAL CO INC	Mine: MINE #5	Employees: 27	County: WISE
Contact: Carl A Hamilton	Type mine: deep(TR)	Days worked: 22	Seam(s): na
Address: 5741 Cranes Nest Rd	Status: inactive	Hours worked: 2,278	Seam ht(s): na
Town: Coeburn VA 24230	Tons-1996: 0	Tons/man/hour: 0.5	Equipment: na
Phone: 540-395-6517	Tons-1997: 1,241	Wages: 34,722	Coal owner(s): GLAMORGAN COAL CO
Company: MISTY-BEC COAL CORP	Mine: CONAWAY MINE	Employees: 10	County: BUCHANAN
Contact: Gary Horn	Type mine: deep(TR)	Days worked: 10	Seam(s): SPLASHDAM
Address: Box 1715	Status: active	Hours worked: 979	Seam ht(s): 34
Town: Bristol VA 24203	Tons-1996: 0	Tons/man/hour: 0.2	Equipment: ATRS/CH/CM/RD
Phone: 540-963-9396	Tons-1997: 164	Wages: 14,110	Coal owner(s): RAPOCA ENERGY CO
Company: MISTY-BEC COAL CORP	Mine: #3	Employees: 28	County: BUCHANAN
Contact: Elster McClanahan	Type mine: deep(TR)	Days worked: 233	Seam(s): SPLASHDAM
Address: Box 1715	Status: active	Hours worked: 58,763	Seam ht(s): 38
Town: Bristol VA 24203	Tons-1996: 166,830	Tons/man/hour: 2.1	Equipment: na
Phone: 540-963-9396	Tons-1997: 125,409	Wages: 867,270	Coal owner(s): RAPOCA ENERGY CO
Company: MOTIVATION COAL CO	Mine: BLACK BEAR	Employees: 41	County: RUSSELL
Contact: Gary Dotson	Type mine: surface(S)	Days worked: 34	Seam(s): LOWER BANNER
Address: Box 7	Status: active	Hours worked: 6,803	Seam ht(s): 80
Town: Dante VA 24237	Tons-1996: 0	Tons/man/hour: 4.9	Equipment: STRIP
Phone: 540-679-8600	Tons-1997: 33,651	Wages: 162,663	Coal owner(s): PYXIS RESOURCES CO

Company: NEHEMIAH COAL COMPANY	Mine: #2	Employees: 0	County: WISE
Contact: Jeffrey W Newberry	Type mine: deep(TR)	Days worked: 0	Seam(s): HIGH SPLINT
Address: Box 486	Status: active	Hours worked: 0	Seam ht(s): 38
Town: Appalachia VA 24216	Tons-1996: 0	Tons/man/hour: na	Equipment: ATRS/CM/SC
Phone: 540-565-5268	Tons-1997: 0	Wages: 0	Coal owner(s): PATTY JO NEWBERRY
Company: NEW LIFE RESOURCES INC	Mine: MINE #1	Employees: 50	County: TAZEWELL
Contact: Richard Drum	Type mine: deep(TR)	Days worked: 63	Seam(s): JAWBONE
Address: Box 1070	Status: active	Hours worked: 27,591	Seam ht(s): 40/72
Town: Richlands VA 24656	Tons-1996: 56,982	Tons/man/hour: 1.5	Equipment: ATRS/CM/RTCHB
Phone: 540-964-3262	Tons-1997: 41,508	Wages: 427,010	Coal owner(s): VALLEY RIVER LEASING
Company: NORTH BRANCH COAL CO	Mine: #1	Employees: 38	County: TAZEWELL
Contact: Steve D Vinson	Type mine: deep(TR)	Days worked: 128	Seam(s): LOWER BANNER
Address: Box 1085	Status: inactive	Hours worked: 38,912	Seam ht(s): 42
Town: Richlands VA 24656	Tons-1996: 243,849	Tons/man/hour: 1.4	Equipment: ATRS/CM/CD/RD/SC
Phone: 540-963-9522	Tons-1997: 53,996	Wages: 0	Coal owner(s): CONSOLIDATION COAL CO
Company: NORTH FORK COAL CORP	Mine: #3	Employees: 50	County: WISE
Contact: Tom Phipps	Type mine: deep(TR)	Days worked: 270	Seam(s): KELLY
Address: Box 2560	Status: active	Hours worked: 108,643	Seam ht(s): 108
Town: Wise VA 24293	Tons-1996: 574,615	Tons/man/hour: 7.0	Equipment: ATRS/CM/RD/SC
Phone: 540-679-2560	Tons-1997: 759,428	Wages: 1,632,158	Coal owner(s): RICHARD GILLIAM
Company: NUFAC MINING INC	Mine: #3	Employees: 15	County: RUSSELL
Contact: Hank K Matney	Type mine: deep(TR)	Days worked: 250	Seam(s): KENNEDY
Address: Box 1426	Status: active	Hours worked: 33,361	Seam ht(s): 48
Town: Grundy VA 24614	Tons-1996: 17,029	Tons/man/hour: 2.0	Equipment: ATRS/CM/RD/SC
Phone: 540-935-7562	Tons-1997: 67,539	Wages: 524,425	Coal owner(s): KNOX CREEK COAL CORP
Company: NUFAC MINING INC	Mine: #4	Employees: 7	County: TAZEWELL
Contact: Hank K Matney	Type mine: deep(TR)	Days worked: 35	Seam(s): POCAHONTAS 3
Address: Box 1426	Status: inactive	Hours worked: 1,974	Seam ht(s): 42
Town: Grundy VA 24614	Tons-1996: 0	Tons/man/hour: 1.3	Equipment: ATRS/CM/RD/SC
Phone: 540-935-7562	Tons-1997: 2,541	Wages: 13,559	Coal owner(s): KNOX CREEK COAL CORP
Company: OLD DOMINION ENERGY	Mine: #4	Employees: 2	County: BUCHANAN
Contact: Eddie Skeens	Type mine: deep(TR)	Days worked: 0	Seam(s): DORCHESTER
Address: Box 1234	Status: inactive	Hours worked: 1,586	Seam ht(s): 48
Town: Grundy VA 24614	Tons-1996: 71,835	Tons/man/hour: na	Equipment: ATRS/CM/RD/SC
Phone: 540-935-7142	Tons-1997: 0	Wages: 22,201	Coal owner(s): WELLMORE COAL CORP
Company: OM VICARS COAL CO	Mine: #1 DEEP	Employees: 51	County: WISE
Contact: Eddie Bateman	Type mine: deep(TR)	Days worked: 337	Seam(s): DORCHESTER
Address: Box 3237	Status: active	Hours worked: 116,994	Seam ht(s): 72
Town: Wise VA 24293	Tons-1996: 274,719	Tons/man/hour: 1.7	Equipment: ATRS/CM/CD/RD/SC
Phone: 540-328-8078	Tons-1997: 197,894	Wages: 0	Coal owner(s): PYXIS RESOURCES CO
Company: P&W MINE PARTS	Mine: #5	Employees: 11	County: BUCHANAN
Contact: Jackie Plaster	Type mine: deep(TR)	Days worked: 45	Seam(s): KENNEDY
Address: Box 130	Status: inactive	Hours worked: 4,758	Seam ht(s): 36
Town: Cedar Bluff WV 24609	Tons-1996: 62,925	Tons/man/hour: 1.4	Equipment: ATRS/CM/RD/SC
Phone: 540-887-2421	Tons-1997: 6,587	Wages: 91,149	Coal owner(s): PERMAC INC
Company: P&W MINE PARTS	Mine: NUFAC	Employees: 0	County: BUCHANAN
Contact: Jackie Plaster	Type mine: deep(TR)	Days worked: 0	Seam(s): na
Address: Box 130	Status: inactive	Hours worked: 0	Seam ht(s): na
Town: Cedar Bluff WV 24609	Tons-1996: 0	Tons/man/hour: na	Equipment: na
Phone: 540-887-2421	Tons-1997: 0	Wages: 0	Coal owner(s): PERMAC INC

Company: PARAMONT COAL CORP	Mine: DEEP MINE #24	Employees: 46	County: WISE
Contact: Jerry Bledsoe	Type mine: deep(TR)	Days worked: 268	Seam(s): UPPER BANNER
Address: Box 800	Status: active	Hours worked: 105,741	Seam ht(s): 40
Town: Wise VA 24293	Tons-1996: 32,809	Tons/man/hour: 2.7	Equipment: na
Phone: 540-889-6254	Tons-1997: 288,496	Wages: 2,375,275	Coal owner(s): PYZIS RESOURCES CO
Company: PARTS CORPORATION	Mine: MINE #4	Employees: 30	County: WISE
Contact: Alfred H Domjahn	Type mine: deep(TR)	Days worked: 43	Seam(s): KELLY
Address: Box 2199	Status: inactive	Hours worked: 15,307	Seam ht(s): 50
Town: Coeburn VA 24230	Tons-1996: 531,819	Tons/man/hour: 3.6	Equipment: ATRS/CM/RD/SC
Phone: 540-395-3606	Tons-1997: 55,570	Wages: 195,991	Coal owner(s): AMBROSE BRANCH COAL
Company: PERMAC INC	Mine: BD&J	Employees: 0	County: BUCHANAN
Contact: Robert L Steele	Type mine: deep(TR)	Days worked: 0	Seam(s): na
Address: Box 296	Status: active	Hours worked: 0	Seam ht(s): na
Town: Oakwood VA 24631	Tons-1996: 0	Tons/man/hour: na	Equipment: na
Phone: 540-498-4593	Tons-1997: 0	Wages: 0	Coal owner(s): PERMAC INC
Company: PERMAC INC	Mine: GOOD TIMES #6	Employees: 0	County: BUCHANAN
Contact: Robert L Steele	Type mine: deep(TR)	Days worked: 0	Seam(s): na
Address: Box 296	Status: active	Hours worked: 0	Seam ht(s): na
Town: Oakwood VA 24631	Tons-1996: 0	Tons/man/hour: na	Equipment: na
Phone: 540-498-4593	Tons-1997: 0	Wages: 0	Coal owner(s): PERMAC INC
Company: PERMAC INC	Mine: JEFF #2	Employees: 0	County: BUCHANAN
Contact: Robert L Steele	Type mine: deep(TR)	Days worked: 0	Seam(s): na
Address: Box 296	Status: active	Hours worked: 0	Seam ht(s): na
Town: Oakwood VA 24631	Tons-1996: 0	Tons/man/hour: na	Equipment: na
Phone: 540-498-4593	Tons-1997: 0	Wages: 0	Coal owner(s): PERMAC INC
Company: POWELL MOUNTAIN COAL	Mine: DARBY #1	Employees: 1	County: LEE
Contact: Gary E Swiney	Type mine: deep(TR)	Days worked: 0	Seam(s): DARBY
Address: R-1 Box 140	Status: active	Hours worked: 1,551	Seam ht(s): 48
Town: St Charles VA 24282	Tons-1996: 73,414	Tons/man/hour: na	Equipment: CM/RD/LDR/SC
Phone: 540-383-4668	Tons-1997: 0	Wages: 0	Coal owner(s): DULCIMER LAND CO
Company: POWELL MOUNTAIN COAL	Mine: PoMoCo	Employees: 0	County: LEE
Contact: Michael Clark	Type mine: surface(S)	Days worked: 0	Seam(s): na
Address: R-1 Box 140	Status: active	Hours worked: 0	Seam ht(s): na
Town: St Charles VA 24282	Tons-1996: 0	Tons/man/hour: na	Equipment: STRIP
Phone: 540-383-4668	Tons-1997: 0	Wages: 0	Coal owner(s): DULCIMER LAND CO
Company: POWELL MOUNTAIN COAL	Mine: UPPER MASON #1	Employees: 63	County: LEE
Contact: T J Harless	Type mine: deep(TR)	Days worked: 304	Seam(s): UPPER MASON
Address: R-1 Box 140	Status: active	Hours worked: 151,632	Seam ht(s): 36
Town: St Charles VA 24282	Tons-1996: 320,290	Tons/man/hour: 2.4	Equipment: CM/RD/RTCHB
Phone: 540-383-4668	Tons-1997: 370,835	Wages: 3,343,568	Coal owner(s): DULCIMER LAND CO
Company: POWELL MOUNTAIN COAL	Mine: UPPER MASON	Employees: 0	County: LEE
Contact: Gary E Swiney	Type mine: deep(TR)	Days worked: 0	Seam(s): UPPER MASON
Address: R-1 Box 140	Status: active	Hours worked: 0	Seam ht(s): na
Town: St Charles VA 24282	Tons-1996: 0	Tons/man/hour: na	Equipment: na
Phone: 540-383-4668	Tons-1997: 0	Wages: 0	Coal owner(s): DULCIMER LAND CO
Company: POWELL MOUNTAIN COAL	Mine: WALLINS A	Employees: 96	County: LEE
Contact: Larry Mosley	Type mine: deep(TR)	Days worked: 300	Seam(s): WALLINS
Address: R-1 Box 140	Status: active	Hours worked: 210,795	Seam ht(s): 38/48
Town: St Charles VA 24282	Tons-1996: 745,775	Tons/man/hour: 3.2	Equipment: ATRS/CM/RD/RTCHB
Phone: 540-383-4668	Tons-1997: 680,237	Wages: 4,593,846	Coal owner(s): DULCIMER LAND CO


Company: RED BARON INC	Mine: #1	Employees: 10	County: BUCHANAN
Contact: Jimmy D Dye	Type mine: deep(TR)	Days worked: 261	Seam(s): KENNEDY
Address: Box 728	Status: active	Hours worked: 20,880	Seam ht(s): 28
Town: Rosedale VA 24280	Tons-1996: 94,849	Tons/man/hour: 3.6	Equipment: ATRS/CM/RD/SC
Phone: 540-880-2375	Tons-1997: 75,671	Wages: 636,338	Coal owner(s): LEVISA COAL CORP
Company: RED BARON INC	Mine: MINE #3	Employees: 10	County: BUCHANAN
Contact: Jimmy D Dye	Type mine: deep(TR)	Days worked: 261	Seam(s): JAWBONE
Address: Box 728	Status: active	Hours worked: 20,880	Seam ht(s): 42
Town: Rosedale VA 24280	Tons-1996: 49,155	Tons/man/hour: 5.9	Equipment: ATRS/CMA/RD/SC
Phone: 540-880-2375	Tons-1997: 122,936	Wages: 741,155	Coal owner(s): JEWELL RIDGE COAL
Company: REGENT ALLIED CARBON	Mine: #1	Employees: 35	County: WISE
Contact: Ronald McClanahan	Type mine: deep(TR)	Days worked: 280	Seam(s): TAGGART
Address: Box 837	Status: active	Hours worked: 84,233	Seam ht(s): 48/96
Town: Grundy VA 24614	Tons-1996: 217,956	Tons/man/hour: 3.1	Equipment: ATRS/CM/RD/SC
Phone: 540-935-7562	Tons-1997: 257,724	Wages: 1,593,960	Coal owner(s): ERVIN STILTNER
Company: RING COAL SALES INC	Mine: #1	Employees: 0	County: WISE
Contact: Sam Ring	Type mine: surface(S)	Days worked: 0	Seam(s): na
Address: Box 1389	Status: inactive	Hours worked: 0	Seam ht(s): na
Town: Coeburn VA 24230	Tons-1996: 0	Tons/man/hour: na	Equipment: na
Phone: 540-679-0510	Tons-1997: 0	Wages: 0	Coal owner(s): WESTMORELAND COAL CO
Company: ROARING FORK MINING INC	Mine: HIGH SPLINT	Employees: 0	County: WISE
Contact: Jerry Fraley	Type mine: surface(S)	Days worked: 0	Seam(s): na
Address: Box 720	Status: active	Hours worked: 0	Seam ht(s): na
Town: Big Stone Gap VA 24291	Tons-1996: 0	Tons/man/hour: na	Equipment: STRIP
Phone: 540-523-5236	Tons-1997: 0	Wages: 0	Coal owner(s): JERRY FRALEY
Company: SARGENT HOLLOW MINING	Mine: MINE #1	Employees: 55	County: WISE
Contact: Gail Kiser	Type mine: deep(TR)	Days worked: 22	Seam(s): BLAIR
Address: Box 2560	Status: inactive	Hours worked: 12,500	Seam ht(s): 20
Town: Wise VA 24293	Tons-1996: 342,678	Tons/man/hour: 2.9	Equipment: ATRS/CM/RD
Phone: 540-679-0804	Tons-1997: 36,000	Wages: 229,254	Coal owner(s): PENN VIRGINIA
Company: SARGENT HOLLOW MINING	Mine: LOWSPLINT MINE	Employees: 0	County: WISE
Contact: Frank Bowman	Type mine: deep(TR)	Days worked: 0	Seam(s): na
Address: Box 2560	Status: inactive	Hours worked: 1,899	Seam ht(s): na
Town: Wise VA 24293	Tons-1996: 0	Tons/man/hour: 10.3	Equipment: na
Phone: 540-679-0804	Tons-1997: 19,558	Wages: 0	Coal owner(s): RICHARD GILLIAM
Company: SCATCAT COAL CO INC	Mine: MINE #2	Employees: 15	County: BUCHANAN
Contact: James Little	Type mine: deep(TR)	Days worked: 331	Seam(s): BLAIR
Address: HC 60 Box 26A	Status: active	Hours worked: 28,959	Seam ht(s): 30
Town: Hurley VA 24620	Tons-1996: 29,742	Tons/man/hour: 2.3	Equipment: ATRS/CM/RD/SC
Phone: 606-456-4110	Tons-1997: 66,473	Wages: 430,525	Coal owner(s): RACE FORK COAL CORP
Company: SEA B MINING CO	Mine: BIG CR SEABOARD	Employees: 0	County: TAZEWELL
Contact: Bernard McGlothlin	Type mine: deep(TI)	Days worked: 0	Seam(s): na
Address: Box 26	Status: active	Hours worked: 0	Seam ht(s): na
Town: Jewell Ridge VA 24622	Tons-1996: 0	Tons/man/hour: na	Equipment: na
Phone: 540-881-8421	Tons-1997: 0	Wages: 0	Coal owner(s): BIG CREEK RESOURCES
Company: SEA B MINING CO	Mine: BIG CR SEABOARD	Employees: 56	County: TAZEWELL
Contact: Michael Wright	Type mine: deep(TI)	Days worked: 248	Seam(s): LOWER BANNER
Address: Box 26	Status: active	Hours worked: 105,551	Seam ht(s): na
Town: Jewell Ridge VA 24622	Tons-1996: 349,574	Tons/man/hour: 2.4	Equipment: na
Phone: 540-881-8421	Tons-1997: 255,755	Wages: 2,339,946	Coal owner(s): CONSOLIDATION COAL CO

Company: SIGMON COAL CO INC	Mine: SIGMON #1	Employees: 0	County: LEE
Contact: Bill Cline	Type mine: deep(TR)	Days worked: 0	Seam(s): HARLAN
Address: General Delivery	Status: active	Hours worked: 0	Seam ht(s): na
Town: Holmes Mill KY 40803	Tons-1996: 0	Tons/man/hour: na	Equipment: na
Phone: 606-837-2840	Tons-1997: 0	Wages: 0	Coal owner(s): BLACKWOOD LAND CO
Company: SIGMON COAL CO INC	Mine: SIGMON #3	Employees: 0	County: LEE
Contact: Bill Cline	Type mine: deep(TR)	Days worked: 0	Seam(s): DARBY
Address: General Delivery	Status: active	Hours worked: 0	Seam ht(s): na
Town: Holmes Mill KY 40803	Tons-1996: 0	Tons/man/hour: na	Equipment: na
Phone: 606-837-2840	Tons-1997: 0	Wages: 0	Coal owner(s): BLACKWOOD LAND CO
Company: SKYLINE ENTERPRISES	Mine: #2	Employees: 0	County: WISE
Contact: Charles D Litton	Type mine: surface(A)	Days worked: 0	Seam(s): HIGH SPLINT
Address: Box 186	Status: active	Hours worked: 0	Seam ht(s): 30
Town: Appalachia VA 24216	Tons-1996: 0	Tons/man/hour: na	Equipment: AUGER
Phone: 540-565-1359	Tons-1997: 0	Wages: 0	Coal owner(s): PENN VIRGINIA
Company: SKYLINE ENTERPRISES	Mine: #2 STRIP	Employees: 18	County: WISE
Contact: Charles D Litton	Type mine: surface(S)	Days worked: 160	Seam(s): HIGH SPLINT
Address: Box 186	Status: active	Hours worked: 25,186	Seam ht(s): 45
Town: Appalachia VA 24216	Tons-1996: 188,040	Tons/man/hour: 3.1	Equipment: STRIP
Phone: 540-565-1359	Tons-1997: 77,565	Wages: 480,870	Coal owner(s): PENN VIRGINIA
Company: SOLID MINING CO INC	Mine: #1	Employees: 16	County: BUCHANAN
Contact: Greg Fletcher	Type mine: deep(TR)	Days worked: 244	Seam(s): HAGY
Address: Rt 1 Box 416	Status: active	Hours worked: 30,728	Seam ht(s): 36
Town: Grundy VA 24614	Tons-1996: 70,702	Tons/man/hour: 2.1	Equipment: CM/RD/RTCHB
Phone: 540-531-8910	Tons-1997: 65,819	Wages: 425,207	Coal owner(s): RAPOCA ENERGY CO
Company: SOLUS COAL INC	Mine: SOLUS #1	Employees: 34	County: TAZEWELL
Contact: Jack L Simmons	Type mine: deep(TR)	Days worked: 247	Seam(s): LOWER BANNER
Address: Box 309	Status: active	Hours worked: 72,228	Seam ht(s): 42
Town: Cedar Bluff VA 24609	Tons-1996: 346,656	Tons/man/hour: 3.2	Equipment: ATRS/CM/RD/RTCHB
Phone: 540-963-2558	Tons-1997: 234,538	Wages: 1,138,738	Coal owner(s): CONSOLIDATION COAL CO
Company: SOUTHERN AUGER INC	Mine: #4 AUGER	Employees: 4	County: RUSSELL
Contact: Richard D Cumbo	Type mine: surface(A)	Days worked: 210	Seam(s): LOWER BANNER
Address: 6600 Lillian Drive	Status: inactive	Hours worked: 840	Seam ht(s): 31
Town: Knoxville TENN 37920	Tons-1996: 6,396	Tons/man/hour: 5.0	Equipment: AUGER
Phone: 615-762-7647	Tons-1997: 4,199	Wages: 6,720	Coal owner(s): J E WILSON
Company: SOUTHERN AUGER INC	Mine: AUGER #5	Employees: 2	County: DICKENSON
Contact: Franklin Hall	Type mine: surface(A)	Days worked: 120	Seam(s): na
Address: 6600 Lillian Drive	Status: active	Hours worked: 120	Seam ht(s): na
Town: Knoxville TENN 37920	Tons-1996: 0	Tons/man/hour: 12.9	Equipment: na
Phone: 615-762-7647	Tons-1997: 1,550	Wages: 0	Coal owner(s): JAMES E WILSON
Company: SOUTHERN AUGER INC	Mine: #6	Employees: 4	County: DICKENSON
Contact: Jackie Brannon	Type mine: surface(A)	Days worked: 84	Seam(s): na
Address: 6600 Lillian Drive	Status: active	Hours worked: 8,044	Seam ht(s): na
Town: Knoxville TENN 37920	Tons-1996: 19,720	Tons/man/hour: 3.1	Equipment: AUGER
Phone: 615-762-7647	Tons-1997: 24,601	Wages: 80,000	Coal owner(s): MOTIVATION COAL CO
Company: SOUTHFORK MINING INC	Mine: #2	Employees: 11	County: WISE
Contact: Danny Justus	Type mine: deep(TR)	Days worked: 9	Seam(s): IMBODEN
Address: Box 677	Status: active	Hours worked: 546	Seam ht(s): 12/12
Town: Phelps KY 41553	Tons-1996: 0	Tons/man/hour: 0.6	Equipment: ATRS/CM/RD/SC
Phone: 606-456-3044	Tons-1997: 306	Wages: 12,520	Coal owner(s): FRALEY'S INC

Company: TDS COALS INC	Mine: SHANNON #1	Employees: 4	County: LEB
Contact: Ted Taylor	Type mine: surface(A)	Days worked: 60	Seam(s): na
Address: Box 97	Status: active	Hours worked: 1,920	Seam ht(s): na
Town: Hulen KY 40845	Tons-1996: 0	Tons/man/hour: 1.1	Equipment: na
Phone: 606-337-3283	Tons-1997: 2,064	Wages: 0	Coal owner(s): na
Company: TEDDY BEAR COAL CO INC	Mine: #2	Employees: 14	County: RUSSELL
Contact: Joe Spurrier	Type mine: deep(TR)	Days worked: 38	Seam(s): UPPER BANNER
Address: Box 584	Status: active	Hours worked: 3,443	Seam ht(s): 48
Town: N Tazewell VA 24630	Tons-1996: 34,984	Tons/man/hour: 1.2	Equipment: ATRS/CM/CD/RD/SC
Phone: 540-988-3622	Tons-1997: 3,994	Wages: 53,841	Coal owner(s): JOE SPURRIER
Company: TERRI LYNN COAL CO	Mine: #5	Employees: 10	County: BUCHANAN
Contact: Donald Shelton	Type mine: deep(TR)	Days worked: 0	Seam(s): EAGLE
Address: Box 703	Status: active	Hours worked: 8,752	Seam ht(s): na
Town: Oakwood VA 24631	Tons-1996: 0	Tons/man/hour: 0.8	Equipment: na
Phone: 540-498-3783	Tons-1997: 6,859	Wages: 8,751	Coal owner(s): WELLMORE COAL CORP
Company: TERRI LYNN COAL CO INC	Mine: #	Employees: 7	County: TAZEWELL
Contact: Donald Shelton	Type mine: deep(TR)	Days worked: 59	Seam(s): RAVEN
Address: Box 703	Status: active	Hours worked: 3,293	Seam ht(s): 28
Town: Oakwood VA 24631	Tons-1996: 39,558	Tons/man/hour: 2.9	Equipment: ATRS/CM/RD/SC
Phone: 540-498-3783	Tons-1997: 9,704	Wages: 51,429	Coal owner(s): UNITED COAL CO
Company: THE BANNER CO	Mine: HOKIE MINING #3	Employees: 0	County: DICKENSON
Contact: Loran Looney	Type mine: surface(A)	Days worked: 0	Seam(s): na
Address: 2676 Lee Highway	Status: inactive	Hours worked: 0	Seam ht(s): na
Town: Bristol VA 24203	Tons-1996: 205	Tons/man/hour: na	Equipment: na
Phone: 540-669-8108	Tons-1997: 0	Wages: 0	Coal owner(s): RAPOCA ENERGY CO
Company: THE BANNER CO	Mine: HOKIE MINING #3	Employees: 5	County: DICKENSON
Contact: Loran Looney	Type mine: surface(S)	Days worked: 147	Seam(s): UPPER BANNER
Address: 2676 Lee Highway	Status: inactive	Hours worked: 7,507	Seam ht(s): 72
Town: Bristol VA 24203	Tons-1996: 36,094	Tons/man/hour: 3.8	Equipment: STRIP
Phone: 540-669-8108	Tons-1997: 28,757	Wages: 73,949	Coal owner(s): RAPOCA ENERGY CO
Company: THE BANNER CO	Mine: HOKIE MINING #4	Employees: 5	County: DICKENSON
Contact: Loran Looney	Type mine: surface(S)	Days worked: 79	Seam(s): SPLASHDAM
Address: 2676 Lee Highway	Status: active	Hours worked: 3,754	Seam ht(s): 48/60
Town: Bristol VA 24203	Tons-1996: 0	Tons/man/hour: 3.5	Equipment: STRIP
Phone: 540-669-8108	Tons-1997: 13,255	Wages: 38,534	Coal owner(s): RAPOCA ENERGY CO
Company: THE BANNER CO	Mine: HOKIE MINING #4	Employees: 5	County: DICKENSON
Contact: Loran Looney	Type mine: surface(A)	Days worked: 8	Seam(s): SPLASHDAM
Address: 2676 Lee Highway	Status: active	Hours worked: 363	Seam ht(s): na
Town: Bristol VA 24203	Tons-1996: 0	Tons/man/hour: 3.0	Equipment: na
Phone: 540-669-8108	Tons-1997: 1,096	Wages: 3,728	Coal owner(s): RAPOCA ENERGY CO
Company: THE BLACK DIAMOND CO	Mine: FACE-UP #3	Employees: 4	County: BUCHANAN
Contact: Merle Puckett	Type mine: deep(TR)	Days worked: 0	Seam(s): na
Address: 2676 Lee Highway	Status: inactive	Hours worked: 210	Seam ht(s): na
Town: Bristol VA 24203	Tons-1996: 0	Tons/man/hour: na	Equipment: na
Phone: 540-669-8108	Tons-1997: 0	Wages: 10,874	Coal owner(s): RAPOCA ENERGY CO
Company: THERMAL COAL CO	Mine: DEIRTH HOLLOW	Employees: 0	County: LEB
Contact: Michael Clark	Type mine: deep(TR)	Days worked: 0	Seam(s): na
Address: 2537 Fourth Ave E	Status: active	Hours worked: 0	Seam ht(s): na
Town: Big Stone Gap VA 24291	Tons-1996: 0	Tons/man/hour: na	Equipment: na
Phone: 540-523-4932	Tons-1997: 0	Wages: 0	Coal owner(s): DULCIMER LAND CO

Company: VENTURE MINING INC	Mine: MINE #1	Employees: 7	County: BUCHANAN
Contact: Carter Blankenship	Type mine: deep(TR)	Days worked: 240	Seam(s): HAGY
Address: Box 1958	Status: active	Hours worked: 2,988	Seam ht(s): 28
Town: Grundy VA 24614	Tons-1996: 0	Tons/man/hour: 0.9	Equipment: na
Phone: 540-566-8033	Tons-1997: 2,655	Wages: 26,466	Coal owner(s): RACE FORK COAL CORP
Company: VIRGINIA ENERGY CO	Mine: #2	Employees: 11	County: BUCHANAN
Contact: Don Nicewonger	Type mine: surface(S)	Days worked: 272	Seam(s): CLINTWOOD
Address: 148 Bristol East Rd	Status: active	Hours worked: 28,602	Seam ht(s): 58
Town: Bristol VA 24203	Tons-1996: 289,463	Tons/man/hour: 3.5	Equipment: STRIP
Phone: 540-669-6476	Tons-1997: 100,374	Wages: 520,241	Coal owner(s): BUCHANAN ENERGY CO
Company: WARREN COAL CO INC	Mine: #5	Employees: 13	County: TAZEWELL
Contact: James W Estep	Type mine: deep(TR)	Days worked: 24	Seam(s): TILLER
Address: Box 1025	Status: inactive	Hours worked: 3,682	Seam ht(s): 60
Town: Grundy VA 24614	Tons-1996: 47,902	Tons/man/hour: 1.9	Equipment: ATRS/CM/RD/SC
Phone: 540-935-2231	Tons-1997: 6,852	Wages: 52,659	Coal owner(s): WELLMORE COAL CORP
Company: WCA INC	Mine: PARDEE #1	Employees: 3	County: WISE
Contact: David A Betscher	Type mine: surface(A)	Days worked: 131	Seam(s): LOWER BANNER
Address: 3371 Mill Street	Status: active	Hours worked: 16,249	Seam ht(s): na
Town: Northbend OH 45052	Tons-1996: 34,442	Tons/man/hour: 2.2	Equipment: AUGER
Phone: 513-353-2436	Tons-1997: 36,274	Wages: 29,135	Coal owner(s): ARKLAND CO
Company: WCA INC	Mine: PARDEE # 1A	Employees: 2	County: WISE
Contact: David A Betscher	Type mine: surface(A)	Days worked: 206	Seam(s): WAX
Address: 3371 Mill Street	Status: active	Hours worked: 3,858	Seam ht(s): 24
Town: Northbend OH 45052	Tons-1996: 4,318	Tons/man/hour: 8.3	Equipment: AUGER
Phone: 513-353-2436	Tons-1997: 31,877	Wages: 40,082	Coal owner(s): ARKLAND CO
Company: WELLMORE COAL CORP	Mine: INDUSTRIAL #2	Employees: 0	County: BUCHANAN
Contact: Dale Hess	Type mine: deep(TR)	Days worked: 0	Seam(s): na
Address: Box 1116	Status: active	Hours worked: 0	Seam ht(s): na
Town: Grundy VA 24614	Tons-1996: 0	Tons/man/hour: na	Equipment: na
Phone: 540-935-3358	Tons-1997: 0	Wages: 0	Coal owner(s): JAMES MCGLOTHLIN
Company: WELLMORE COAL CORP	Mine: OLD DOMINION #4	Employees: 0	County: BUCHANAN
Contact: Dale Hess	Type mine: deep(TR)	Days worked: 0	Seam(s): na
Address: Box 1116	Status: active	Hours worked: 0	Seam ht(s): na
Town: Grundy VA 24614	Tons-1996: 0	Tons/man/hour: na	Equipment: na
Phone: 540-935-3358	Tons-1997: 0	Wages: 0	Coal owner(s): JAMES MCGLOTHLIN
Company: WELLMORE COAL CORP	Mine: TRIPLE E #8	Employees: 0	County: BUCHANAN
Contact: Dale Hess	Type mine: deep(TR)	Days worked: 0	Seam(s): na
Address: Box 1116	Status: active	Hours worked: 0	Seam ht(s): na
Town: Grundy VA 24614	Tons-1996: 0	Tons/man/hour: na	Equipment: na
Phone: 540-935-3358	Tons-1997: 0	Wages: 0	Coal owner(s): JAMES MCGLOTHLIN
Company: WELLMORE COAL CORP	Mine: UF-5	Employees: 0	County: BUCHANAN
Contact: Dale Hess	Type mine: deep(TR)	Days worked: 0	Seam(s): na
Address: Box 1116	Status: inactive	Hours worked: 0	Seam ht(s): na
Town: Grundy VA 24614	Tons-1996: 0	Tons/man/hour: na	Equipment: na
Phone: 540-935-3358	Tons-1997: 0	Wages: 0	Coal owner(s): WELLMORE COAL CORP
Company: WESTMORELAND COAL CO	Mine: BULLITT (EAST)	Employees: 6	County: WISE
Contact: Jerry A Light	Type mine: deep(TR)	Days worked: 120	Seam(s): DORCHESTER
Address: Drawer A & B	Status: active	Hours worked: 4,421	Seam ht(s): na
Town: Big Stone Gap VA 24291	Tons-1996: 0	Tons/man/hour: na	Equipment: na
Phone: 540-523-9440	Tons-1997: 0	Wages: 83,594	Coal owner(s): PENN VIRGINIA

Handwritten text, likely bleed-through from the reverse side of the page. The text is mostly illegible due to fading and blurring.



1998 VIRGINIA COAL CONTAINS:

- ◆ RESOURCES
- ◆ PRODUCTION
 - ◆ TOP MINES
 - ◆ RAILROADS
 - ◆ SHIPMENTS
 - ◆ EQUIPMENT
- ◆ EMPLOYMENT
- ◆ PRODUCTIVITY
- ◆ COAL OWNERSHIP
 - ◆ LONGWALLS
- ◆ COALBED METHANE
- ◆ DISTRIBUTION OUTLETS
 - ◆ COAL SEAMS
- ◆ HAMPTON ROADS TERMINALS
 - ◆ EXPORT DATA
- ◆ UNDERGROUND DIESEL POWER
 - ◆ MINE DIRECTORY

VIRGINIA COAL

is published annually by the
VIRGINIA CENTER FOR COAL AND ENERGY RESEARCH (0411)
Virginia Polytechnic Institute and State University
Blacksburg, Virginia 24061
(540) 231-8108
e-mail: vccer@vt.edu
<http://www.energy.vt.edu>