



1
9
9
3

VIRGINIA COAL




COMPLETE 1992 DATA REFERENCE FOR ALL LICENSED MINES



**RESOURCES ● PRODUCTION ● TOP MINES ● RAILROADS ● SHIPMENTS
EQUIPMENT ● EMPLOYMENT ● PRODUCTIVITY ● COAL OWNERSHIP
LONGWALLS ● RAW COAL ANALYSES ● WASHED COAL QUALITY
PREPARATION PLANTS ● DISTRIBUTION OUTLETS ● COAL SEAMS
HAMPTON ROADS TERMINALS ● EXPORT DATA ● MINE DIRECTORY**

VIRGINIA CENTER FOR COAL AND ENERGY RESEARCH



1
9
9
3

**VIRGINIA
COAL**



John Randolph
VCCER Director

Johanna R. Jones
Production Editor

L. J. Prelaz
Mine License Research
Mine Directory Listings

Carl Zipper
VCCER Associate Director

June 1993

**Virginia Center for Coal and Energy Research
Virginia Polytechnic Institute and State University
617 North Main Street, Blacksburg, Virginia 24061-0411**

TABLE OF CONTENTS

Virginia Coal	1
1993 VIRGINIA COAL	3
VIRGINIA COAL PRODUCTION: 1988-1992	4
VIRGINIA COAL PRODUCTION BY COUNTY: 1973-1992	4
COAL PRODUCTION BY COUNTY, AND STATE TOTAL: 1982-1992	5
VIRGINIA COUNTY COAL SUMMARIES: 1990/1991/1992	6
TOP 50 MINES: PRODUCTION OVER LAST FIVE YEARS	7
VIRGINIA'S LARGEST COAL-PRODUCING COMPANIES IN 1992	8
SUMMARY OF COAL MINING IN VIRGINIA	
BY COAL SEAM: 1951-1992 (in millions of tons)	9
SUMMARY OF COAL MINING IN VIRGINIA	
BY COAL SEAM: 1992/1991 (in tons)	10
PRODUCTION WAGES AND NUMBER OF MINERS: 1982-1992	11
PRODUCTION BY SIZE CATEGORY AS A PERCENTAGE OF	
STATE TOTAL: 1985-1992	11
COAL INDUSTRY DATA BY MINE SIZE: 1988-1992	12
COAL MINE DATA BY PRODUCTION-SIZE CATEGORY: 1988-1992	14
1992 LOCATIONS OF MINING OPERATIONS IN	
SOUTHWESTERN VIRGINIA	15
Productivity	17
1992 VIRGINIA COAL MINE PRODUCTIVITY	
(for 106 operations producing 100,000+ tons)	19
Mining Methods	21
VIRGINIA SURFACE MINING: 1973-1992	23
VIRGINIA SURFACE COAL PRODUCTION BY COUNTY: 1973-1992	23
VIRGINIA LONGWALL MINING: 1973-1992	24
VIRGINIA COAL PRODUCTION BY MINING METHOD: 1973-1992	24
1992 VIRGINIA LONGWALL CENSUS	25
LONGWALL PORTION OF MINE PRODUCTION: 1992/1991	26
1992 VIRGINIA LONGWALL MINE PRODUCTIVITY	26
Railroads	27
RAILROAD SERVICE TO VIRGINIA COAL MINES IN 1992	29
VIRGINIA COAL MINES SERVICED BY CSX IN 1992	29
Coal Quality	31
VIRGINIA RAW COAL ANALYSIS, BY SEAM	33
VIRGINIA WASHED COAL ANALYSIS, BY SEAM	34
VIRGINIA COAL PREPARATION PLANT CENSUS: 1992	35
VIRGINIA WASHED COAL QUALITY, BY COMPANY	36
Coal Sales	37
COAL DISTRIBUTION COMPANIES SERVING VIRGINIA	39
Coal Exports	41
HAMPTON ROADS COAL EXPORT TERMINALS	43
HAMPTON ROADS COAL SHIPMENTS - EXPORTS:	
1985-1992 (in millions of tons)	44
HAMPTON ROADS COAL SHIPMENTS - DOMESTIC:	
1985-1992 (in millions of tons)	44
HAMPTON ROADS COAL SHIPMENTS - TOTAL:	
1985-1992 (in millions of tons)	44
HAMPTON ROADS COAL EXPORT SERVICES	45
DESTINATIONS OF STEAM AND METALLURGICAL COAL	
EXPORTS FROM HAMPTON ROADS	46
DESTINATIONS OF U.S. COAL EXPORTS	46
1993 Virginia Coal Mine Directory	49
ABOUT THE 1993 VIRGINIA COAL MINE DIRECTORY	51
DIRECTORY OF MINES	53

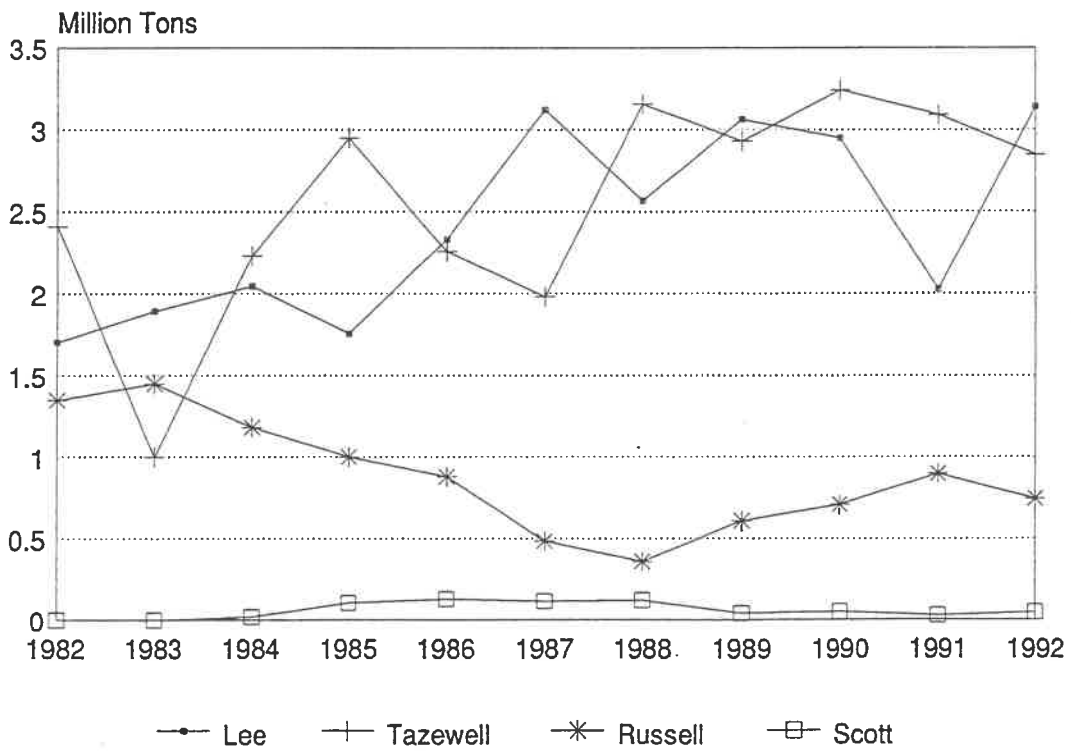
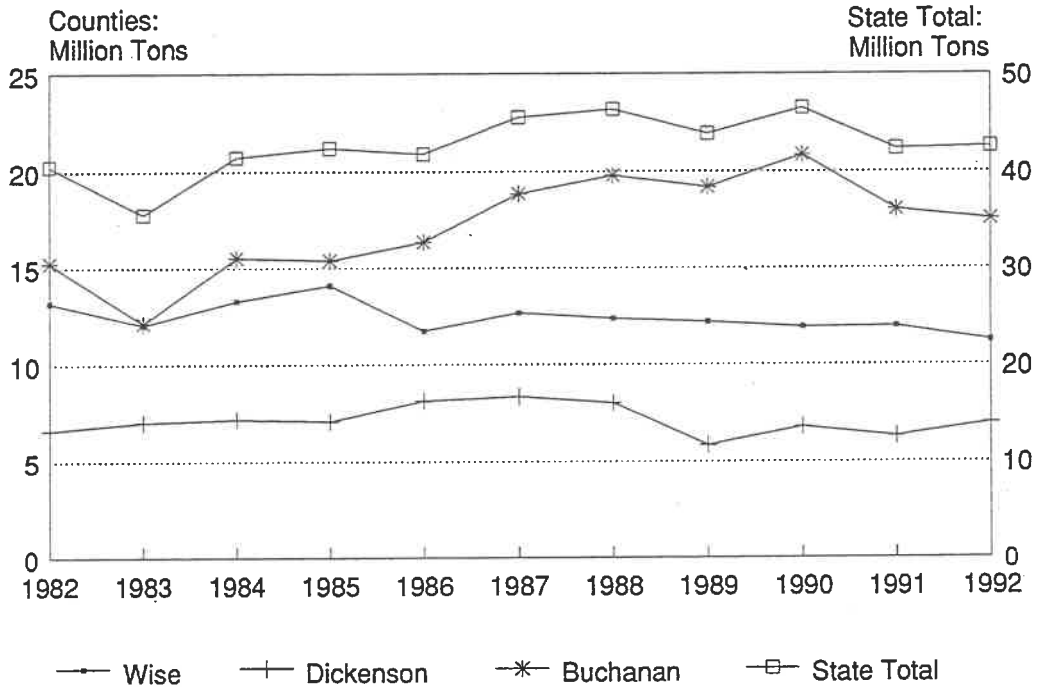
Virginia Coal

1993 VIRGINIA COAL

Total Virginia coal production for 1992, as reported to the Virginia Department of Mines, Minerals, and Energy (Division of Mines), was 42,561,779 tons, up a modest 0.5% from the 1991 total of 42,336,136. Underground production, at 34,389,198 tons, was up 0.4% from 1991. Within this category, longwall mining accounted for 9,322,187 tons of coal, up nearly 11% from the previous year's total. Surface production, at 8,172,580 tons, rose 1%.

While production figures reversed the downward trend of the previous year (after 1990's record totals), Virginia's coal industry is still experiencing the lack of vitality common to the nation's coal industry as a whole. Signs point to possible benefits to the Commonwealth's low-sulfur resource of the national Clean Air Act passed in 1990, which will begin to take effect over the coming years. This directory continues the tradition of monitoring trends which have an impact on Virginia coal - mining, productivity, exports, and more - and which will continue to affect it in the future.

COAL PRODUCTION BY COUNTY, AND STATE TOTAL: 1982-1992



TOP 50 MINES: PRODUCTION OVER LAST FIVE YEARS

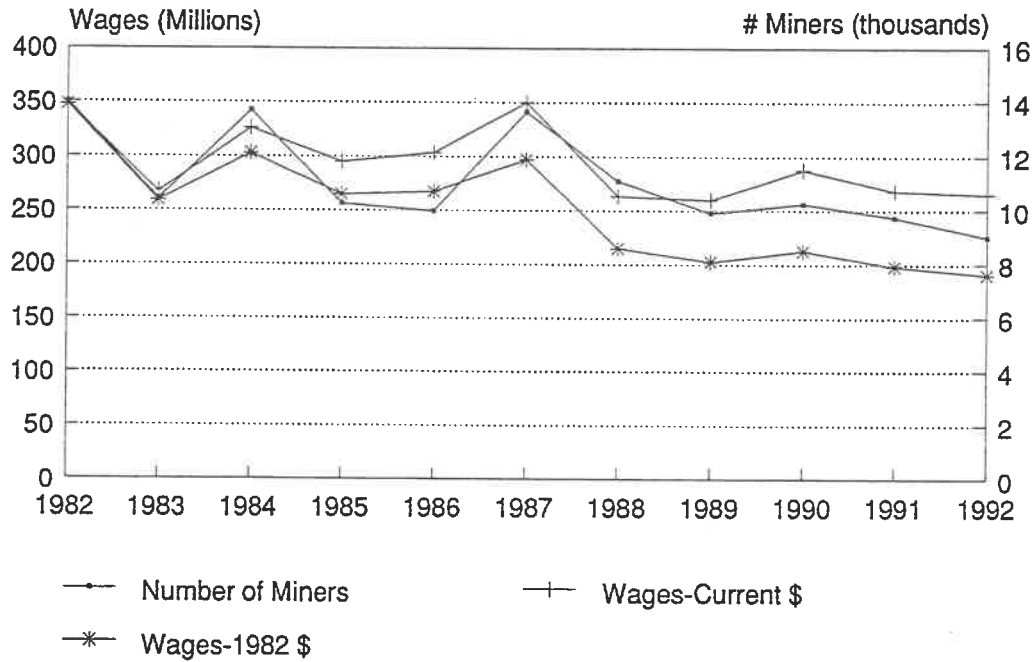
Company	Mine	Tons-92	Tons-91	Tons-90	Tons-89	Tons-88
Consolidation Coal Company	Buchanan #1	2,634,365	2,565,412	2,604,507	2,692,632	2,594,593
Island Creek Coal Company	VP #3	1,686,780	1,426,761	1,754,551	1,388,903	1,470,118
VP-5 Mining Company	VP #5	1,595,387	1,389,118	1,673,101	1,527,811	1,632,244
Island Creek Coal Company	VP #1	1,495,428	1,719,975	1,854,596	1,709,032	1,733,143
Garden Creek Pocahontas Co.	VP #6	1,415,817	1,481,682	1,705,303	1,663,724	1,681,552
Westmoreland Coal Company	Holton	1,103,507	583,436	1,232,124	1,329,019	1,190,929
Clinchfield Coal Company	McClure #1	1,092,064	1,125,197	988,993	804,969	907,549
Westmoreland Coal Company	Bullitt	770,783	1,028,214	1,068,474	1,011,427	1,091,662
Clinchfield Coal Company	Black Thunder	609,583	646,132	523,668	56,322	0
Mullins Coal Co.Inc. of VA	#3	600,000	484,563	0	0	0
Paramont Coal Corporation	#20	576,213	314,505	0	0	0
Powell Mountain Coal Co., Inc.	Wallins A	547,758	407,098	261,839	260,401	235,487
Clinchfield Coal Company	Screaming Eagle	466,901	372,430	320,970	4,503	0
Westmoreland Coal Company	Pierrepont	461,004	267,089	247,250	182,044	91,273
Clinchfield Coal Company	McClure #2	460,532	261,524	126,327	0	0
Betty B Coal Company, Inc.	#12	455,933	337,729	313,150	333,528	265,458
Bullion Hollow Enterprises	#23	451,973	379,608	0	0	0
Clinchfield Coal Company	Splashdam #1	450,631	494,427	537,074	503,060	723,388
Dominion Coal Corporation	Dominion #7	448,256	368,012	338,475	155,478	0
A & G Coal Corporation	#1	429,075	379,857	55,931	0	0
Steven R. Mullins Excavating	Flat Gap #11	423,635	348,995	115,253	0	0
Clinchfield Coal Company	Roaring Fork #2	403,568	0	0	0	0
Motivation Coal Company, Inc.	Pawpaw Gap #9	376,059	0	0	0	0
Skyline Enterprises of VA, Inc.	#1	374,487	415,647	350,115	287,006	238,528
Dorchester Coal Company	#1	365,470	349,293	378,788	356,762	259,040
Clinchfield Coal Company	Laurel Mountain	361,612	385,072	328,740	254,551	48,779
G & A Coal Company, Inc.	#1	354,255	349,670	397,159	376,480	289,450
A & G Coal Corporation	#1	350,151	0	0	0	0
Humphreys Enterprises, Inc.	#17	333,724	253,409	263,405	246,735	233,443
Paramont Coal Corporation	#7	317,817	460,786	499,887	95,824	0
Motivation Coal Company, Inc.	Turkey Branch #1	317,700	0	0	0	0
Koch Raven Div./Koch Carbon	Raven #1	315,142	248,938	307,133	297,370	185,384
Sea B Mining Company	Big Creek #2	312,322	0	0	0	0
Top Gun Coal Company, Inc.	#3	303,219	320,676	63,210	0	0
Cane Patch Mining Co., Inc.	#1	300,018	0	0	0	0
Plowboy Coal Company, Inc.	#4	298,190	380,665	428,076	371,615	286,365
Westmoreland Coal Company	Wentz #1	293,634	234,904	303,793	321,658	320,593
Powell Mountain Coal Co., Inc.	Upper Mason #1	284,835	0	0	0	0
Parts Corporation of America	#2	283,705	0	0	0	0
Middle Creek Energy, Inc.	#1	283,102	357,471	305,306	201,823	204,250
Greater Wise, Inc.	#13	274,581	259,893	248,748	316,854	319,470
Humphreys Enterprises, Inc.	#16	269,360	0	0	0	0
Mountaineer Coal Co., Inc.	#4	269,136	0	0	0	0
Sea B Mining Company	Big Creek #1	268,945	394,288	363,910	128,983	85,410
Clinchfield Coal Company	Raging Bull	268,064	0	0	0	0
P & W Mine Parts & Services	#1	260,693	287,960	348,714	306,053	188,802
J K & G Coal Corporation	#2	260,115	314,614	274,858	223,202	251,556
Dorchester Mining Co., Inc.	#1	254,900	0	0	0	0
Indian Gap Coal Company	#1	254,855	0	0	0	0
Bear Ridge Mining, Inc.	Bandy #1	252,176	258,048	235,532	155,005	163,146
TOTAL		27,037,460				

SUMMARY OF COAL MINING IN VIRGINIA BY COAL SEAM: 1951-1992
(in millions of tons)

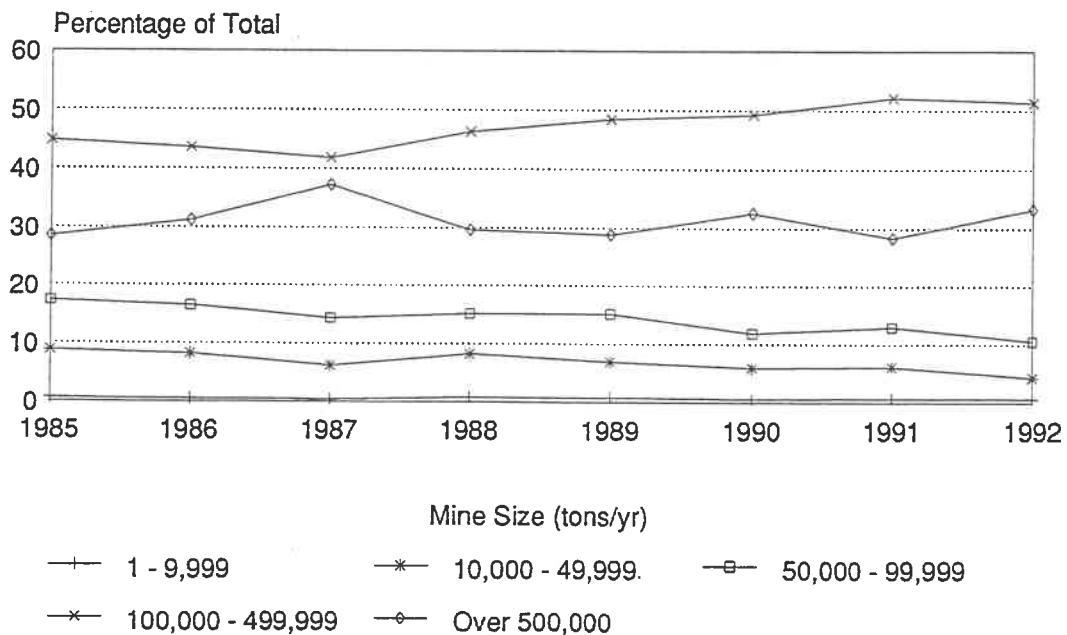
Coal Seam	Buchanan	Dickenson	Lee	Russell	Scott	Tazewell	Wise	TOTAL
Addington	-	-	-	-	-	-	.08	.08
Aily	.49	.01	-	-	-	-	.26	.76
Big Fork	.07	-	-	2.09	-	-	-	2.16
Blair	46.43	1.47	.12	-	-	-	17.54	65.56
Burton's Ford	-	-	-	.59	.02	-	.08	.69
"C"	-	-	-	-	-	.11	-	.11
Caldwell	-	-	-	-	-	.05	-	.05
Campbell Creek	-	-	-	-	-	-	.80	.80
Cedar Grove	4.01	-	-	-	-	-	.92	4.93
Clintonwood	32.77	19.94	.37	-	-	-	37.30	90.38
Cove Creek	-	-	-	-	.87	-	-	.87
Dorchester	15.87	7.12	.48	.04	-	-	45.29	68.79
Eagan	-	-	-	-	.09	-	-	.09
Eagle	30.68	5.50	-	-	-	-	-	36.18
Gin Creek	-	-	.04	-	-	-	.01	.05
Greasy Creek	-	-	-	-	-	5.96	-	5.96
Hagy	48.27	1.11	-	-	-	-	.14	49.52
High Splint	-	-	1.08	-	-	-	12.93	14.01
Imboden/Campbell	1.86	3.98	1.82	-	-	-	52.32	59.98
Jawbone	38.93	15.45	-	13.09	-	1.52	13.72	82.72
Kelly	-	4.79	.24	-	-	-	31.55	36.58
Kennedy	59.35	.90	-	4.47	.10	.46	.47	65.76
Kirk	-	-	.89	-	-	-	-	.89
Lower Banner	6.98	35.00	-	4.60	-	.33	3.48	50.39
Lower Cedar Grove	1.45	-	-	-	-	-	-	1.45
Lower Horsepen	-	-	-	-	-	1.49	-	1.49
Low Splint	-	-	2.15	-	-	-	10.81	12.96
Lower Seaboard	.10	-	-	-	-	11.86	-	11.96
Lower St. Charles	-	-	4.45	-	-	-	-	4.45
Lyons	-	.49	.04	-	-	-	10.52	11.06
Marker	-	-	-	-	-	-	.13	.13
Morris	-	-	.79	-	-	-	4.55	6.34
Middle Horsepen	-	-	-	-	-	2.26	-	2.26
Middle Seaboard	-	-	-	-	-	1.61	-	1.61
Norton	-	.35	-	-	-	-	12.60	12.95
Pardee	-	-	1.54	-	-	-	21.52	23.07
Phillips	-	.01	4.95	-	-	-	2.66	7.62
Pinhook	-	-	-	-	-	-	.81	.81
Pochontas	-	-	-	-	-	.22	-	.22
Pocahontas #3	118.02	-	-	-	-	2.74	-	120.75
Pocahontas #4	-	-	-	-	-	.56	-	.56
Pocahontas #5	-	-	-	-	-	2.90	-	2.90
Pocahontas #6	-	-	-	-	-	.40	-	.40
Pocahontas #7	-	-	-	-	-	.09	-	.09
Pocahontas #8	-	-	-	-	-	.34	-	.34
Raven	76.00	9.70	-	3.79	-	5.19	1.99	96.67
Rocky Ford	-	-	-	-	-	-	.11	.11
Splashdam	87.17	29.45	.02	.39	-	-	4.32	121.35
Starnes	-	-	-	-	-	-	.01	.01
Tacus	-	-	-	-	.01	-	-	.01
Taggart	-	-	21.26	-	-	-	48.61	69.87
Taggart Marker	-	-	4.46	-	-	-	9.18	13.64
Tiller	17.18	91.22	-	27.45	-	3.80	.20	139.85
Upper Banner	5.29	58.80	-	4.69	-	-	16.82	85.59
Upper Horsepen	-	-	-	-	-	11.02	-	11.02
Upper St. Charles	-	-	.15	-	-	-	-	.15
Upper Seaboard	-	-	-	-	-	1.02	-	1.02
Upper Standilford	-	-	8.74	-	-	-	12.25	20.99
War Creek	.07	-	-	-	-	.04	-	.11
Wax	-	-	4.15	-	-	-	.08	4.24
TOTAL	590.99	285.29	57.74	61.20	1.09	53.97	374.06	1,425.36

Source: Virginia Department of Mines, Minerals and Energy, Division of Mineral Resources (Elizabeth Campbell) and Division of Mines, Big Stone Gap. Figures calculated, and some rounded, by VCCER.

PRODUCTION WAGES AND NUMBER OF MINERS: 1982-1992



PRODUCTION BY SIZE CATEGORY AS A PERCENTAGE OF STATE TOTAL: 1985-1992



Note: 1985-1987 data is based on partial-year production.

COAL INDUSTRY DATA BY MINE SIZE, continued

1991	Production Range						TOTAL
	0	1-9,999	10,000-49,999	50,000-99,999	100,000-499,999	Over 500,000	
Number of Mines	130	56	103	79	97	9	480
Surface	43	34	39	15	23	1	155
Deep	87	42	64	64	74	8	339
% of Total	27.1	11.7	21.5	16.5	20.2	1.9	100
Tons Produced	0	279,271	2,573,733	5,480,330	22,035,933	11,965,927	42,335,194
% of Total	0	0.7	6.1	12.9	52.1	28.3	100
Employees	51	587	1,379	1,571	3,784	2,377	9,749
% of Total	0.5	6.0	14.1	16.1	38.8	24.4	100
Wages (\$1,000)	666	2,836	14,857	29,188	127,532	93,099	268,178
% of Total	0.2	1.1	5.5	10.9	47.6	34.7	100
Hours Worked	44,983	218,007	1,282,995	2,589,323	7,719,997	5,097,134	16,952,439
Productivity (t/hr)	0	1.28	2.01	2.12	2.85	2.35	2.50 (av.)

NOTE: 950 additional tons of coal were produced in Montgomery County in 1991.

1992	Production Range						TOTAL
	0	1-9,999	10,000-49,999	50,000-99,999	100,000-499,999	Over 500,000	
Number of Mines	125	65	65	61	93	12	421
Surface	41	29	17	11	23	1	122
Deep	84	36	48	50	70	11	299
% of Total	29.7	15.4	15.4	14.5	22.1	2.9	100
Tons Produced	0	294,905	1,834,821	4,465,810	21,838,564	14,127,685	42,561,785
% of Total	0	0.7	4.3	10.5	51.3	33.2	100
Employees	41	440	892	1,255	3,744	2,637	9,009
% of Total	0.5	4.9	9.9	13.9	41.6	29.3	100
Wages (\$1,000)	336	1,714	11,069	25,226	124,095	102,577	265,017
% of Total	0.1	0.6	4.2	9.5	46.9	38.8	100
Hours Worked	22,588	154,646	856,666	1,871,979	7,486,233	5,572,411	15,964,523
Productivity (t/hr)	0	1.91	2.14	2.39	2.92	2.67	3.10 (av.)

NOTE: 1,741 additional tons of coal were produced in Montgomery County in 1992.

NOTES ON ALL TABLES: Tables are a result of VCCER analysis. Totals may not be equal to 100%, due to rounding. Also, in some cases, the totals above may differ slightly from those listed elsewhere in this volume. Tables do not involve any data from Montgomery County, which accounts, in part, for these differences.

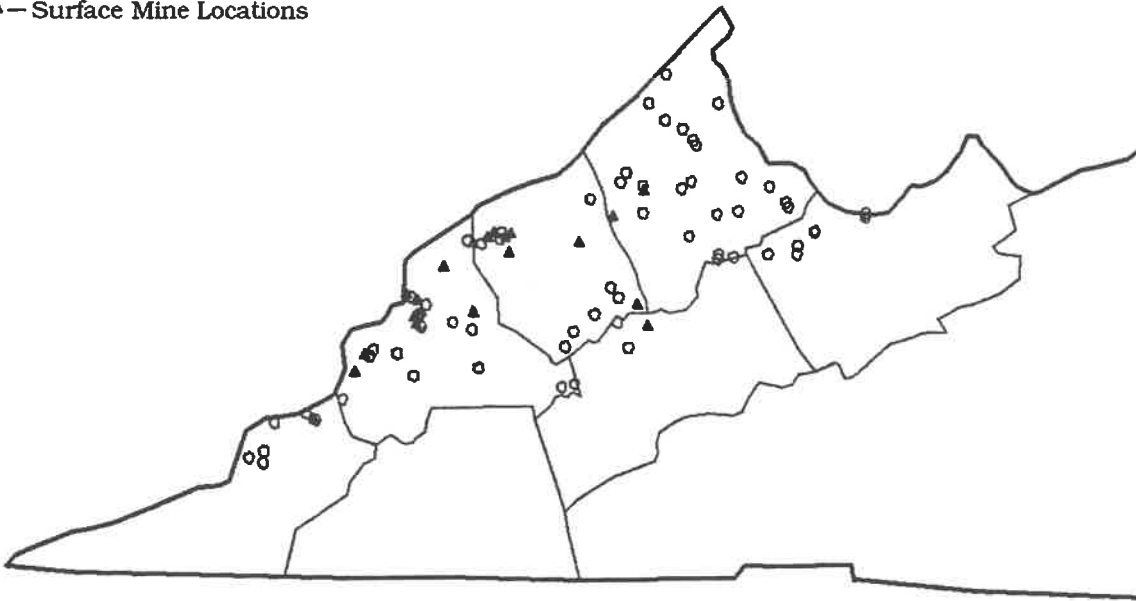
Source: Original data provided by Virginia Department of Mines, Minerals and Energy, Division of Mines, Big Stone Gap.

1992 LOCATIONS OF MINING OPERATIONS IN SOUTHWESTERN VIRGINIA

PRODUCTION: 100,000-499,999 TONS

○ - Underground Mine Locations

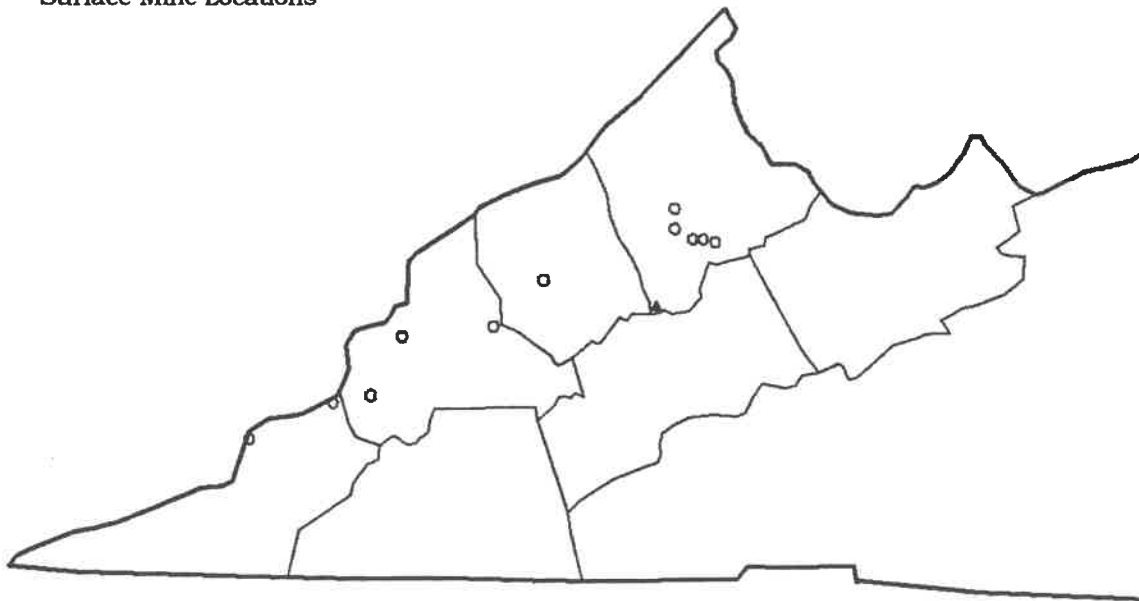
▲ - Surface Mine Locations



PRODUCTION: OVER 500,000 TONS

○ - Underground Mine Locations

▲ - Surface Mine Locations



Productivity

**1992 VIRGINIA COAL MINE PRODUCTIVITY
(for 105 operations producing 100,000+ tons)**

Company	Mine	Type*	Tons	# Emp	Man Hours	Tons /Man Hour
Mullins Coal Co. Inc. of VA	#3	U	600,000	28	66,311	9.0
Pride Energy Company	Pride Energy #1	S	107,135	20	13,698	7.8
Parts Corporation of America	#2	U	283,705	41	52,480	5.4
Lucky L & L Coal Company, Inc.	#2	U	100,333	14	18,928	5.3
Double M Coal Company, Inc.	#5	U	115,174	10	21,784	5.3
Paramont Coal Corporation	Brush Creek #33	S	245,778	32	47,426	5.2
Skyline Enterprises of VA, Inc.	#1	S	374,487	30	73,546	5.1
Humphreys Enterprises, Inc.	#17	S	333,724	28	65,594	5.1
J K & G Coal Corporation	#2	U	260,115	30	52,080	5.0
Clinchfield Coal Company	Raging Bull	S	268,064	29	54,048	5.0
Fiddle Coal Company, Inc.	#1	U	145,900	27	29,187	5.0
Black Rock Coal, Inc.	#1	S	180,052	15	37,533	4.8
A & G Coal Corporation	#1	S	429,075	43	90,072	4.8
Clinchfield Coal Company	Black Thunder	S	609,583	60	127,144	4.8
Motivation Coal Company, Inc.	Pawpaw Gap #9	S	376,059	42	82,376	4.6
Clinchfield Coal Company	Screaming Eagle	S	466,901	50	103,669	4.5
Paramont Coal Corporation	Rock Branch #35	S	156,542	39	34,998	4.5
Paramont Coal Corporation	Howell Branch #3	S	248,251	39	54,568	4.5
Bear Ridge Mining, Inc.	Bandy #1	U	252,176	24	59,637	4.2
Dominion Coal Corporation	Dominion #1	U	121,368	27	29,350	4.1
Humphreys Enterprises, Inc.	#16	S	269,360	28	66,127	4.1
Horn Construction Company, Inc.	#16	S	159,362	16	39,750	4.0
Black Mountain Mining Company	#1	U	213,382	37	53,934	4.0
Dorchester Mining Company, Inc.	#1	U	254,900	26	63,232	4.0
Top Gun Coal Company, Inc.	#3	U	303,219	50	75,958	4.0
A & G Coal Corporation	#1	S	350,151	40	93,083	3.8
Greater Wise, Inc.	#13	S	274,581	31	71,946	3.8
R & H Coal Company, Inc.	#1	U	114,779	17	30,988	3.7
Motivation Coal Company, Inc.	Turkey Branch #1	S	317,700	44	84,939	3.7
Old Dominion Energy Corporation	#4	U	116,287	13	31,594	3.7
Dominion Coal Corporation	Dominion #7	U	448,256	53	120,422	3.7
Sammy Joe Enterprises	#1	U	125,616	21	34,364	3.7
Dominion Coal Corporation	Dominion #21	U	238,215	30	65,052	3.7
Dorchester Coal Company	#1	U	365,470	42	98,343	3.7
Powell Mountain Coal Co., Inc.	Upper Mason #1	U	284,835	32	78,369	3.6
Dominion Coal Corporation	Dominion #10	U	194,265	23	54,523	3.6
D & L Coal Company, Inc.	#2	U	156,297	31	43,258	3.6
Consolidation Coal Company	Buchanan #1	U	2,634,365	342	739,973	3.6
Right Fork Coal Company, Inc.	#1	U	139,461	20	38,702	3.6
Island Creek Coal Company	VP #1	U	1,495,428	186	411,428	3.6
Big Dog Coal Company, Inc.	#4	U	144,961	18	41,136	3.5
Greater Wise, Inc.	#14	S	249,847	30	70,536	3.5
Steven R. Mullins Excavating	Flat Gap #11	S	423,635	52	125,989	3.4
American Carbon Corporation	#1	U	157,869	18	46,032	3.4
G & A Coal Company, Inc.	#1	U	354,255	53	106,706	3.3
Cane Patch Mining Company, Inc.	#1	S	300,018	38	90,190	3.3
Kodiak Mining Company	#5	S	206,280	29	63,261	3.3
Lebo Mining, Inc.	#3	U	162,332	31	48,844	3.3
Clinchfield Coal Company	Roaring Fork #2	U	403,568	64	126,293	3.2
McGlothlin Coal Company	#16	U	199,568	30	62,056	3.2
Black Nugget Mining, Inc.	#2	U	133,777	18	42,516	3.1
Powell Mountain Coal Co., Inc.	Wallins A	U	547,758	79	175,146	3.1
Middle Creek Entry, Inc.	#1	U	283,102	47	91,229	3.1
Lambert Coal Company, Inc.	#44	U	120,713	18	38,364	3.1
Bullion Hollow Enterprises	#23	U	451,973	79	153,077	3.0

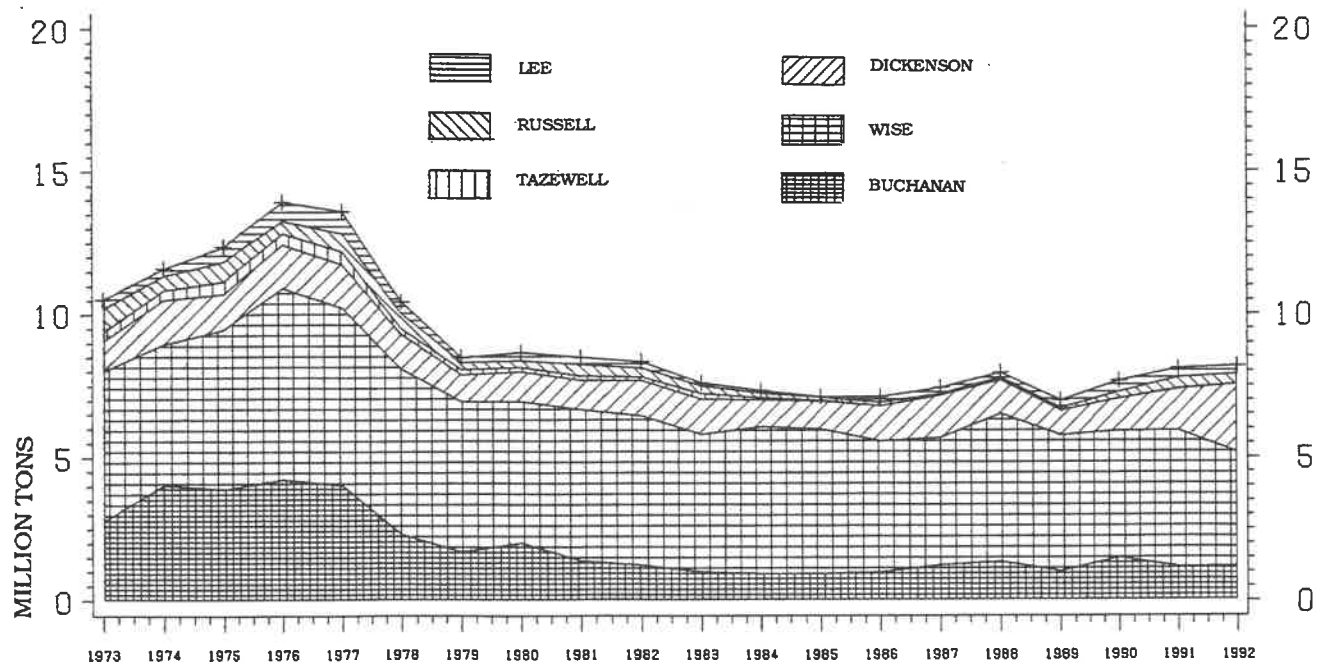
Mining Methods

VIRGINIA SURFACE MINING: 1973-1992

Year	Auger	Strip	Total Surface	Total VA Production	% of Total Production
1973	1,827,241	8,703,158	10,530,399	33,869,387	31.1
1974	1,556,078	10,048,467	11,604,545	34,283,753	33.8
1975	1,203,846	11,159,798	12,363,644	35,505,780	34.8
1976	1,175,156	12,959,491	14,134,647	39,995,546	35.3
1977	1,133,959	12,447,754	13,581,713	37,513,131	36.2
1978	724,332	9,721,047	10,445,379	31,911,283	32.7
1979	367,644	8,127,629	8,495,273	37,038,148	22.9
1980	277,282	8,373,595	8,650,877	41,008,884	21.1
1981	499,158	7,986,741	8,485,899	41,977,807	20.2
1982	354,656	7,988,058	8,342,714	40,481,288	20.6
1983	537,345	7,040,047	7,577,392	35,506,056	21.3
1984	349,776	6,959,495	7,309,271	41,424,753	17.6
1985	399,949	6,708,530	7,108,479	42,376,484	16.8
1986	425,519	6,676,166	7,101,685	41,768,142	17.0
1987	559,434	6,855,057	7,414,491	45,537,960	16.3
1988	396,946	7,545,693	7,942,639	46,364,647	17.1
1989	166,014	6,797,131	6,963,145	43,855,231	15.9
1990	157,356	7,488,254	7,645,610	46,500,106	16.4
1991	320,693	7,765,729	8,086,422	42,336,136	19.0
1992	320,099	7,852,481	8,172,580	42,561,779	19.2

Source: Virginia Department of Mines, Minerals and Energy, Division of Mines, Big Stone Gap.

VIRGINIA SURFACE COAL PRODUCTION BY COUNTY: 1973-1992



1992 VIRGINIA LONGWALL CENSUS

Company	Mine & County	Seam Name & Height	Cutting Height	Panel Width	Depth of Overburden	Initial Face	Present Face
Consolidation Coal	Buchanan Buchanan County	Pocahontas #3 66-76"	66-76"	600'	1,400-2,000'	1988	-
	Buchanan Buchanan County	Pocahontas #3 72-78"	72-78"	600'	1,400-2,000'	1987	-
Island Creek	VA Pocahont. #1 Buchanan County	Pocahontas #3 56-58"	60-62"	800'	1,200-2,400'	-	-
	VA Pocahont. #3 Buchanan County	Pocahontas #3 65"	65"	732'	1,050-2,700'	-	-
	VA Pocahont. #5* Buchanan County	Pocahontas #3 65"	65"	850'	1,400-2,700'	-	-
	VA Pocahont. #6** Buchanan County	Pocahontas #3 60-62"	65"	732'	1,400-2,700'	-	-
Pittston (Clinchfield Division)	McClure #1 Dickenson County	Jawbone 49-60"	66"	680'	420-1,100'	1987	1992
Westmoreland	Bullitt Wise County	Dorchester 48"	54"	605'	800'	1984	-
	Holton Wise County	Taggart 78"	78"	678'	1,200'	1985	1991
	Pierrepont Wise County	Wilson 51"	55"	700'	1,000-2,000'	1992	1992

* VP-5 Mining Company

** Garden Creek Pocahontas Company

Source: *Coal Magazine*, McLean Hunter Publishing Company, Chicago, IL. February 1993.

Railroads

RAILROAD SERVICE TO VIRGINIA COAL MINES IN 1992

	Norfolk Southern	CSX
Number of Virginia Mines Served	411	13
Percent of Total	96.8%	3.2%
Virginia Production Served in Million Short Tons	40.58	1.98
Percent of Total	95.1%	4.9%

VIRGINIA COAL MINES SERVICED BY CSX IN 1992

Company	Mine	County	Tons-1992
Clinchfield Coal Co.	Kilgore Creek	Dickenson	0
Clinchfield Coal Co.	Maple House #1	Dickenson	0
Clinchfield Coal Co.	McClure #1	Dickenson	1,092,064
Clinchfield Coal Co.	Open Fork #2	Dickenson	0
Clinchfield Coal Co.	Splashdam #1	Dickenson	450,631
Clinchfield Coal Co.	Sycamore #5	Wise	0
Double R Coal Co., Inc.	#1	Dickenson	0
Ison Coal Co.	#16	Wise	94,443
Lambert Coal Co., Inc.	#44	Dickenson	120,713
Lambert Coal Co., Inc.	#47	Dickenson	130,037
Paroki Enterprise Inc.	#1	Dickenson	27,717
Right Fork Coal Co., Inc.	#2	Dickenson	0
Southeast Coal Co., Inc.	#1	Dickenson	61,627
TOTAL			1,977,232

NOTE: All mines but the above are serviced by Norfolk Southern.

Source: Virginia Department of Mines, Minerals and Energy, Division of Mines, Big Stone Gap.

Coal Quality

VIRGINIA RAW COAL ANALYSIS, BY SEAM

County	Seam	# of Samples	% Volatile	Fixed % Carbon	% Ash	% Sulfur	BTU/lb MF*	BTU/lb MAF**	Ash Soft Temp °F
Buchanan	Blair	3	30.4	62.3	7.0	1.3	14,430	15,510	2,128
	Clintwood	1	34.2	59.7	6.1	1.3	14,440	15,380	2,494
	Dorchester	4	26.7	57.2	16.0	0.8	13,050	15,550	2,743
	Eagle	3	29.4	55.4	15.2	1.3	13,030	15,360	2,668
	Hagy	3	26.5	64.1	9.4	1.5	14,040	15,500	2,629
	Kennedy	5	25.1	70.7	4.4	0.8	15,502	15,710	2,429
	Pocahontas #3	9	17.9	73.5	8.5	0.7	14,270	15,600	2,413
	Splashdam	4	26.9	63.7	9.5	0.9	14,040	15,500	2,719
	Tiller	1	29.0	67.2	3.8	0.6	15,090	15,680	2,296
Dickenson	Blair	1	31.2	57.5	11.3	2.9	13,490	15,210	2,359
	Clintwood	4	33.2	60.3	6.6	1.0	14,260	15,280	2,670
	Dorchester	1	29.6	54.4	16.0	0.6	12,840	15,290	2,800
	Eagle	2	34.1	62.0	4.2	1.9	14,680	15,300	2,265
	Jawbone	3	22.0	54.3	23.7	0.7	11,660	15,270	2,800
	Kennedy	2	23.7	56.5	19.9	0.7	12,410	15,470	2,670
	Lower Banner	6	33.1	56.8	10.2	0.9	13,930	15,470	2,410
	Norton	1	32.1	59.2	8.7	1.0	13,990	15,320	2,170
	Raven	1	23.4	51.5	25.1	0.5	11,490	15,340	2,665
	Splashdam	6	34.4	53.0	12.6	1.5	13,380	15,310	2,457
	Upper Banner	7	31.0	57.1	11.8	0.8	13,590	15,410	2,462
Lee	Taggart	1	37.3	58.0	4.8	0.6	14,800	15,540	2,647
Russell	Jawbone	4	29.1	53.1	17.7	0.6	12,470	15,160	2,528
	Tiller	2	31.1	59.7	9.3	0.6	14,050	15,480	2,300
	Upper Banner	1	32.7	60.2	7.1	0.7	14,460	15,570	2,692
Wise	Blair	4	32.9	61.7	5.6	0.6	14,050	15,430	2,697
	Clintwood	2	34.2	57.3	8.5	0.8	13,970	15,280	2,515
	Dorchester	6	32.4	58.5	8.8	1.2	13,880	15,270	2,695
	High Splint	2	34.7	54.4	4.8	0.8	13,400	15,000	2,637
	Imboden	11	34.2	56.9	8.6	0.8	13,900	15,200	2,528
	Jawbone	3	32.4	57.1	13.5	1.1	13,060	15,510	2,491
	Kelly	2	34.4	57.7	7.9	0.7	13,940	15,140	2,700
	Low Splint	2	37.0	55.3	7.6	0.6	14,130	15,300	2,800
	Lyons	5	34.7	57.5	7.7	2.5	14,050	15,230	2,170
	Morris	3	35.2	58.4	6.3	0.6	14,100	15,040	2,733
	Norton	1	38.3	55.9	5.8	1.6	14,240	15,120	2,179
	Pardee	3	34.6	54.3	11.1	1.0	13,430	15,100	2,746
	Raven	1	34.4	57.2	8.5	0.7	13,850	15,130	2,566
	Taggart	6	34.2	59.4	6.3	0.7	14,240	15,190	2,701
	T. Marker	1	36.2	60.5	3.2	0.6	14,890	15,380	2,539
	Upper Banner	1	35.8	59.0	5.2	0.5	14,660	15,460	2,787
	U. Standilford	2	34.2	58.4	7.5	1.4	14,140	15,280	2,600
AVERAGE		(134)	30.3	56.8	9.7	1.2	13,379	15,300	2,429

* British Thermal Units per pound, moisture free

** British Thermal Units per pound, moisture and ash free

Source: U.S. Geological Survey and Virginia Department of Mines, Minerals and Energy, Division of Mines, Big Stone Gap.

VIRGINIA COAL PREPARATION PLANT CENSUS: 1991/1992

Company	Plant	County	Coal Type ¹	Daily Clean-Coal Capacity ²	1991 Clean Tonnage	1992 Clean Tonnage
Ambrose Branch	#1	Wise	M/S	3,000	671,000	647,000
Carbomin Corporation	Tipple #1	Wise	M/S	1,200	120,000	N/A
Harman Mining	Central	Buchanan	M/S	5,000	1,048,129	N/A
Harold Keene Coal	Gardner	Russell	M/S	700	N/A	50,000
Harold Keene Coal	Keene	Russell	S	700	100,000	N/A
Island Creek	VP #1	Buchanan	M	12,000	N/A	1,495,428
Island Creek	VP #3	Buchanan	M	9,000	N/A	1,686,780
Island Creek	VP #6	Buchanan	M	8,500	N/A	1,415,817
Jewell Smokeless	J.S. #2	Buchanan	M	8,309	2,214,862	2,087,135
Koch Raven	K.R. #1	Buchanan	M	4,300	1,100,000	746,000
Paramont Coal	Ramsey	Wise	M/S	6,500	1,270,677	N/A
Lambert Coal Co.	Roaring Fork	Dickenson	S	2,500	N/A	422,600
Virginia IC & C	Toms Creek	Wise	M/S	12,000	1,528,503	1,162,709
VP-5 Mining Company ³	VP #5	Buchanan	M	9,000	N/A	1,595,387
Wellmore	Knox Creek	Tazewell	M	6,000	1,300,000	N/A
Wellmore	Wellmore #7	Buchanan	M/S	6,000	1,300,000	N/A
Wellmore	Wellmore #8	Buchanan	M/S	8,000	1,500,000	N/A
Westmoreland	Bullitt	Wise	S	8,500	N/A	2,247,548
Westmoreland	Wentz	Wise	S	4,800	N/A	1,214,252

NOTE: N/A may indicate either that a plant was not in operation during the year specified, or that the company did not respond to VCCER surveys. (Non-response to surveys for two consecutive years results in deletion from this census, but does not necessarily indicate that a given preparation plant had ceased operations.)

1. M = Metallurgical coal; S = Steam coal
2. Most recent figure available (1992 or 1993)
3. A division of Island Creek Coal Company

Sources: U.S. Mine Safety and Health Administration, Norton; VCCER Preparation Plant Surveys, May 1992 and May 1993.

Coal Sales

COAL DISTRIBUTION COMPANIES SERVING VIRGINIA

A. T. Massey Coal Co., Inc.
P.O. Box 26765
Richmond, VA 23261

Ambrose Branch Coal Co., Inc.
P.O. Box 806
Pound, VA 24279

American Metals & Coal International
20 Dayton Avenue
Greenwich, CT 06830

AGIP Coal Sales USA, Inc.
8041 Hosbrook Road, Suite 200
Cincinnati, OH 45236

Bi-Coal, Inc.
P. O. Box 71385
Marietta, GA 30007

Candlewax Smokeless Fuel Co., Inc.
P.O. Box 29
Tazewell, VA 24651

Central Coal Company
P.O. Box 229
Abingdon, VA 24210

Centran Coal Company
One Main Street S.E., Suite 100
Minneapolis, MN 55414

Coal Arbed International Trading
210-212 East Lombard Street
Baltimore, MD 21202

Coal Energy Resources
P.O. Box 197
Norton, VA 24273

Coal Marketing Corporation
P.O. Box 734
Abingdon, VA 24210

Columbia Coal Corporation
P.O. Box 926
Cowpens, SC 29330

Concoal Corporation
P.O. Box 50545
Knoxville, TN 37950

Consolidation Coal Company
Consol Plaza
Pittsburgh, PA 15241

Covenant Coal Company
Drawer G
Richlands, VA 24641

Drummond Coal Sales, Inc.
P.O. Box 10246
Birmingham, AL 35202-0246

Eastern Coal & Coke Company
200 South Broad Street
Philadelphia, PA 19102

Electric Fuels Corporation
P.O. Box 15208
Saint Petersburg, FL 33733

Elk River Resources, Inc.
P.O. Box 10388
Knoxville, TN 37939-0388

Elm Street Resources, Inc.
P.O. Box 1718
Paintsville, KY 41240

Energy Trading Corporation
767 Fifth Avenue
New York, NY 10153

Glamorgan Coal Company
P.O. Box 3237
Wise, VA 24293

H & G Enterprises, Inc.
P.O. Box 197
Norton, VA 24273

Hansen Coal Corporation
6 Stamford Forum
Stamford, CT 06901

Harold Keene Coal Co., Inc.
P.O. Box 929
Honaker, VA 24260

Hawley Fuel Coal, Inc.
P.O. Box 188
Altoona, PA 16603

Hiller Fuels Group, Inc.
P.O. Box 929
Altoona, PA 16603

International Resources
Route 2, Box 427
West Jefferson, NC 28694

Island Creek Coal Company
250 West Main Street
Lexington, KY 40513

J A D Coal Company, Inc.
P.O. Box M
St. Charles, VA 24282

James Spur, Inc.
P.O. Box 50603
Knoxville, TN 37950-0603

Jefferson Coals, Inc.
P.O. Box 908
Bluefield, VA 24605

Jericol Mining
Route 1, Box 1000
Cumberland Gap, TN 37724

Koch Carbon, Inc.
P.O. Box 2219
Wichita, KS 67201

KMH Energy Corporation
P.O. Box 555
Norton, VA 24272

Lambert Coal Company, Inc.
P.O. Box 394
Nora, VA 24272

Mapco Coal, Inc./White County Coal Corp.
P.O. Box 21628
Tulsa, OK 74121-1628

Mountain State Coal Sales
P.O. Box 126
Oakdale, TN 37829-0126

Neely & Gibson Coal Company
187 North Church Street
Spartanburg, SC 29301

New River Fuel Company
Route 1, Box 1000
Cumberland Gap, TN 37724

Pardee Coal Company
P.O. Box 668
Norton, VA 24273

Permac, Inc.
P.O. Box 1349
Bluefield, VA 24605

Philbro Energy, Inc.
600 Steamboat Road
Greenwich, CT 06830

Pittston Coal Export Corporation
P.O. Box 120070
Stamford, CT 06912-0070

Powell Mountain Coal Company
2537 Fourth Avenue East
Big Stone Gap, VA 24219

Race Fork Coal Corporation
P.O. Box 1349
Bluefield, VA 24605

Rapoca Energy Company
2700 Lee Highway
Bristol, VA 24201

Ruhrkohle Trading Corporation
777 Third Avenue
New York, NY 10017

Shelton Coal Company
P.O. Box 358
Midlothian, VA 23113

Sigmon Coal Company
Route 1, Box 1000
Cumberland Gap, TN 37724

Sovereign Coal Sales
9111 Cross Park Drive, Suite 475
Knoxville, TN 37923

Stinnes Coal Company
333 West Vine Street, Suite 1610
Lexington, KY 40507

Thunder Mountain Coal Company
P.O. Box 745
Kingsport, TN 37662

Thyssen, Inc.
1114 Avenue of the Americas
New York, NY 10036

United Coal Company
P.O. Box 1280
Bristol, VA 24203

USX Corporation
351 West Beau Street
Washington, PA 15301

Welsh Carbon Corporation
801 "E" W. 8th Street
Cincinnati, OH 45203

Westmoreland Coal Co./Kentucky Criterion
200 South Broad Street
Philadelphia, PA 19102

Woodruff Coal Company
P.O. Box 190
Kalamazoo, MI 49005

Yancy Minerals, Inc.
1768 Litchfield Turnpike
Woodbridge, CT 06525

Source: Personal correspondence with Thomas Murphy, U. S. Department of Energy.

Coal Exports

HAMPTON ROADS COAL EXPORT TERMINALS

DOMINION TERMINAL ASSOCIATES (D.T.A.)

Dominion Terminal Associates is located on the east bank of the James River in Newport News, and is co-owned by Ashland Coal, Inc., Peabody Holding Company, Inc., the Pittston Company and Westmoreland Coal Company. Served by the CSX Rail System, D.T.A. has an annual throughput capacity of 20 million tons and can accommodate vessels ranging from barges to ships of 178,000 dwt. The tandem rotary dumper can unload coal at a rate of 5,700 tons per hour. Nineteen belt conveyors transport the coal from dumper to storage or direct to the shiploader. Coal is stored in four areas with a maximum capacity of 1.7 million tons, and is later reclaimed for shipment by two stacker/reclaimers and one reclaimer. These three machines have 200-foot booms and are capable of luffing, slewing and traveling along the length of the storage areas to stack and reclaim the coal with a minimum amount of dozing. Coal can be reclaimed and transported to the twin silos at 6,800 tons per hour, where two grades can be blended and loaded into vessels at up to 6,500 tons per hour. The single shiploader with a 145-foot boom can accommodate ships with a 79-foot air draft. Pierside, D.T. A. matches the harbor's 50-foot depth.

During April 1992, D.T.A. unloaded its one hundred millionth ton since it began operations in 1984. The terminal's highest monthly level of shipments to date was 2.1 million tons in September 1991. ADDRESS: **Dominion Terminal Associates, P.O. Box 967-A, Newport News, VA 23607; 804/245-2275.**

NORFOLK SOUTHERN CORPORATION (NS)

The Lamberts Point coal handling facilities of the Norfolk Southern Railway Company are the fastest in the world, concentrating at one point the collection and blending of coals originating from more than 200 mines and preparation plants on its rail system. In addition to the shiploading piers, NS has constructed modern weighing, thawing and dumping facilities to supply coal to the pier. Classification and storage yards accommodate approximately 7,500 loaded coal hopper cars at Lamberts Point, or the equivalent of almost 700,000 tons of coal on hand each day, with additional tracks provided for receiving loaded trains and assembly of empty cars returning to the coalfields. A planned coal ground-storage facility at Isle of Wight will enhance export service; in the meantime, service is expedited by a high-speed, virtually one-way route for coal trains from the mines to Norfolk. During 1993, twin surge silos will become operational, and this short-term storage will allow the continual dumping of coal while shiploaders are being repositioned.

NS's **Coal Pier 6** features twin traveling loaders, each as high as a 17-story building, which can serve two colliers or concentrate on a single ship; over 150,000 tons of coal have been loaded in a single collier, some of which are 1,000 feet in length and 175 feet in width. Coal is carried to the loaders by a series of 8-foot-wide rubber conveyor belts (which are, in turn, equipped with a sophisticated, mechanical sampling system). Even-flow retractable booms then deposit the coal smoothly into colliers. The booms can reach out as far as 120 feet, providing an even-keel loading for ships with centerline bulkheads. Pier 6 has a design capacity of 16,000 tons an hour, with a maximum capacity of 20,000 tons per hour.

In addition to its coal piers NS operates at Hampton Roads a large shop for the repair of coal cars before their return to the mines, as well as a number of other service facilities. ADDRESS: **Pier Master's Office, Norfolk Southern, P.O. Box 3070, Norfolk, VA 23514; 804/446-5481.**

PIER IX TERMINAL COMPANY

With a depth of over 50 feet, loading facilities include a double-berth pier with a conveyor system, a single shiploader, and an air draft of 75 feet, capable of loading 85,000- to 90,000-ton colliers in a day. Berth and loading facilities will accommodate vessel lengths of up to 1,000 feet and breadths of up to 155 feet. The storage facility has a rated capacity of 12 million tons of coal per year with ground storage of 1.36 million tons in 12 piles. The Terminal is served by the CSX Rail System, which accesses the highest qualities of metallurgical and steam coals with competitive rail rates. Pier IX Terminal Company also offers mechanical sampling to and from storage, stockpile blending to an accuracy of plus or minus 1%, and guaranteed demurrage protection. ADDRESS: **Pier IX Terminal Company, P.O. Box 38, Newport News, VA 23607; 804/244-8800.**

Sources: *The Port of Greater Hampton Roads Annual*, 1993, Hampton Roads Maritime Association.

HAMPTON ROADS COAL EXPORT SERVICES

EXPORTERS/JOBBERS

Browing, W. J., Co., Inc.
127 Bank Street
Norfolk, VA 23510
804/622-3321

Capes Shipping Agencies, Inc.
1128 W. Olney Road
Norfolk, VA 23507
804/625-3658

Coal Export Services, Inc.
201 Granby Mall, Suite 512
Norfolk, VA 23510
804/627-5454

Consolidation Coal Co., Inc.
999 Waterside Drive, Suite 1214
Norfolk, VA 23510
804/625-6236

Continental Coal & Shipping, Inc.
P.O. Box 12906
Newport News, VA 23612
804/873-0085

Crossocean Shipping
P.O. Box 3212
Norfolk, VA 23514
804/423-7561

Dominion Terminal Associates
P.O. Box 967-A
Newport News, VA 23607
804/245-2275

Host, T. Parker, Inc.
P.O. Box 3729
Norfolk, VA 23514
804/627-6286

ILVA U.S.A., Inc.
1128 West Olney Road
Norfolk, VA 23507
804/623-3662

Maritime Coal Agencies, Inc.
2707 Wyoming Avenue
Norfolk, VA 23513
804/441-6864

Massey Coal Export Co.
P.O. Box 26765
Richmond, VA 23261
804/788-1800

Pier IX Terminal Co.
P.O. Box 38
Newport News, VA 23607
804/244-8800

Pittston Coal Export Co.
Dominion Tower, Suite 1210
Norfolk, VA 23510
804/622-3393

Ramsay, Scarlett Agencies, Inc.
210 East City Hall Ave.
Norfolk, VA 23510
212/466-3900

Westmoreland Coal Sales Co.
P.O. Box 536
Newport News, VA 23607
804/247-6331

INSPECTION/ANALYSIS/SAMPLING

Hampton Roads Testing Labs
611 Howlmet Drive
Hampton, VA 23661
804/826-5310

Norfolk Testing Laboratories
(A Division of McCreath & Son)
P.O. Box 122
Norfolk, VA 23501
804/622-6136

Sampling Associates International
11818 Rock Landing Drive
Suite 202
Newport News, VA 23606
804/873-0366

Tidewater Coal Inspection Bureau
1200 Boissevain Avenue
Norfolk, VA 23507
804/627-0400

Source: *The Port of Greater Hampton Roads Annual, 1993*, Hampton Roads Maritime Association.

DESTINATIONS OF U.S. COAL EXPORTS

Destination	Steam Coal (short tons)	Met. Coal (short tons)	1992 TOTAL
NORTH AMERICA			
Canada	10,219,129	4,920,437	15,139,566
Dominican Republic	84,420	-	84,420
Jamaica	26,925	-	26,925
Mexico	40,379	36,314	76,693
Other	3,362	22	3,384
SUBTOTAL	10,374,215	4,956,773	15,330,988
SOUTH AMERICA			
Argentina	2,830	332,322	335,152
Brazil	204,569	6,165,063	6,369,632
Chile	75	27,015	27,090
Other	37,159	-	37,159
SUBTOTAL	244,633	6,524,400	6,769,033
EUROPE			
Albania	-	22,284	22,284
Belgium/Luxembourg	2,030,824	5,165,287	7,196,111
Bulgaria	-	601,582	601,582
Denmark	3,832,345	-	3,832,345
Finland	-	205,160	205,160
France	3,745,438	4,314,350	8,059,788
Germany, FR	756,258	247,182	1,003,440
Ireland	1,448,927	-	1,448,927
Italy	3,163,749	6,179,973	9,343,722
Netherlands	4,311,795	4,835,841	9,147,636
Norway	27,453	90,976	118,429
Portugal	1,344,268	135,015	1,479,283
Romania	-	752,592	752,592
Spain	1,740,313	2,795,055	4,535,368
Sweden	247	1,165,013	1,165,260
Turkey	316	1,989,252	1,989,568
United Kingdom	1,420,557	4,174,794	5,595,351
Yugoslavia	67,852	658,253	726,105
Other	229	31,907	32,136
SUBTOTAL	23,890,571	38,364,519	62,255,087
ASIA			
China (Taiwan)	3,135,589	424,343	3,559,932
Hong Kong	356,528	-	356,528
Israel	681,067	142,927	823,994
Japan	2,823,439	9,480,229	12,303,668
Korea	744,062	2,607,587	3,351,649
Other	143,856	-	143,853
SUBTOTAL	7,884,541	12,655,086	20,539,627
AFRICA			
Algeria	-	611,458	611,458
Egypt	736	847,616	848,352
Morocco	695,460	41,069	736,529
South Africa	-	424,820	424,820
SUBTOTAL	696,196	1,924,963	2,621,159
TOTAL	43,090,461	59,425,738	102,516,199

NOTE: As this and the preceding table derive their figures from different sources, totals will vary slightly.

Source: *Quarterly Coal Report*, Energy Information Administration, May 1993.

1993
Virginia Coal Mine
Directory

ABOUT THE 1993 VIRGINIA COAL MINE DIRECTORY

The following listing presents a comprehensive data set for 421 mines licensed in Southwestern Virginia by the Virginia Division of Mines (VDM/Virginia Department of Mines, Minerals and Energy) as of January 1, 1993. All figures presented refer to mine activity during the calendar year 1992, and were drawn from VDM computer files at the agency's offices in Big Stone Gap. The data in this Directory are printed as shown in VDM records, which present information reported by coal-mine operators for individual mining operations.

Mines are listed alphabetically by company, and the following information is included for each mine:

Company Name	Mine ID #	# of Employees	County
Company Contact	Mine Type	# of Days Worked	Seam(s) Worked
Company Address	Activity Status, 1/1/93	# of Hours Worked	Seam Height(s)
Telephone #	Production, 1991	Tons/Man Hour	Equipment Used
	Production, 1992	Wages	Coal Owner(s)

VCCER extends its sincere appreciation to Chief Mine Inspector Harry Childress and to the employees of the Virginia Division of Mines for their invaluable help in providing the information included in this directory.

ABBREVIATIONS USED

MINE TYPE

deep(T) = Underground Tipple Mine
 deep(TR) = Underground Truck Mine

surface(A) = Surface Auger Mine
 surface(S) = Surface "Strip" Mine

EQUIPMENT

ATRS = Automatic Temporary Roof Support
 AUGER = Various Augering Equipment
 BCAR = Battery-Powered Car
 CD = Coal Drill
 CH = Continuous Haulage
 CM = Continuous Miner
 CMA = Continuous Miner/Auger Type
 CTR = Conventional Cutter

DCAR = Diesel-Powered Car
 LDR = Conventional Loader
 LW = Longwall
 RD = Roof Drill or Bolter
 SCAR = Shuttle Car
 SCOOP = Haulage Machine (LHD)
 STRIP = Various Stripping Equipment
 NA = Not Available

DIRECTORY OF MINES

<p>A & G COAL CORP Tommy Joe McAmis Box 1010 Wise VA 24293 703-328-6959</p>	<p>Mine: #2 Type mine: surface(S) Status-1992: active Tons-1991: 63,157 Tons-1992: 350,151</p>	<p>Employees: 40 Days worked: 277 Hours worked: 93,083 Tons/man/hour: 3.8 Wages: 1,426,184</p>	<p>County: WISE Seam(s): CLINTWOOD/USTA Seam ht(s): 48/20 Equipment: STRIP Coal owner(s): VICC</p>
<p>A & G COAL CORP Jerry W Wharton Box 1010 Wise VA 24293 703-328-6959</p>	<p>Mine: #1 Type mine: surface(S) Status-1992: active Tons-1991: 37,857 Tons-1992: 429,075</p>	<p>Employees: 43 Days worked: 277 Hours worked: 90,072 Tons/man/hour: 4.8 Wages: 1,557,319</p>	<p>County: WISE Seam(s): DOR/CLI/BLA/LYO Seam ht(s): 48/60/48/30 Equipment: STRIP Coal owner(s): VICC</p>
<p>A & G COAL CORP Jerry W Wharton Box 1010 Wise VA 24293 703-328-6959</p>	<p>Mine: #3 Type mine: surface(S) Status-1992: active Tons-1991: 56,652 Tons-1992: 42,090</p>	<p>Employees: 0 Days worked: 0 Hours worked: 0 Tons/man/hour: na Wages: 0</p>	<p>County: DICKENSON Seam(s): na Seam ht(s): na Equipment: STRIP Coal owner(s): BEULAH PHIPPS</p>
<p>A & G COAL CORP Jerry W Wharton Box 1010 Wise VA 24293 703-328-6959</p>	<p>Mine: #1 Type mine: surface(A) Status-1992: active Tons-1991: 5,207 Tons-1992: 15,069</p>	<p>Employees: 0 Days worked: 0 Hours worked: 0 Tons/man/hour: na Wages: 0</p>	<p>County: WISE Seam(s): DORCHESTER Seam ht(s): 36 Equipment: AUGER Coal owner(s): VICC</p>
<p>A & G COAL CORP Jerry W Wharton Box 1010 Wise VA 24293 703-328-6959</p>	<p>Mine: #2 Type mine: surface(A) Status-1992: active Tons-1991: 0 Tons-1992: 1,333</p>	<p>Employees: 0 Days worked: 0 Hours worked: 0 Tons/man/hour: na Wages: 0</p>	<p>County: WISE Seam(s): na Seam ht(s): na Equipment: AUGER Coal owner(s): VICC</p>
<p>A & G COAL CORP Jerry W Wharton Box 1010 Wise VA 24293 703-328-6959</p>	<p>Mine: #3 Type mine: surface(A) Status-1992: active Tons-1991: 3,945 Tons-1992: 4,991</p>	<p>Employees: 0 Days worked: 0 Hours worked: 0 Tons/man/hour: na Wages: 0</p>	<p>County: DICKENSON Seam(s): na Seam ht(s): na Equipment: AUGER Coal owner(s): BUELA PHIPPS</p>
<p>AMERICAN CARBON CORP Ervin Stiltner Box 837 Grundy VA 24614 703-935-7562</p>	<p>Mine: #1 Type mine: deep(TR) Status-1992: active Tons-1991: 164,371 Tons-1992: 157,869</p>	<p>Employees: 18 Days worked: 280 Hours worked: 46,032 Tons/man/hour: 3.4 Wages: 771,590</p>	<p>County: BUCHANAN Seam(s): SPLASHDAM Seam ht(s): 84 Equipment: CM, SCOOP, RD, ATRS Coal owner(s): BULL CREEK COAL CO</p>
<p>ANDY TRENT BRANCH COAL INC Edison Matney Box 863 Grundy VA 24614 703-935-8785</p>	<p>Mine: #3 Type mine: deep(TR) Status-1992: active Tons-1991: 11,104 Tons-1992: 7,500</p>	<p>Employees: 12 Days worked: 80 Hours worked: 6,720 Tons/man/hour: 1.1 Wages: 80,640</p>	<p>County: BUCHANAN Seam(s): BLAIR Seam ht(s): 30 Equipment: na Coal owner(s): VIRGINIA ENERGY CO</p>
<p>B & B COAL COMPANY Becky Justus Box 586 Hurley VA 24620 703-566-7131</p>	<p>Mine: #1 Type mine: deep(TR) Status-1992: inactive Tons-1991: 6,217 Tons-1992: 9,731</p>	<p>Employees: 9 Days worked: 120 Hours worked: 10,800 Tons/man/hour: 0.9 Wages: 64,800</p>	<p>County: BUCHANAN Seam(s): HAGY Seam ht(s): 30 Equipment: CM, BCAR, RD, ATRS Coal owner(s): KENTUCKY BERWIND</p>
<p>B & H COAL CO INC David Hendrickson Box 221 Jackson KY 41339 606-785-5744</p>	<p>Mine: #12 Type mine: surface(A) Status-1992: active Tons-1991: 3,902 Tons-1992: 15,549</p>	<p>Employees: 3 Days worked: 70 Hours worked: 1,334 Tons/man/hour: 11.7 Wages: 33,684</p>	<p>County: DICKENSON Seam(s): CLINTWOOD Seam ht(s): 28 Equipment: AUGER Coal owner(s): PYXIS RESOURCES CO</p>

BBC COAL CORP Kenneth R Strunk Rt 1 Box 132 Big Stone Gap VA 24219 703-523-6601	Mine: #2 Type mine: surface(S) Status-1992: active Tons-1991: 89,241 Tons-1992: 40,018	Employees: 12 Days worked: 219 Hours worked: 31,300 Tons/man/hour: 1.3 Wages: 292,802	County: WISE Seam(s): CAMPBELL CREEK Seam ht(s): 60 Equipment: STRIP Coal owner(s): PENN VIRGINIA
BEAR RIDGE MINING INC Estil Stillwell Box 255 Tazewell VA 24651 703-988-5515	Mine: BANDY #1 Type mine: deep(TR) Status-1992: active Tons-1991: 258,048 Tons-1992: 252,176	Employees: 24 Days worked: 250 Hours worked: 59,637 Tons/man/hour: 4.2 Wages: 1,153,469	County: TAZEWELL Seam(s): UPPER HORSEPEN Seam ht(s): 42 Equipment: CM, SCAR, RD, ATRS Coal owner(s): CONSOLIDATION COAL CO
BEATRICE POCAHONTAS CO Gene Shockey Drawer L Oakwood VA 24631 703-498-8200	Mine: BEATRICE Type mine: deep(TI) Status-1992: active Tons-1991: 0 Tons-1992: 0	Employees: 1 Days worked: 0 Hours worked: 387 Tons/man/hour: 0.0 Wages: 6,348	County: BUCHANAN Seam(s): na Seam ht(s): na Equipment: na Coal owner(s): BIG VEIN POCAHONTAS
BECKY MINING INC Glen A Smith Drawer 1980 Grundy VA 24614 703-935-4456	Mine: #2 Type mine: deep(TR) Status-1992: active Tons-1991: 140,432 Tons-1992: 108,031	Employees: 23 Days worked: 245 Hours worked: 47,491 Tons/man/hour: 2.3 Wages: 590,978	County: BUCHANAN Seam(s): BLAIR Seam ht(s): 42 Equipment: CM, SCAR, RD, ATRS Coal owner(s): WELLMORE COAL CORP
BETTY B COAL CO INC Eberhard E Enneper Box 1139 Coeburn VA 24230 703-395-2092	Mine: #11 Type mine: deep(TR) Status-1992: inactive Tons-1991: 247,374 Tons-1992: 16,148	Employees: 37 Days worked: 17 Hours worked: 5,032 Tons/man/hour: 3.2 Wages: 73,488	County: WISE Seam(s): DORCHESTER Seam ht(s): 50 Equipment: CM, SCAR, RD, ATRS Coal owner(s): VICC
BETTY B COAL CO INC Eberhard E Enneper Box 1139 Coeburn VA 24230 703-395-2092	Mine: #12 Type mine: deep(TR) Status-1992: active Tons-1991: 337,729 Tons-1992: 455,933	Employees: 94 Days worked: 242 Hours worked: 183,311 Tons/man/hour: 2.5 Wages: 2,243,887	County: WISE Seam(s): UPPER STANDIFORD Seam ht(s): 38 Equipment: CM, SCAR, RD, ATRS Coal owner(s): PENN VIRGINIA
BIG BUTT MINING INC Larry Crouse Star Rt Box 42-AAA Grundy VA 24614 703-259-7642	Mine: #2 Type mine: deep(TR) Status-1992: active Tons-1991: 67,599 Tons-1992: 83,304	Employees: 22 Days worked: 265 Hours worked: 48,324 Tons/man/hour: 1.7 Wages: 602,550	County: TAZEWELL Seam(s): RAVEN Seam ht(s): 40 Equipment: CM, BCAR, RD, ATRS Coal owner(s): WELLMORE COAL CORP
BIG DOG COAL CO INC Robert A Hicks Rt 3 Box 913 Coeburn VA 24230 703-565-2264	Mine: #4 Type mine: deep(TR) Status-1992: active Tons-1991: 65,920 Tons-1992: 144,961	Employees: 18 Days worked: 250 Hours worked: 41,136 Tons/man/hour: 3.5 Wages: 428,108	County: LEE Seam(s): TAGGART Seam ht(s): 72 Equipment: CM, SCAR, RD, ATRS Coal owner(s): BLACKWOOD LAND CO
BILL BRANCH COAL CO INC Doris McGlothlin Box 679 Vansant VA 24656 703-935-8327	Mine: #8 Type mine: deep(TR) Status-1992: active Tons-1991: 88,167 Tons-1992: 98,324	Employees: 26 Days worked: 260 Hours worked: 53,881 Tons/man/hour: 1.8 Wages: 623,976	County: BUCHANAN Seam(s): JAWBONE Seam ht(s): 40 Equipment: CM, SCAR, RD, ATRS Coal owner(s): KNOX CREEK
BLACK BEAR COAL CORP Earnest Lane Box 138 Hurley VA 24620 703-566-4166	Mine: #4 Type mine: deep(TR) Status-1992: active Tons-1991: 63,484 Tons-1992: 68,157	Employees: 14 Days worked: 272 Hours worked: 34,294 Tons/man/hour: 2.0 Wages: 428,997	County: BUCHANAN Seam(s): SPLASHDAM Seam ht(s): 27 Equipment: CM, SCAR, RD, ATRS Coal owner(s): UNITED COAL CO

BRETT ENTERPRISES INC Jeffrey S Clayburne Box 786 Cedar Bluff VA 24609 703-963-4838	Mine: DARBY #1 Type mine: deep(TR) Status-1992: active Tons-1991: 0 Tons-1992: 8,131	Employees: 18 Days worked: 93 Hours worked: 12,494 Tons/man/hour: 0.7 Wages: 181,217	County: LEE Seam(s): TAGGART Seam ht(s): 44 Equipment: CM, SCAR, RD, ATRS Coal owner(s): DULCIMER LAND CO
BRIARFIELD COAL CO James W Dotson Box 205 Hurley VA 24620 703-935-7521	Mine: #1 Type mine: deep(TR) Status-1992: active Tons-1991: 81,748 Tons-1992: 63,276	Employees: 14 Days worked: 200 Hours worked: 22,400 Tons/man/hour: 2.8 Wages: 224,000	County: BUCHANAN Seam(s): SPLASHDAM Seam ht(s): 29 Equipment: na Coal owner(s): KNOX CREEK COAL CO
BRISTOL COAL CO Henry Matney Box 1426 Grundy VA 24614 703-935-7562	Mine: #4 Type mine: deep(TR) Status-1992: active Tons-1991: 0 Tons-1992: 92,580	Employees: 20 Days worked: 270 Hours worked: 44,009 Tons/man/hour: 2.1 Wages: 633,972	County: BUCHANAN Seam(s): KENNEDY Seam ht(s): 30 Equipment: CM, SCAR, RD, ATRS Coal owner(s): BUCKHORN COAL CO
BRUCE COAL CO INC Dennis Turner Rt 3 Box 281-D Clintwood VA 24228 703-926-8129	Mine: #6 Type mine: deep(TR) Status-1992: active Tons-1991: 96,978 Tons-1992: 90,638	Employees: 19 Days worked: 296 Hours worked: 46,415 Tons/man/hour: 2.0 Wages: 498,373	County: DICKENSON Seam(s): DORCHESTER Seam ht(s): 48 Equipment: CM, CH, RD, ATRS Coal owner(s): DICKENSON ENTERPRISE
BUCHANAN PRODUCTION CO Gary Horn Box 1421 Bristol VA 24203 703-935-4107	Mine: #1 Type mine: deep(TR) Status-1992: active Tons-1991: 69,854 Tons-1992: 137,182	Employees: 31 Days worked: 289 Hours worked: 78,905 Tons/man/hour: 1.7 Wages: 990,098	County: BUCHANAN Seam(s): SPLASHDAM Seam ht(s): 30 Equipment: CM, CH, RD, ATRS Coal owner(s): RAPOCA ENERGY CO
BULLION HOLLOW ENTERPRISES Vernoy Moore Rt 1 Box 1090 Wise VA 24293 703-328-3464	Mine: #22 Type mine: deep(TR) Status-1992: active Tons-1991: 136,726 Tons-1992: 0	Employees: 0 Days worked: 0 Hours worked: 0 Tons/man/hour: na Wages: 0	County: WISE Seam(s): CLINTWOOD Seam ht(s): 0 Equipment: na Coal owner(s): VICC
BULLION HOLLOW ENTERPRISES Vernoy Moore Rt 1 Box 1090 Wise VA 24293 703-328-3464	Mine: #23 Type mine: deep(TR) Status-1992: active Tons-1991: 379,608 Tons-1992: 451,973	Employees: 79 Days worked: 235 Hours worked: 153,077 Tons/man/hour: 3.0 Wages: 2,264,013	County: WISE Seam(s): JAWBONE Seam ht(s): 44 Equipment: na Coal owner(s): PARAMONT LAND CO
C & S COAL CO Carl Mullins Star Rt Box 46 Hurley VA 24620 703-566-7579	Mine: #3 Type mine: deep(TR) Status-1992: active Tons-1991: 51,866 Tons-1992: 56,047	Employees: 14 Days worked: 268 Hours worked: 27,880 Tons/man/hour: 2.0 Wages: 348,022	County: BUCHANAN Seam(s): BLAIR Seam ht(s): 30 Equipment: CM, SCAR, RD, ATRS Coal owner(s): BUCHANAN REALITY
C H & S COAL CO Joe Sperow Box 21 Birchleaf VA 24220 703-865-4348	Mine: #3 Type mine: deep(TR) Status-1992: active Tons-1991: 27,144 Tons-1992: 48,120	Employees: 12 Days worked: 200 Hours worked: 17,853 Tons/man/hour: 2.7 Wages: 212,950	County: SCOTT Seam(s): COVE CREEK Seam ht(s): 46 Equipment: na Coal owner(s): PARK COAL COMPANY
CAMP COAL CO INC Ulvert Dotson HCR Box 360 Hurley VA 24620 703-566-8892	Mine: #4 Type mine: deep(TR) Status-1992: active Tons-1991: 68,033 Tons-1992: 66,748	Employees: 14 Days worked: 255 Hours worked: 23,693 Tons/man/hour: 2.8 Wages: 293,723	County: BUCHANAN Seam(s): BLAIR Seam ht(s): 36 Equipment: CM, BCAR, RD, ATRS Coal owner(s): KENTUCKY BERWIND

CLASSIC COAL CORP James Estep Box 2035 Grundy VA 24614 703-935-2231	Mine: #1 Type mine: deep(TR) Status-1992: active Tons-1991: 62,048 Tons-1992: 57,965	Employees: 16 Days worked: 160 Hours worked: 20,480 Tons/man/hour: 2.8 Wages: 370,881	County: BUCHANAN Seam(s): SPLASHDAM Seam ht(s): 40 Equipment: na Coal owner(s): UNITED COAL CO
CLINCHFIELD COAL CO Walter B Crickmer Box 7 Dante VA 24237 703-889-6021	Mine: AUSTIN CREEK #2 Type mine: deep(TR) Status-1992: active Tons-1991: 0 Tons-1992: 0	Employees: 0 Days worked: 0 Hours worked: 0 Tons/man/hour: na Wages: 0	County: DICKENSON Seam(s): na Seam ht(s): na Equipment: na Coal owner(s): CLINCHFIELD COAL CO
CLINCHFIELD COAL CO Walter B Crickmer Box 7 Dante VA 24237 703-889-6021	Mine: BLACK THUNDER Type mine: surface(S) Status-1992: active Tons-1991: 646,132 Tons-1992: 609,583	Employees: 60 Days worked: 276 Hours worked: 127,144 Tons/man/hour: 4.8 Wages: 2,394,678	County: BUCHANAN Seam(s): JAWBONE/TILLER Seam ht(s): 28/124 Equipment: STRIP Coal owner(s): CLINCHFIELD COAL CO
CLINCHFIELD COAL CO Walter B Crickmer Box 7 Dante VA 24237 703-889-6021	Mine: CAMP BRANCH #1 Type mine: deep(TI) Status-1992: active Tons-1991: 11,804 Tons-1992: 209,294	Employees: 43 Days worked: 254 Hours worked: 86,027 Tons/man/hour: 2.4 Wages: 1,792,314	County: DICKENSON Seam(s): LOWER BANNER Seam ht(s): 48 Equipment: CM, BCAR, RD, ATRS Coal owner(s): CLINCHFIELD COAL CO
CLINCHFIELD COAL CO Walter B Crickmer Box 7 Dante VA 24237 703-889-6021	Mine: CAMP BRANCH #2 Type mine: deep(TI) Status-1992: active Tons-1991: 0 Tons-1992: 0	Employees: 0 Days worked: 0 Hours worked: 0 Tons/man/hour: na Wages: 0	County: DICKENSON Seam(s): UPPER BANNER Seam ht(s): 60 Equipment: CM, SCAR, RD, ATRS Coal owner(s): CLINCHFIELD COAL CO
CLINCHFIELD COAL CO Walter B Crickmer Box 7 Dante VA 24237 703-889-6021	Mine: CANE CREEK #1 Type mine: surface(S) Status-1992: active Tons-1991: 0 Tons-1992: 0	Employees: 0 Days worked: 0 Hours worked: 0 Tons/man/hour: na Wages: 0	County: DICKENSON Seam(s): na Seam ht(s): na Equipment: STRIP Coal owner(s): CLINCHFIELD COAL CO
CLINCHFIELD COAL CO Walter B Crickmer Box 7 Dante VA 24237 703-889-6021	Mine: CHANEY CREEK Type mine: deep(TI) Status-1992: active Tons-1991: 0 Tons-1992: 0	Employees: 0 Days worked: 0 Hours worked: 0 Tons/man/hour: na Wages: 0	County: RUSSELL Seam(s): JAWBONE Seam ht(s): 90 Equipment: na Coal owner(s): CLINCHFIELD COAL CO
CLINCHFIELD COAL CO Walter B Crickmer Box 7 Dante VA 24237 703-889-6021	Mine: COBRA PIT #1 Type mine: surface(A) Status-1992: active Tons-1991: 0 Tons-1992: 0	Employees: 0 Days worked: 0 Hours worked: 0 Tons/man/hour: na Wages: 0	County: DICKENSON Seam(s): LOWER BANNER Seam ht(s): 34 Equipment: AUGER Coal owner(s): CLINCHFIELD COAL CO
CLINCHFIELD COAL CO Walter B Crickmer Box 7 Dante VA 24237 703-889-6021	Mine: KILGORE CREEK Type mine: deep(TI) Status-1992: active Tons-1991: 0 Tons-1992: 0	Employees: 0 Days worked: 0 Hours worked: 0 Tons/man/hour: na Wages: 0	County: DICKENSON Seam(s): UPPER BANNER Seam ht(s): 72 Equipment: CM, SCAR, RD, ATRS Coal owner(s): CLINCHFIELD COAL CO
CLINCHFIELD COAL CO Walter B Crickmer Box 7 Dante VA 24237 703-889-6021	Mine: KISER GAP Type mine: surface(S) Status-1992: active Tons-1991: 241,460 Tons-1992: 20,320	Employees: 29 Days worked: 27 Hours worked: 13,504 Tons/man/hour: 1.5 Wages: 119,301	County: RUSSELL Seam(s): RAVEN Seam ht(s): 36 Equipment: STRIP Coal owner(s): CLINCHFIELD COAL CO

COVENANT COAL CORP Jeffrey A Simmons Box 466 Cedar Bluff VA 24609 703-964-9881	Mine: #2 Type mine: deep(TR) Status-1992: inactive Tons-1991: 0 Tons-1992: 8,168	Employees: 18 Days worked: 25 Hours worked: 3,646 Tons/man/hour: 2.2 Wages: 60,158	County: TAZEWELL Seam(s): GREASY CREEK Seam ht(s): 60 Equipment: CM, BCAR, RD, ATRS Coal owner(s): CONSOLIDATION COAL CO
COVENANT COAL CORP Jeff Simmons Box 466 Cedar Bluff VA 24609 703-964-9881	Mine: JAWBONE #2 Type mine: deep(TR) Status-1992: active Tons-1991: 0 Tons-1992: 0	Employees: 0 Days worked: 0 Hours worked: 0 Tons/man/hour: na Wages: 0	County: TAZEWELL Seam(s): na Seam ht(s): na Equipment: na Coal owner(s): LAS RESOURCES
COVENANT COAL CORP William Simmons Box 466 Cedar Bluff VA 24609 703-964-9881	Mine: JAWBONE #5 Type mine: deep(TR) Status-1992: active Tons-1991: 0 Tons-1992: 0	Employees: 0 Days worked: 0 Hours worked: 0 Tons/man/hour: na Wages: 0	County: BUCHANAN Seam(s): na Seam ht(s): na Equipment: na Coal owner(s): LAS RESOURCES
COVENANT COAL CORP William Simmons Box 466 Cedar Bluff VA 24609 703-964-9881	Mine: LOWER SEABOARD Type mine: deep(TR) Status-1992: inactive Tons-1991: 0 Tons-1992: 0	Employees: 0 Days worked: 0 Hours worked: 0 Tons/man/hour: na Wages: 0	County: TAZEWELL Seam(s): na Seam ht(s): na Equipment: na Coal owner(s): CONSOLIDATION COAL CO
CRIPPLE CREEK CONTRACTORS INC Albert N Smith Box 768 Grundy VA 24614 703-935-7866	Mine: #1 Type mine: deep(TR) Status-1992: inactive Tons-1991: 6,229 Tons-1992: 0	Employees: 0 Days worked: 0 Hours worked: 0 Tons/man/hour: na Wages: 0	County: BUCHANAN Seam(s): JAWBONE Seam ht(s): 48 Equipment: CM, SCAR, RD, ATRS Coal owner(s): C L RITTER
D & L COAL CO INC Giles C Francisco Box 1957 Lebanon VA 24266 703-889-2102	Mine: #2 Type mine: deep(TR) Status-1992: active Tons-1991: 5,500 Tons-1992: 156,297	Employees: 31 Days worked: 233 Hours worked: 43,258 Tons/man/hour: 3.6 Wages: 666,231	County: DICKENSON Seam(s): RAVEN Seam ht(s): 42 Equipment: CM, SCAR, RD, ATRS Coal owner(s): CLINCHFIELD COAL CO
D D & E MINING INC Ulvert Dotson HC60 Box 360 Hurley VA 24620 703-566-8892	Mine: #1 Type mine: deep(TR) Status-1992: active Tons-1991: 0 Tons-1992: 0	Employees: 0 Days worked: 0 Hours worked: 0 Tons/man/hour: na Wages: 0	County: BUCHANAN Seam(s): BLAIR Seam ht(s): 30 Equipment: CM, SCAR, RD, ATRS Coal owner(s): KY BERWIND LAND CO
D O & W COAL CO INC William E Mondrage Rt 1 Box 316 Clinchco VA 24226 703-865-5716	Mine: #10 Type mine: deep(TR) Status-1992: active Tons-1991: 47,748 Tons-1992: 0	Employees: 0 Days worked: 0 Hours worked: 0 Tons/man/hour: na Wages: 0	County: RUSSELL Seam(s): KENNEDY Seam ht(s): 40 Equipment: CM, BCAR, RD, ATRS Coal owner(s): CLINCHFIELD COAL CO
D O & W COAL CO INC William E Mondrage Rt 1 Box 316 Clinchco VA 24226 703-865-5716	Mine: #11 Type mine: deep(TR) Status-1992: active Tons-1991: 0 Tons-1992: 67,189	Employees: 17 Days worked: 95 Hours worked: 12,455 Tons/man/hour: 5.4 Wages: 161,900	County: DICKENSON Seam(s): LOWER BANNER Seam ht(s): 48 Equipment: CM, SCOOP, RD, ATRS Coal owner(s): CLINCHFIELD COAL CO
DAVID COOPER CONSTRUCTION INC David Cooper Box 125 Mavisdale VA 24622 703-597-8658	Mine: #1 Type mine: deep(TR) Status-1992: inactive Tons-1991: 0 Tons-1992: 0	Employees: 9 Days worked: 0 Hours worked: 698 Tons/man/hour: 0.0 Wages: 5,366	County: BUCHANAN Seam(s): na Seam ht(s): na Equipment: na Coal owner(s): PERMAC INC

DOMINION COAL CORP Charles E Ellis Box 70 Vansant VA 24656 703-935-8810	Mine: DOMINION #15 Type mine: deep(TR) Status-1992: inactive Tons-1991: 87,521 Tons-1992: 12,921	Employees: 12 Days worked: 72 Hours worked: 10,601 Tons/man/hour: 1.2 Wages: 175,500	County: BUCHANAN Seam(s): KENNEDY Seam ht(s): 30 Equipment: na Coal owner(s): LEVISA
DOMINION COAL CORP Charles E Ellis Box 70 Vansant VA 24656 703-935-8810	Mine: DOMINION #15 Type mine: deep(TR) Status-1992: active Tons-1991: 0 Tons-1992: 0	Employees: 0 Days worked: 0 Hours worked: 0 Tons/man/hour: na Wages: 0	County: BUCHANAN Seam(s): na Seam ht(s): na Equipment: na Coal owner(s): LEVISA
DOMINION COAL CORP Charles E Ellis Box 70 Vansant VA 24656 703-935-8810	Mine: DOMINION #16 Type mine: deep(TR) Status-1992: active Tons-1991: 38,643 Tons-1992: 248,226	Employees: 38 Days worked: 254 Hours worked: 89,766 Tons/man/hour: 2.8 Wages: 1,691,169	County: BUCHANAN Seam(s): RAVEN Seam ht(s): 30 Equipment: CM, SCAR, RD, ATRS Coal owner(s): C L RITTER
DOMINION COAL CORP Charles E Ellis Box 70 Vansant VA 24656 703-935-8810	Mine: DOMINION #17 Type mine: deep(TR) Status-1992: active Tons-1991: 0 Tons-1992: 0	Employees: 0 Days worked: 0 Hours worked: 0 Tons/man/hour: na Wages: 0	County: BUCHANAN Seam(s): JAWBONE Seam ht(s): 30 Equipment: na Coal owner(s): GLADYS KENNEDY COLE
DOMINION COAL CORP Charles E Ellis Box 70 Vansant VA 24656 703-935-8810	Mine: DOMINION #18 Type mine: deep(TR) Status-1992: active Tons-1991: 74,024 Tons-1992: 83,649	Employees: 10 Days worked: 254 Hours worked: 23,541 Tons/man/hour: 3.6 Wages: 403,437	County: BUCHANAN Seam(s): SPLASHDAM Seam ht(s): 72 Equipment: CM, SCAR, RD, ATRS Coal owner(s): STINSON WILLIAMS
DOMINION COAL CORP Charles E Ellis Box 70 Vansant VA 24656 703-935-8810	Mine: DOMINION #19 Type mine: deep(TR) Status-1992: active Tons-1991: 11,417 Tons-1992: 132,484	Employees: 25 Days worked: 234 Hours worked: 53,302 Tons/man/hour: 2.5 Wages: 982,064	County: BUCHANAN Seam(s): KENNEDY Seam ht(s): 30 Equipment: CM, SCAR, RD, ATRS Coal owner(s): BUCHANAN REALTY
DOMINION COAL CORP Charles E Ellis Box 70 Vansant VA 24656 703-935-8810	Mine: DOMINION #21 Type mine: deep(TR) Status-1992: active Tons-1991: 7,370 Tons-1992: 238,215	Employees: 30 Days worked: 254 Hours worked: 65,052 Tons/man/hour: 3.7 Wages: 1,180,455	County: BUCHANAN Seam(s): JAWBONE Seam ht(s): 48 Equipment: CM, SCAR, RD, ATRS Coal owner(s): POCAHONTAS MINING CO
DOMINION COAL CORP Charles E Ellis Box 70 Vansant VA 24656 703-935-8810	Mine: DOMINION #22 Type mine: deep(TR) Status-1992: active Tons-1991: 916 Tons-1992: 8,786	Employees: 5 Days worked: 40 Hours worked: 1,638 Tons/man/hour: 5.4 Wages: 30,200	County: BUCHANAN Seam(s): TILLER Seam ht(s): 60 Equipment: CM, SCAR, RD, ATRS Coal owner(s): POCAHONTAS MINING CO
DOMINION COAL CORP Charles E Ellis Box 70 Vansant VA 24656 703-935-8810	Mine: DOMINION #24 Type mine: deep(TR) Status-1992: inactive Tons-1991: 0 Tons-1992: 0	Employees: 0 Days worked: 0 Hours worked: 0 Tons/man/hour: na Wages: 0	County: BUCHANAN Seam(s): na Seam ht(s): na Equipment: na Coal owner(s): POCAHONTAS MINING CO
DOMINION COAL CORP Charles E Ellis Box 70 Vansant VA 24656 703-935-8810	Mine: DOMINION #25 Type mine: deep(TR) Status-1992: inactive Tons-1991: 0 Tons-1992: 20,056	Employees: 6 Days worked: 200 Hours worked: 9,512 Tons/man/hour: 2.1 Wages: 128,494	County: BUCHANAN Seam(s): HAGY Seam ht(s): 36 Equipment: CMA, CH, RD, ATRS Coal owner(s): GEORGIA PACIFIC

DOUBLE R COAL CO INC Bill Ratliff Rt 2 Box 5 Oakwood VA 24631 703-935-8327	Mine: #2 Type mine: deep(TR) Status-1992: active Tons-1991: 0 Tons-1992: 30,492	Employees: 21 Days worked: 95 Hours worked: 21,136 Tons/man/hour: 1.4 Wages: 268,393	County: TAZEWELL Seam(s): RAVEN Seam ht(s): 32 Equipment: CM, SCAR, RD, ATRS Coal owner(s): LAS RESOURCES
DYNASTY COAL INC Danny Blankenship Box 1578 Richlands VA 24641 606-789-7022	Mine: #1 Type mine: deep(TR) Status-1992: active Tons-1991: 0 Tons-1992: 12,783	Employees: 15 Days worked: 70 Hours worked: 9,123 Tons/man/hour: 1.4 Wages: 97,743	County: BUCHANAN Seam(s): SPLASHDAM Seam ht(s): 30 Equipment: CM, SCAR, RD, ATRS Coal owner(s): RAPOCA ENERGY CO
E R C MINING CO INC Estel Crouse Box 2035 Grundy VA 24614 703-935-2231	Mine: #1 Type mine: deep(TR) Status-1992: active Tons-1991: 0 Tons-1992: 7,665	Employees: 5 Days worked: 92 Hours worked: 3,680 Tons/man/hour: 2.1 Wages: 53,977	County: BUCHANAN Seam(s): LOWER BANNER Seam ht(s): 30 Equipment: CM, BCAR, RD, ATRS Coal owner(s): PERMAC INC
EAST STAR MINING INC Clinton L Ramey Box 189 Swords Creek VA 24649 703-873-6474	Mine: #2 Type mine: deep(TR) Status-1992: active Tons-1991: 63,268 Tons-1992: 80,331	Employees: 15 Days worked: 258 Hours worked: 31,519 Tons/man/hour: 2.5 Wages: 321,680	County: BUCHANAN Seam(s): RAVEN Seam ht(s): 32 Equipment: CM, BCAR, RD, ATRS Coal owner(s): PERMAC INC
EASTERN COAL CO Kenes Roberts Rt 3 Box 452 Tazewell VA 24651 703-988-2466	Mine: #9 Type mine: deep(TR) Status-1992: active Tons-1991: 53,002 Tons-1992: 68,383	Employees: 16 Days worked: 229 Hours worked: 29,194 Tons/man/hour: 2.3 Wages: 287,376	County: TAZEWELL Seam(s): TILLER Seam ht(s): 42 Equipment: na Coal owner(s): COAL MTN MINING CO
ENERGY SALES INC Kenneth Stanley Box 1192 Norton VA 24273 703-679-0609	Mine: #1 Type mine: surface(S) Status-1992: active Tons-1991: 12,914 Tons-1992: 6,000	Employees: 2 Days worked: 60 Hours worked: 960 Tons/man/hour: 6.2 Wages: 9,600	County: WISE Seam(s): MORRIS Seam ht(s): na Equipment: STRIP Coal owner(s): BLUE DIAMOND
ETTA COAL CO INC James D McIntyre Box 1187 Wise VA 24293 703-328-6697	Mine: #1 Type mine: deep(TR) Status-1992: active Tons-1991: 0 Tons-1992: 20,138	Employees: 13 Days worked: 109 Hours worked: 11,067 Tons/man/hour: 1.8 Wages: 151,898	County: LEE Seam(s): PARDEE Seam ht(s): 48 Equipment: CM, SCAR, RD, ATRS Coal owner(s): POWELL MOUNTAIN COAL
ETTA COAL CO INC James D McIntyre Box 1187 Wise VA 24293 703-328-6697	Mine: #2 Type mine: deep(TR) Status-1992: active Tons-1991: 0 Tons-1992: 200	Employees: 5 Days worked: 66 Hours worked: 528 Tons/man/hour: 0.4 Wages: 5,285	County: BUCHANAN Seam(s): KENNEDY Seam ht(s): 30 Equipment: CM, BCAR, RD, ATRS Coal owner(s): KOCH RAVEN INC
FALCON COAL CORP Tommy Skeens Box 1234 Grundy VA 24614 703-935-7521	Mine: #1 Type mine: deep(TR) Status-1992: active Tons-1991: 180,147 Tons-1992: 0	Employees: 5 Days worked: 0 Hours worked: 9,800 Tons/man/hour: 0.0 Wages: 120,831	County: BUCHANAN Seam(s): JAWBONE Seam ht(s): 40 Equipment: na Coal owner(s): WELLMORE COAL CORP
FIDDLE COAL CO INC J E Cooper Box 4285 Richlands VA 24641 703-963-9369	Mine: #1 Type mine: deep(TR) Status-1992: active Tons-1991: 218,500 Tons-1992: 145,900	Employees: 27 Days worked: 137 Hours worked: 29,187 Tons/man/hour: 5.0 Wages: 706,023	County: TAZEWELL Seam(s): POCAHONTAS #3 Seam ht(s): 60 Equipment: na Coal owner(s): CONSOLIDATION COAL CO

GRAND CANYON MINING CO Gary Horn Box 1334 Bristol VA 24203 703-669-8411	Mine: #1 Type mine: deep(TR) Status-1992: active Tons-1991: 85,225 Tons-1992: 212,010	Employees: 37 Days worked: 241 Hours worked: 70,690 Tons/man/hour: 3.0 Wages: 727,159	County: WISE Seam(s): JAWBONE Seam ht(s): 78 Equipment: CM, SCAR, RD, ATRS Coal owner(s): RAPOCA ENERGY CO
GREATER WISE INC Mike Thomas Box 668 Norton VA 24273 703-679-5796	Mine: #13 Type mine: surface(S) Status-1992: active Tons-1991: 259,893 Tons-1992: 274,581	Employees: 31 Days worked: 254 Hours worked: 71,946 Tons/man/hour: 3.8 Wages: 1,262,547	County: WISE Seam(s): PHI/USTA Seam ht(s): 44/12 Equipment: STRIP Coal owner(s): PENN VIRGINIA
GREATER WISE INC James W Thomas Box 668 Norton VA 24273 703-679-5796	Mine: #14 Type mine: surface(S) Status-1992: active Tons-1991: 245,316 Tons-1992: 249,847	Employees: 30 Days worked: 254 Hours worked: 70,536 Tons/man/hour: 3.5 Wages: 1,242,428	County: WISE Seam(s): LSTA/CEDAR/PHI Seam ht(s): 48/28/48 Equipment: STRIP Coal owner(s): STEINMAN DEVELOPMENT
H & G MINING CO INC J C Hawkins Box 1187 Wise VA 24293 703-328-6697	Mine: #1 Type mine: surface(S) Status-1992: active Tons-1991: 20,527 Tons-1992: 10,632	Employees: 7 Days worked: 201 Hours worked: 11,753 Tons/man/hour: 0.9 Wages: 104,573	County: WISE Seam(s): CLINTWOOD Seam ht(s): 20 Equipment: STRIP Coal owner(s): VICC
H B & B EQUIPMENT CO INC C H Gent Box 767 Honaker VA 24260 703-873-5434	Mine: #5 Type mine: deep(TR) Status-1992: inactive Tons-1991: 65,283 Tons-1992: 22,078	Employees: 25 Days worked: 69 Hours worked: 10,457 Tons/man/hour: 2.1 Wages: 141,539	County: DICKENSON Seam(s): UPPER BANNER Seam ht(s): 40 Equipment: na Coal owner(s): CLINCHFIELD COAL CO
H B & B EQUIPMENT CO INC C H Gent Jr Box 767 Honaker VA 24260 703-873-5434	Mine: #6 Type mine: deep(TR) Status-1992: active Tons-1991: 0 Tons-1992: 99,824	Employees: 14 Days worked: 206 Hours worked: 21,919 Tons/man/hour: 4.6 Wages: 299,935	County: TAZEWELL Seam(s): na Seam ht(s): na Equipment: na Coal owner(s): POCAHONTAS LAND CORP
H C BOSTIC COAL CO INC Wayne Bostic Box 220 Swords Creek VA 24649 703-991-0021	Mine: RED ASH #1 Type mine: deep(TR) Status-1992: active Tons-1991: 0 Tons-1992: 0	Employees: 0 Days worked: 0 Hours worked: 0 Tons/man/hour: na Wages: 0	County: BUCHANAN Seam(s): na Seam ht(s): na Equipment: na Coal owner(s): JS & AP GILLES
H C BOSTIC COAL CO INC Wayne Bostic Box 220 Swords Creek VA 24649 703-991-0021	Mine: #16 Type mine: surface(S) Status-1992: inactive Tons-1991: 28,006 Tons-1992: 4,547	Employees: 12 Days worked: 180 Hours worked: 5,479 Tons/man/hour: 0.8 Wages: 45,914	County: RUSSELL Seam(s): LOWER BANNER Seam ht(s): 36 Equipment: STRIP Coal owner(s): BUCKHORN COAL CO
HAR-LEE COAL CO INC Clyde Davis Box 886 Clintwood VA 24228 703-926-4380	Mine: #3 Type mine: deep(TR) Status-1992: active Tons-1991: 129,658 Tons-1992: 140,604	Employees: 24 Days worked: 272 Hours worked: 51,455 Tons/man/hour: 2.7 Wages: 775,000	County: WISE Seam(s): KELLY Seam ht(s): 60 Equipment: CM, SCAR, RD, ATRS Coal owner(s): RED RIVER COAL CO
HARMAN MINING CORP Karl P Lebert Jr Box 60 Harman VA 24618 703-531-8411	Mine: #1A Type mine: deep(TR) Status-1992: active Tons-1991: 196,221 Tons-1992: 71,125	Employees: 48 Days worked: 252 Hours worked: 33,575 Tons/man/hour: 2.1 Wages: 874,278	County: BUCHANAN Seam(s): SPLASHDAM Seam ht(s): 60 Equipment: na Coal owner(s): BULL CREEK COAL CO

HORN CONSTRUCTION CO INC Edward Horn Box 815 Grundy VA 24614 703-935-7521	Mine: #16 Type mine: surface(S) Status-1992: active Tons-1991: 122,152 Tons-1992: 159,362	Employees: 16 Days worked: 252 Hours worked: 39,750 Tons/man/hour: 4.0 Wages: 441,557	County: BUCHANAN Seam(s): EAGLE/BLAIR/DOR Seam ht(s): 38/60/60 Equipment: STRIP Coal owner(s): WELLMORE COAL CORP
HORN CONSTRUCTION CO INC Edward Horn Box 815 Grundy VA 24614 703-935-7521	Mine: #17 Type mine: surface(S) Status-1992: active Tons-1991: 0 Tons-1992: 31,810	Employees: 7 Days worked: 252 Hours worked: 18,860 Tons/man/hour: 1.7 Wages: 235,385	County: BUCHANAN Seam(s): EAGLE/BLAIR Seam ht(s): 67/60 Equipment: STRIP Coal owner(s): UNITED COAL CO
HUMPHREYS ENTERPRISES INC Mike Thomas Box 668 Norton VA 24273 703-679-5796	Mine: #16 Type mine: surface(S) Status-1992: active Tons-1991: 203,657 Tons-1992: 269,360	Employees: 28 Days worked: 254 Hours worked: 66,127 Tons/man/hour: 4.1 Wages: 1,182,713	County: WISE Seam(s): TAG/CEDAR/USTA Seam ht(s): 45/35/38 Equipment: STRIP Coal owner(s): PENN VIRGINIA
HUMPHREYS ENTERPRISES INC Mike Thomas Box 668 Norton VA 24273 703-679-5796	Mine: #17 Type mine: surface(S) Status-1992: active Tons-1991: 253,409 Tons-1992: 333,724	Employees: 28 Days worked: 254 Hours worked: 65,594 Tons/man/hour: 5.1 Wages: 1,162,648	County: WISE Seam(s): UPPER STANDIFORD Seam ht(s): 38 Equipment: STRIP Coal owner(s): PENN VIRGINIA
INDIAN GAP COAL CO Jim Lawson Box 3237 Wise VA 24293 703-328-8078	Mine: #1 Type mine: deep(TR) Status-1992: active Tons-1991: 229,223 Tons-1992: 254,855	Employees: 56 Days worked: 349 Hours worked: 108,937 Tons/man/hour: 2.3 Wages: 2,061,036	County: WISE Seam(s): DORCHESTER Seam ht(s): 40 Equipment: CM, SCAR, RD, ATRS Coal owner(s): CCF ENTERPRISES
ISLAND CREEK COAL CO Gene Shockey Drawer L Oakwood VA 24631 703-498-8200	Mine: VP #1 Type mine: deep(TI) Status-1992: active Tons-1991: 1,719,975 Tons-1992: 1,495,428	Employees: 186 Days worked: 234 Hours worked: 411,428 Tons/man/hour: 3.6 Wages: 6,501,000	County: BUCHANAN Seam(s): POCAHONTAS #3 Seam ht(s): 66 Equipment: LW, CM, SCAR, RD, ATRS Coal owner(s): BIG VEIN POCAHONTAS
ISLAND CREEK COAL CO Gene Shockey Drawer L Oakwood VA 24631 703-498-8200	Mine: VP #3 Type mine: deep(TI) Status-1992: active Tons-1991: 1,426,761 Tons-1992: 1,686,780	Employees: 358 Days worked: 221 Hours worked: 745,554 Tons/man/hour: 2.3 Wages: 12,151,000	County: BUCHANAN Seam(s): POCAHONTAS #3 Seam ht(s): 70 Equipment: LW, CM, BCAR, RD, ATRS Coal owner(s): LEVISA COAL CORP
ISLAND CREEK COAL CO Gene Shockey Drawer L Oakwood VA 24631 703-498-8200	Mine: VP #4 Type mine: deep(TI) Status-1992: active Tons-1991: 0 Tons-1992: 0	Employees: 4 Days worked: 0 Hours worked: 4,674 Tons/man/hour: 0.0 Wages: 99,718	County: BUCHANAN Seam(s): na Seam ht(s): na Equipment: na Coal owner(s): C L RITTER
ISON COAL CO Brian Ison Box 726 Pound VA 24612 703-796-5573	Mine: #16 Type mine: surface(S) Status-1992: active Tons-1991: 143,095 Tons-1992: 94,443	Employees: 23 Days worked: 172 Hours worked: 34,108 Tons/man/hour: 2.8 Wages: 418,425	County: WISE Seam(s): BLAIR Seam ht(s): 40 Equipment: STRIP Coal owner(s): CLINCHFIELD COAL CO
ISON COAL CO INC Brian Ison Rt 2 Box 531 Pound VA 24612 703-796-5573	Mine: DOTSON CK #1 Type mine: surface(S) Status-1992: active Tons-1991: 43,431 Tons-1992: 61,752	Employees: 23 Days worked: 88 Hours worked: 19,644 Tons/man/hour: 3.1 Wages: 245,742	County: WISE Seam(s): CLINTWOOD/BLAIR Seam ht(s): 30/36 Equipment: STRIP Coal owner(s): VICC

JEFF COAL INC Charles R Clayburne Box 198 Cedar Bluff VA 24609 703-963-2997	Mine: #3 Type mine: deep(TR) Status-1992: active Tons-1991: 213,967 Tons-1992: 156,250	Employees: 55 Days worked: 216 Hours worked: 93,685 Tons/man/hour: 1.7 Wages: 1,245,632	County: BUCHANAN Seam(s): JAWBONE Seam ht(s): 34 Equipment: CM, BCAR, RD, ATRS Coal owner(s): HUGH MACRAE
JEWELL SMOKELESS COAL CORP Charles E Ellis Box 70 Vansant VA 24656 703-935-8810	Mine: JSCC #17 Type mine: deep(TR) Status-1992: active Tons-1991: 0 Tons-1992: 0	Employees: 0 Days worked: 0 Hours worked: 0 Tons/man/hour: na Wages: 0	County: BUCHANAN Seam(s): JAWBONE Seam ht(s): 30 Equipment: na Coal owner(s): STICKLEY
K & H COAL CO Stuart Justus Box 210 Hurley VA 24620 703-531-8029	Mine: #2 Type mine: deep(TR) Status-1992: active Tons-1991: 16,495 Tons-1992: 0	Employees: 0 Days worked: 0 Hours worked: 0 Tons/man/hour: na Wages: 0	County: BUCHANAN Seam(s): na Seam ht(s): na Equipment: na Coal owner(s): BULL CREEK COAL CO
KEY WEST MINING INC Noah Vandyke Box 768 Grundy VA 24614 703-597-2462	Mine: #1 Type mine: deep(TR) Status-1992: active Tons-1991: 0 Tons-1992: 286	Employees: 7 Days worked: 6 Hours worked: 341 Tons/man/hour: 0.8 Wages: 3,806	County: BUCHANAN Seam(s): na Seam ht(s): na Equipment: na Coal owner(s): C L RITTER
KMH ENERGY CORP Kenneth Stanley Box 9192 Norton VA 24273 703-679-1090	Mine: #1 Type mine: surface(S) Status-1992: active Tons-1991: 2,598 Tons-1992: 1,650	Employees: 4 Days worked: 30 Hours worked: 118 Tons/man/hour: 14.0 Wages: 1,695	County: DICKENSON Seam(s): UPPER BANNER Seam ht(s): 30 Equipment: STRIP Coal owner(s): STEINMAN DEVELOPMENT
KMH ENERGY CORP Kenneth Stanley Box 9192 Norton VA 24273 703-679-1090	Mine: #2 Type mine: surface(S) Status-1992: active Tons-1991: 0 Tons-1992: 0	Employees: 0 Days worked: 0 Hours worked: 0 Tons/man/hour: na Wages: 0	County: DICKENSON Seam(s): na Seam ht(s): na Equipment: STRIP Coal owner(s): STEINMAN DEVELOPMENT
KOCH CARBON INC James L Stump Box V Oakwood VA 24631 703-498-4581	Mine: #2 Type mine: deep(TR) Status-1992: active Tons-1991: 0 Tons-1992: 0	Employees: 0 Days worked: 0 Hours worked: 0 Tons/man/hour: na Wages: 0	County: BUCHANAN Seam(s): na Seam ht(s): na Equipment: na Coal owner(s): SELF OWNED
KOCH CARBON INC James L Stump Box V Oakwood VA 24631 703-498-4581	Mine: TL #1 Type mine: surface(S) Status-1992: active Tons-1991: 27,224 Tons-1992: 0	Employees: 0 Days worked: 0 Hours worked: 0 Tons/man/hour: na Wages: 0	County: BUCHANAN Seam(s): na Seam ht(s): na Equipment: STRIP Coal owner(s): GEORGIA PACIFIC
KOCH CARBON INC James L Stump Box V Oakwood VA 24631 703-498-4581	Mine: KL-1 Type mine: deep(TR) Status-1992: active Tons-1991: 5 Tons-1992: 0	Employees: 0 Days worked: 0 Hours worked: 0 Tons/man/hour: na Wages: 0	County: BUCHANAN Seam(s): na Seam ht(s): 0 Equipment: na Coal owner(s): GEORGIA PACIFIC
KOCH CARBON INC James L Stump Box V Oakwood VA 24631 703-498-4581	Mine: RL-2 Type mine: deep(TR) Status-1992: inactive Tons-1991: 0 Tons-1992: 0	Employees: 0 Days worked: 0 Hours worked: 0 Tons/man/hour: na Wages: 0	County: BUCHANAN Seam(s): na Seam ht(s): na Equipment: na Coal owner(s): ALPHA STICKLEY

LAMBERT COAL CO INC Fran L Dotson Box 394 Nora VA 24272 703-835-8666	Mine: #47 Type mine: deep(TR) Status-1992: active Tons-1991: 108,177 Tons-1992: 130,037	Employees: 22 Days worked: 261 Hours worked: 47,451 Tons/man/hour: 2.7 Wages: 650,363	County: DICKENSON Seam(s): DORCHESTER Seam ht(s): 42 Equipment: CM, CH, RD, ATRS Coal owner(s): TRIVITT HEIRS
LAMBERT COAL CO INC Fran L Dotson Box 394 Nora VA 24272 703-835-8666	Mine: #48 Type mine: deep(TR) Status-1992: active Tons-1991: 68,852 Tons-1992: 67,311	Employees: 10 Days worked: 267 Hours worked: 24,800 Tons/man/hour: 2.7 Wages: 330,899	County: DICKENSON Seam(s): LOWER BANNER Seam ht(s): 48 Equipment: CM, SCAR, RD, ATRS Coal owner(s): LORREIGN MARTIN
LAMBERT COAL CO INC Fran L Dotson Box 394 Nora VA 24272 703-835-8666	Mine: #49 Type mine: deep(TR) Status-1992: active Tons-1991: 1,060 Tons-1992: 55	Employees: 1 Days worked: 0 Hours worked: 120 Tons/man/hour: 0.5 Wages: 1,171	County: DICKENSON Seam(s): LOWER BANNER Seam ht(s): 42 Equipment: na Coal owner(s): CLINCHFIELD COAL CO
LAST CHANCE COAL CO INC Carl J Davis 106 Suffolk Avenue Richlands VA 24641 703-963-9288	Mine: #1 Type mine: deep(TR) Status-1992: active Tons-1991: 0 Tons-1992: 66,466	Employees: 14 Days worked: 246 Hours worked: 19,508 Tons/man/hour: 3.4 Wages: 249,785	County: BUCHANAN Seam(s): KENNEDY Seam ht(s): 36 Equipment: CM, SCAR, RD, ATRS Coal owner(s): BIG AX-KOCH RAVEN
LEAH CORP Arnold Bailey Rt 1 Box 512 Vansant VA 24656 703-597-2424	Mine: #1 Type mine: deep(TR) Status-1992: inactive Tons-1991: 10,602 Tons-1992: 3,926	Employees: 11 Days worked: 31 Hours worked: 2,530 Tons/man/hour: 1.6 Wages: 33,284	County: BUCHANAN Seam(s): SPLASHDAM Seam ht(s): 36 Equipment: CM, BCAR, RD, ATRS Coal owner(s): RAPOCA ENERGY CO
LEBO MINING INC Delbert R Sturgill Box 2650 Wise VA 24293 703-679-1934	Mine: #3 Type mine: deep(TR) Status-1992: active Tons-1991: 148,745 Tons-1992: 162,332	Employees: 31 Days worked: 251 Hours worked: 48,844 Tons/man/hour: 3.3 Wages: 1,080,103	County: WISE Seam(s): UPPER BANNER Seam ht(s): 36 Equipment: CM, SCOOP, RD, ATRS Coal owner(s): RED RIVER COAL CO
LESTER ENTERPRISES INC Sherman Lester Box 446 Turkey Creek KY 41570 na	Mine: #1 Type mine: deep(TR) Status-1992: inactive Tons-1991: 30,055 Tons-1992: 7,509	Employees: 17 Days worked: 25 Hours worked: 1,584 Tons/man/hour: 4.7 Wages: 17,756	County: LEE Seam(s): UPPER STANDIFORD Seam ht(s): 36 Equipment: CM, SCAR, RD, ATRS Coal owner(s): SIGMON COAL CO
LICK BRANCH MINING CORP Donald Justus HC 67 Box 1878 Phelps KY 41553 703-988-3044	Mine: #3 Type mine: deep(TR) Status-1992: inactive Tons-1991: 131,698 Tons-1992: 41,529	Employees: 18 Days worked: 86 Hours worked: 13,517 Tons/man/hour: 3.1 Wages: 164,784	County: BUCHANAN Seam(s): na Seam ht(s): na Equipment: na Coal owner(s): POCAHONTAS MINING CO
LICK BRANCH MINING CORP Donald Justus HC 67 Box 1878 Phelps KY 41553 703-988-3044	Mine: #4 Type mine: deep(TR) Status-1992: active Tons-1991: 0 Tons-1992: 44,230	Employees: 12 Days worked: 130 Hours worked: 11,709 Tons/man/hour: 3.8 Wages: 156,782	County: BUCHANAN Seam(s): JAWBONE Seam ht(s): 60 Equipment: CM, BCAR, RD, ATRS Coal owner(s): MCGUIRE & HURT HEIRS
LINKY B INC Jason Stacy Rt 3 Box 297 Grundy VA 24614 703-935-8327	Mine: #1 Type mine: deep(TR) Status-1992: inactive Tons-1991: 37,540 Tons-1992: 15,836	Employees: 7 Days worked: 166 Hours worked: 9,358 Tons/man/hour: 1.7 Wages: 81,340	County: BUCHANAN Seam(s): KENNEDY Seam ht(s): 30 Equipment: na Coal owner(s): BIG AX

M P & M COAL CO INC Frank Hackney Rt 1 Box 513 Grundy VA 24614 703-935-6327	Mine: #2 Type mine: deep(TR) Status-1992: active Tons-1991: 51,069 Tons-1992: 56,505	Employees: 16 Days worked: 250 Hours worked: 31,713 Tons/man/hour: 1.8 Wages: 355,791	County: BUCHANAN Seam(s): HAGY Seam ht(s): 28 Equipment: CM, SCAR, RD, ATRS Coal owner(s): KENTUCKY BERWIND
MACKIE J COAL CO INC Mack Stiltner Rt 2 Box 530 Grundy VA 24614 703-935-4825	Mine: #2 Type mine: deep(TR) Status-1992: active Tons-1991: 0 Tons-1992: 30,932	Employees: 13 Days worked: 131 Hours worked: 8,969 Tons/man/hour: 3.4 Wages: 224,776	County: BUCHANAN Seam(s): JAWBONE Seam ht(s): 40 Equipment: CM, SCAR, RD, ATRS Coal owner(s): C L RITTER
MACKIE J COAL CO INC Mack Stiltner Rt 2 Box 530 Grundy VA 24614 703-935-4825	Mine: #1 Type mine: deep(TR) Status-1992: inactive Tons-1991: 0 Tons-1992: 7,932	Employees: 13 Days worked: 31 Hours worked: 2,977 Tons/man/hour: 2.7 Wages: 51,935	County: BUCHANAN Seam(s): na Seam ht(s): na Equipment: na Coal owner(s): LEVISAS
MATT MINING CO INC Jerry Fraley Box 940 Big Stone Gap VA 24219 703-523-2823	Mine: #2 Type mine: surface(S) Status-1992: active Tons-1991: 81,145 Tons-1992: 7,668	Employees: 10 Days worked: 97 Hours worked: 3,296 Tons/man/hour: 2.3 Wages: 41,909	County: WISE Seam(s): PINHOOK/KELLY Seam ht(s): 20/36 Equipment: STRIP Coal owner(s): WESTMORELAND COAL CO
MAVERICK COAL CO Richard Porter Box 811 Abingdon VA 24210 703-498-3044	Mine: #1 Type mine: deep(TR) Status-1992: active Tons-1991: 62,247 Tons-1992: 52,215	Employees: 21 Days worked: 237 Hours worked: 39,816 Tons/man/hour: 1.3 Wages: 398,460	County: BUCHANAN Seam(s): JAWBONE Seam ht(s): 40 Equipment: CM, SCAR, RD, ATRS Coal owner(s): J H FRANK et al
MCGLOTHLIN COAL CO Loyal McGlothlin Box 352 Tazewell VA 24651 703-988-5516	Mine: #16 Type mine: deep(TR) Status-1992: active Tons-1991: 92,056 Tons-1992: 199,568	Employees: 30 Days worked: 270 Hours worked: 62,056 Tons/man/hour: 3.2 Wages: 913,626	County: TAZEWELL Seam(s): POCAHONTAS #3 Seam ht(s): 60 Equipment: CM, SCAR, RD, ATRS Coal owner(s): CONSOLIDATION COAL CO
MCM MINING INC Gary M Collins Box 1629 Wise VA 24293 703-328-0022	Mine: #1 Type mine: deep(TR) Status-1992: inactive Tons-1991: 0 Tons-1992: 23,292	Employees: 9 Days worked: 143 Hours worked: 5,330 Tons/man/hour: 4.4 Wages: 92,899	County: WISE Seam(s): DORCHESTER Seam ht(s): 32 Equipment: CM, SCAR, RD, ATRS Coal owner(s): PYXIS RESOURCES CO
MCMURPHY MINING INC Ronald McMurphy Box 363 St Charles VA 24282 703-383-4594	Mine: #2 Type mine: deep(TR) Status-1992: active Tons-1991: 160,812 Tons-1992: 186,806	Employees: 24 Days worked: 300 Hours worked: 62,235 Tons/man/hour: 3.0 Wages: 1,113,012	County: LEE Seam(s): LOWER STANDIFORD Seam ht(s): 40 Equipment: CM, SCAR, RD, ATRS Coal owner(s): POWELL MOUNTAIN COAL
MIDDLE CREEK ENERGY INC Bill R Simmons 106 Suffolk Avenue Richlands VA 24641 703-963-9288	Mine: #1 Type mine: deep(TR) Status-1992: active Tons-1991: 357,471 Tons-1992: 283,102	Employees: 47 Days worked: 298 Hours worked: 91,229 Tons/man/hour: 3.1 Wages: 1,507,439	County: TAZEWELL Seam(s): GREASY CREEK Seam ht(s): 72 Equipment: CM, BCAR, RD, ATRS Coal owner(s): COVENANT COAL CO
MOTIVATION COAL CO INC Ralph Dado Box 800 Wise VA 24293 703-679-8600	Mine: DOE BRANCH #5 Type mine: surface(S) Status-1992: active Tons-1991: 268,440 Tons-1992: 0	Employees: 0 Days worked: 0 Hours worked: 0 Tons/man/hour: na Wages: 0	County: DICKENSON Seam(s): CLI/EAGLE/BLAIR Seam ht(s): 42/30/36 Equipment: STRIP Coal owner(s): PEGASUS RESOURCES CO

N O W COAL CO INC James West Box 764 Pennington Gap VA 24277 703-383-4727	Mine: #2 Type mine: deep(TR) Status-1992: active Tons-1991: 0 Tons-1992: 640	Employees: 7 Days worked: 4 Hours worked: 224 Tons/man/hour: 2.9 Wages: 2,273	County: LEE Seam(s): WAX Seam ht(s): 42 Equipment: na Coal owner(s): DULCIMER LAND CO
NBL COAL CO INC N B Lambert Box 558 Norton VA 24273 703-679-6628	Mine: #1 Type mine: deep(TR) Status-1992: active Tons-1991: 0 Tons-1992: 85,236	Employees: 20 Days worked: 241 Hours worked: 28,608 Tons/man/hour: 3.0 Wages: 414,594	County: DICKENSON Seam(s): UPPER BANNER Seam ht(s): 32 Equipment: CM, CH, RD, ATRS Coal owner(s): SELF OWNED
NEW WORLD MINING INC Steve Meade Box 358 Pound VA 24612 703-679-5725	Mine: #2 Type mine: surface(S) Status-1992: active Tons-1991: 22,812 Tons-1992: 73,093	Employees: 12 Days worked: 240 Hours worked: 26,665 Tons/man/hour: 2.7 Wages: 213,316	County: WISE Seam(s): KELLY Seam ht(s): 96 Equipment: STRIP Coal owner(s): VICC
NICKY COAL CO INC Henry Matney Box 180 Birchleaf VA 24220 703-865-5716	Mine: #1 Type mine: deep(TR) Status-1992: active Tons-1991: 179,817 Tons-1992: 65,827	Employees: 20 Days worked: 116 Hours worked: 20,958 Tons/man/hour: 3.1 Wages: 193,000	County: DICKENSON Seam(s): SPLASHDAM Seam ht(s): 36 Equipment: CM, SCAR, RD, ATRS Coal owner(s): COUNTS HEIRS
NORTH BRANCH COAL CO INC J E Cooper Box 4285 Richlands VA 24641 703-963-9369	Mine: #1 Type mine: deep(TR) Status-1992: active Tons-1991: 0 Tons-1992: 36,887	Employees: 28 Days worked: 57 Hours worked: 12,544 Tons/man/hour: 2.9 Wages: 205,944	County: TAZEWELL Seam(s): LOWER HORSEPEN Seam ht(s): 38 Equipment: CM, SCAR, RD, ATRS Coal owner(s): CONSOILDATION COAL
NORTH FORK MINING CORP Richard Gilliam Box 2560 Wise VA 24293 703-679-0484	Mine: #2 Type mine: deep(TR) Status-1992: active Tons-1991: 196,221 Tons-1992: 245,745	Employees: 25 Days worked: 265 Hours worked: 105,332 Tons/man/hour: 2.3 Wages: 786,935	County: WISE Seam(s): KELLY Seam ht(s): 62 Equipment: CM, SCAR, RD, ATRS Coal owner(s): STEINMAN DEVELOPMENT
O M VICARS COAL CO Jim Lawson Box 3237 Wise VA 24293 703-328-8078	Mine: #1 DEEP Type mine: deep(TR) Status-1992: active Tons-1991: 0 Tons-1992: 0	Employees: 0 Days worked: 0 Hours worked: 0 Tons/man/hour: na Wages: 0	County: WISE Seam(s): DORCHESTER Seam ht(s): 60 Equipment: CM, SCAR, RD, ATRS Coal owner(s): GLAMORGAN COAL
OAKWOOD MINING INC Steve Honaker Box B Oakwood VA 24631 703-498-3870	Mine: #1 Type mine: deep(TR) Status-1992: active Tons-1991: 43,920 Tons-1992: 30,671	Employees: 10 Days worked: 216 Hours worked: 17,280 Tons/man/hour: 1.8 Wages: 172,800	County: BUCHANAN Seam(s): RAVEN Seam ht(s): 28 Equipment: CM, SCAR, RD, ATRS Coal owner(s): KOCH RAVEN
OLD DOMINION ENERGY CORP Jerry Skeens Box 1234 Grundy VA 24614 703-935-7142	Mine: #4 Type mine: deep(TR) Status-1992: active Tons-1991: 48,271 Tons-1992: 116,287	Employees: 13 Days worked: 264 Hours worked: 31,594 Tons/man/hour: 3.7 Wages: 405,191	County: BUCHANAN Seam(s): DORCHESTER Seam ht(s): 36 Equipment: CM, SCAR, RD, ATRS Coal owner(s): NEW ERA COAL CORP
OLIVER COAL SALES INC Larry McReynolds Box 92 St Paul VA 24203 703-679-2803	Mine: #1 Type mine: surface(S) Status-1992: active Tons-1991: 0 Tons-1992: 3,800	Employees: 0 Days worked: 0 Hours worked: 0 Tons/man/hour: na Wages: 0	County: DICKENSON Seam(s): na Seam ht(s): na Equipment: STRIP Coal owner(s): PITSTON

PARAMONT COAL CORP Ralph Dado Box 800 Wise VA 24293 703-679-8600	Mine: FREELING #38 Type mine: surface(S) Status-1992: active Tons-1991: 0 Tons-1992: 0	Employees: 0 Days worked: 0 Hours worked: 0 Tons/man/hour: na Wages: 0	County: DICKENSON Seam(s): na Seam ht(s): na Equipment: STRIP Coal owner(s): PYXIS RESOURCES CO
PARAMONT COAL CORP Ralph Dado Box 800 Wise VA 24293 703-679-8600	Mine: HOWELL BRANCH #3 Type mine: surface(S) Status-1992: active Tons-1991: 0 Tons-1992: 248,251	Employees: 39 Days worked: 181 Hours worked: 54,568 Tons/man/hour: 4.5 Wages: 1,038,064	County: DICKENSON Seam(s): CLINTWOOD Seam ht(s): 75 Equipment: STRIP Coal owner(s): PYXIS RESOURCES CO
PARAMONT COAL CORP Ralph Dado Box 800 Wise VA 24293 703-679-8600	Mine: LICK FORK #32 Type mine: surface(S) Status-1992: active Tons-1991: 0 Tons-1992: 0	Employees: 0 Days worked: 0 Hours worked: 0 Tons/man/hour: na Wages: 0	County: WISE Seam(s): na Seam ht(s): na Equipment: STRIP Coal owner(s): PEGASUS RESOURCES CO
PARAMONT COAL CORP Ralph Dado Box 800 Wise VA 24293 703-679-8600	Mine: ROCK BRANCH #35 Type mine: surface(S) Status-1992: active Tons-1991: 0 Tons-1992: 156,542	Employees: 39 Days worked: 143 Hours worked: 34,998 Tons/man/hour: 4.5 Wages: 683,934	County: DICKENSON Seam(s): CLINTWOOD Seam ht(s): 78 Equipment: STRIP Coal owner(s): PYXIS RESOURCES CO
PARAMONT COAL CORP Ralph Dado Box 800 Wise VA 24293 703-679-8600	Mine: WILDCAT HOLLOW Type mine: surface(S) Status-1992: active Tons-1991: 0 Tons-1992: 80,018	Employees: 45 Days worked: 71 Hours worked: 18,631 Tons/man/hour: 4.3 Wages: 322,806	County: DICKENSON Seam(s): CLINTWOOD Seam ht(s): 78 Equipment: STRIP Coal owner(s): PYXIS RESOURCES CO
PARAMONT COAL CORP Ralph Dado Box 800 Wise VA 24293 703-679-8600	Mine: #7 Type mine: deep(TR) Status-1992: active Tons-1991: 460,786 Tons-1992: 317,817	Employees: 71 Days worked: 283 Hours worked: 125,719 Tons/man/hour: 2.5 Wages: 2,130,000	County: WISE Seam(s): DORCHESTER Seam ht(s): 42 Equipment: CM, SCAR, RD, ATRS Coal owner(s): PEGASUS RESOURCES CO
PARAMONT COAL CORP Ralph Dado Box 800 Wise VA 24293 703-679-8600	Mine: #18 Type mine: deep(TR) Status-1992: active Tons-1991: 157,269 Tons-1992: 85,366	Employees: 48 Days worked: 174 Hours worked: 29,718 Tons/man/hour: 2.9 Wages: 445,760	County: WISE Seam(s): RAVEN Seam ht(s): 48 Equipment: na Coal owner(s): SELF OWNED
PARAMONT COAL CORP Ralph Dado Box 800 Wise VA 24293 703-679-8600	Mine: #19 Type mine: surface(S) Status-1992: active Tons-1991: 0 Tons-1992: 0	Employees: 0 Days worked: 0 Hours worked: 0 Tons/man/hour: na Wages: 0	County: WISE Seam(s): na Seam ht(s): na Equipment: STRIP Coal owner(s): PYXIS RESOURCES CO
PARAMONT COAL CORP Ralph Dado Box 800 Wise VA 24293 703-679-8600	Mine: #19 Type mine: deep(TR) Status-1992: active Tons-1991: 0 Tons-1992: 86,065	Employees: 40 Days worked: 170 Hours worked: 54,413 Tons/man/hour: 1.6 Wages: 1,099,340	County: WISE Seam(s): CLINTWOOD Seam ht(s): 48 Equipment: na Coal owner(s): PEGASUS RESOURCES CO
PARAMONT COAL CORP Ralph Dado Box 800 Wise VA 24293 703-679-8600	Mine: #20 Type mine: deep(TR) Status-1992: active Tons-1991: 314,505 Tons-1992: 576,213	Employees: 100 Days worked: 339 Hours worked: 206,870 Tons/man/hour: 2.8 Wages: 4,321,350	County: WISE Seam(s): UPPER BANNER Seam ht(s): 60 Equipment: CM, SCAR, RD, ATRS Coal owner(s): PEGASUS RESOURCES CO

POWELL MOUNTAIN COAL CO INC Dennis G Brown 2537 4th Avenue Big Stone Gap VA 24219 703-523-4932	Mine: PARDEE #1 Type mine: deep(TR) Status-1992: inactive Tons-1991: 0 Tons-1992: 2,106	Employees: 0 Days worked: 0 Hours worked: 0 Tons/man/hour: na Wages: 0	County: LEE Seam(s): PARDEE Seam ht(s): 50 Equipment: na Coal owner(s): DULCIMER LAND CO
POWELL MOUNTAIN COAL CO INC Foster Tankersley 2537 4th Avenue Big Stone Gap VA 24219 703-523-4932	Mine: POMOCO #1 Type mine: deep(TR) Status-1992: inactive Tons-1991: 0 Tons-1992: 0	Employees: 0 Days worked: 0 Hours worked: 0 Tons/man/hour: na Wages: 0	County: LEE Seam(s): WAX Seam ht(s): 48 Equipment: na Coal owner(s): DULCIMER LAND CO
POWELL MOUNTAIN COAL CO INC Dennis G Brown 2537 4th Avenue Big Stone Gap VA 24219 703-523-4932	Mine: UPPER MASON #1 Type mine: deep(TR) Status-1992: active Tons-1991: 157,100 Tons-1992: 284,835	Employees: 32 Days worked: 223 Hours worked: 78,369 Tons/man/hour: 3.6 Wages: 1,846,610	County: LEE Seam(s): UPPER STANDIFORD Seam ht(s): 35 Equipment: CM, BCAR, RD, ATRS Coal owner(s): DULCIMER LAND CO
POWELL MOUNTAIN COAL CO INC Foster Tankersley 2537 4th Avenue Big Stone Gap VA 24219 703-523-4932	Mine: WALLINS A Type mine: deep(TR) Status-1992: active Tons-1991: 407,098 Tons-1992: 547,758	Employees: 79 Days worked: 243 Hours worked: 175,146 Tons/man/hour: 3.1 Wages: 4,246,308	County: LEE Seam(s): PHILLIPS Seam ht(s): 48 Equipment: CM, BCAR, RD, ATRS Coal owner(s): LITTLE BLACK MTN
PRATER CREEK CONTRACTORS INC Albert N Smith Box 768 Grundy VA 24614 703-935-7866	Mine: #1 Type mine: surface(S) Status-1992: active Tons-1991: 0 Tons-1992: 0	Employees: 0 Days worked: 0 Hours worked: 0 Tons/man/hour: na Wages: 0	County: BUCHANAN Seam(s): na Seam ht(s): na Equipment: na Coal owner(s): na
PREMIER MINING INC Jack Simmons Box 309 Cedar Bluff VA 24609 703-964-9855	Mine: #1 Type mine: deep(TR) Status-1992: inactive Tons-1991: 0 Tons-1992: 0	Employees: 0 Days worked: 0 Hours worked: 0 Tons/man/hour: na Wages: 0	County: TAZEWELL Seam(s): na Seam ht(s): na Equipment: na Coal owner(s): CONSOLIDATION COAL CO
PRESERVATI CONSTRUCTION CO Richard Preservati Box 1003 Princeton WV 24740 304-487-1229	Mine: LOST RIDGE #3 Type mine: deep(TR) Status-1992: active Tons-1991: 0 Tons-1992: 0	Employees: 0 Days worked: 0 Hours worked: 0 Tons/man/hour: na Wages: 0	County: TAZEWELL Seam(s): na Seam ht(s): na Equipment: na Coal owner(s): POCAHONTAS LAND CORP
PRIDE ENERGY CO Ralph Dado Box 800 Wise VA 24293 703-679-8600	Mine: PRIDE ENERGY #1 Type mine: surface(A) Status-1992: active Tons-1991: 0 Tons-1992: 107,135	Employees: 20 Days worked: 78 Hours worked: 13,698 Tons/man/hour: 7.8 Wages: 299,919	County: DICKENSON Seam(s): CLINTWOOD Seam ht(s): 30 Equipment: AUGER Coal owner(s): PYXIS RESOURCES CO
QUALITY COAL CORP Lean Vandyke Rt 2 Box 652 Vansant VA 24656 703-597-7887	Mine: #1 Type mine: deep(TR) Status-1992: active Tons-1991: 66,132 Tons-1992: 133,800	Employees: 35 Days worked: 272 Hours worked: 73,655 Tons/man/hour: 1.8 Wages: 971,012	County: BUCHANAN Seam(s): SPLASHDAM Seam ht(s): 48 Equipment: CM, SCAR, RD, ATRS Coal owner(s): RICHARDSON & CHARLES
R & H COAL CO INC Glen W Hubbard Rt 1 Box 566 Swords Creek VA 24649 703-991-2807	Mine: #1 Type mine: deep(TR) Status-1992: active Tons-1991: 88,658 Tons-1992: 114,779	Employees: 17 Days worked: 249 Hours worked: 30,988 Tons/man/hour: 3.7 Wages: 471,816	County: BUCHANAN Seam(s): JAWBONE Seam ht(s): 48 Equipment: CM, SCAR, RD, ATRS Coal owner(s): POCAHONTAS MINING CO

RIVER BEND MINING INC Leon Vandyke Rt 2 Box 652 Vansant VA 24656 703-597-7887	Mine: #5 Type mine: deep(TR) Status-1992: active Tons-1991: 0 Tons-1992: 30,222	Employees: 12 Days worked: 105 Hours worked: 10,080 Tons/man/hour: 3.0 Wages: 100,800	County: BUCHANAN Seam(s): SPLASHDAM Seam ht(s): 28 Equipment: na Coal owner(s): UNITED COAL CO
RIVER BEND MINING INC Leon Vandyke Rt 2 Box 652 Vansant VA 24656 703-935-7521	Mine: #4 Type mine: deep(TR) Status-1992: active Tons-1991: 0 Tons-1992: 9,641	Employees: 12 Days worked: 58 Hours worked: 5,568 Tons/man/hour: 1.7 Wages: 55,680	County: BUCHANAN Seam(s): SPLASHDAM Seam ht(s): 27 Equipment: na Coal owner(s): WELLMORE COAL CORP
ROCK HOUSE MINING CO INC Joe Gilliam Box 1347 Wise VA 24293 703-328-3200	Mine: #1 Type mine: surface(S) Status-1992: active Tons-1991: 53,212 Tons-1992: 0	Employees: 0 Days worked: 0 Hours worked: 0 Tons/man/hour: na Wages: 0	County: DICKENSON Seam(s): CLINTWOOD Seam ht(s): 24 Equipment: STRIP Coal owner(s): VICC
ROCKY COAL CO R B Moore Box 3237 Wise VA 24293 703-328-8078	Mine: #1 Type mine: surface(A) Status-1992: active Tons-1991: 0 Tons-1992: 0	Employees: 0 Days worked: 0 Hours worked: 0 Tons/man/hour: na Wages: 0	County: WISE Seam(s): na Seam ht(s): na Equipment: AUGER Coal owner(s): PARAMONT MINERALS
S & C MINING INC Channe Barton Box 157 Bee VA 24217 703-495-1025	Mine: #3 Type mine: deep(TR) Status-1992: active Tons-1991: 34,501 Tons-1992: 16,259	Employees: 11 Days worked: 90 Hours worked: 7,890 Tons/man/hour: 2.1 Wages: 94,250	County: DICKENSON Seam(s): RAVEN Seam ht(s): 50 Equipment: CD, SCOOP, RD, ATRS Coal owner(s): CLINCHFIELD COAL CO
SAMMY JOE ENTERPRISES James Neal Box 2123 Abingdon VA 24210 703-628-8099	Mine: #1 Type mine: deep(TR) Status-1992: active Tons-1991: 401 Tons-1992: 125,616	Employees: 21 Days worked: 258 Hours worked: 34,364 Tons/man/hour: 3.7 Wages: 325,377	County: LEE Seam(s): KIRK Seam ht(s): 36 Equipment: CM, CH, RD, ATRS Coal owner(s): SIGMON COAL CO
SAVAGE MINING INC Roy Horne Box 847 Grundy VA 24614 703-835-4805	Mine: SAVAGE #2 Type mine: deep(TR) Status-1992: inactive Tons-1991: 4,060 Tons-1992: 0	Employees: 0 Days worked: 0 Hours worked: 0 Tons/man/hour: na Wages: 0	County: DICKENSON Seam(s): LOWER BANNER Seam ht(s): 38 Equipment: CM, SCAR, RD, ATRS Coal owner(s): RAPOCA ENERGY CO
SAVAGE MINING INC Roy Horne Box 847 Grundy VA 24614 703-835-4805	Mine: #4 Type mine: deep(TR) Status-1992: active Tons-1991: 0 Tons-1992: 2,200	Employees: 13 Days worked: 16 Hours worked: 1,688 Tons/man/hour: 1.3 Wages: 35,610	County: DICKENSON Seam(s): UPPER BANNER Seam ht(s): 60 Equipment: CM, SCAR, RD, ATRS Coal owner(s): STANDARD BANNER CORP
SAVAGE MINING INC Roy Horne Box 847 Grundy VA 24614 703-835-4805	Mine: #3 Type mine: deep(TR) Status-1992: active Tons-1991: 224 Tons-1992: 24,858	Employees: 7 Days worked: 185 Hours worked: 12,073 Tons/man/hour: 2.1 Wages: 152,744	County: DICKENSON Seam(s): UPPER BANNER Seam ht(s): 60 Equipment: CM, SCAR, RD, ATRS Coal owner(s): STANDARD BANNER CORP
SCAT CAT COAL CO INC James Little Box 206 Hurley VA 24620 703-566-4459	Mine: #1 Type mine: deep(TR) Status-1992: active Tons-1991: 0 Tons-1992: 5,177	Employees: 3 Days worked: 8 Hours worked: 816 Tons/man/hour: 6.3 Wages: 9,305	County: BUCHANAN Seam(s): RAVEN Seam ht(s): 48 Equipment: CM, BCAR, RD, ATRS Coal owner(s): POCAHONTAS MINING CO

SHENANDOAH COAL CO INC Rick Jackson Box 384 Pound VA 24612 703-963-9321	Mine: #2 Type mine: deep(TR) Status-1992: active Tons-1991: 0 Tons-1992: 57,339	Employees: 30 Days worked: 160 Hours worked: 19,264 Tons/man/hour: 3.0 Wages: 291,417	County: BUCHANAN Seam(s): JAWBONE Seam ht(s): 48 Equipment: CM, BCAR, RD, ATRS Coal owner(s): POCAHONTAS MINING CO
SHENANDOAH COAL CO INC Rick Jackson Box 384 Pound VA 24612 703-963-9321	Mine: #1 Type mine: deep(TR) Status-1992: active Tons-1991: 123,711 Tons-1992: 92,701	Employees: 27 Days worked: 145 Hours worked: 35,141 Tons/man/hour: 2.6 Wages: 560,320	County: BUCHANAN Seam(s): JAWBONE Seam ht(s): 48 Equipment: CM, SCAR, RD, ATRS Coal owner(s): JEWELL RIDGE MINING
SIGMON COAL CO INC Bruce Robinson Rt 1 Box 1000 Cumberland Gap TN 37769 615-869-4755	Mine: #1 Type mine: deep(TR) Status-1992: inactive Tons-1991: 0 Tons-1992: 0	Employees: 0 Days worked: 0 Hours worked: 0 Tons/man/hour: na Wages: 0	County: LEE Seam(s): na Seam ht(s): na Equipment: na Coal owner(s): BLACKWOOD LAND CO
SIGMON COAL CO INC Bruce Robinson Rt 1 Box 1000 Cumberland Gap TN 37769 615-869-4755	Mine: #2 Type mine: surface(A) Status-1992: inactive Tons-1991: 17,745 Tons-1992: 4,535	Employees: 3 Days worked: 45 Hours worked: 636 Tons/man/hour: 7.1 Wages: 5,426	County: LEE Seam(s): TAGGART Seam ht(s): 48 Equipment: AUGER Coal owner(s): BLACKWOOD LAND CO
SIGMON COAL CO INC Bruce Robinson Rt 1 Box 1000 Cumberland Gap TN 37769 615-869-4755	Mine: #2 Type mine: surface(S) Status-1992: active Tons-1991: 171,143 Tons-1992: 60,136	Employees: 23 Days worked: 267 Hours worked: 55,741 Tons/man/hour: 1.1 Wages: 501,666	County: LEE Seam(s): UPPER STANDIFORD Seam ht(s): 36 Equipment: STRIP Coal owner(s): BLACKWOOD LAND CO
SIGMON COAL CO INC Bruce Robinson Rt 1 Box 1000 Cumberland Gap TN 37769 615-869-4755	Mine: #1 Type mine: surface(S) Status-1992: active Tons-1991: 14,081 Tons-1992: 7,267	Employees: 3 Days worked: 267 Hours worked: 6,089 Tons/man/hour: 1.2 Wages: 62,001	County: LEE Seam(s): KELLY Seam ht(s): 36 Equipment: STRIP Coal owner(s): BLACKWOOD LAND CO
SIGMON COAL CO INC Bruce Robinson Rt 1 Box 1000 Cumberland Gap TN 37769 615-869-4755	Mine: #1 Type mine: surface(A) Status-1992: active Tons-1991: 0 Tons-1992: 0	Employees: 0 Days worked: 0 Hours worked: 0 Tons/man/hour: na Wages: 0	County: LEE Seam(s): na Seam ht(s): na Equipment: AUGER Coal owner(s): BLACKWOOD LAND CO
SIGMON COAL CO INC Bruce Robinson Rt 1 Box 1000 Cumberland Gap TN 37769 615-869-4755	Mine: #2 Type mine: deep(TR) Status-1992: active Tons-1991: 0 Tons-1992: 0	Employees: 0 Days worked: 0 Hours worked: 0 Tons/man/hour: na Wages: 0	County: LEE Seam(s): UPPER STANDIFORD Seam ht(s): 38 Equipment: na Coal owner(s): BLACKWOOD FUEL
SILVER EAGLE MINING CO INC Duane Meade Rt 2 Box 458 Coeburn VA 24230 703-395-5337	Mine: #1 Type mine: deep(TR) Status-1992: active Tons-1991: 72,613 Tons-1992: 36,313	Employees: 43 Days worked: 63 Hours worked: 22,107 Tons/man/hour: 1.6 Wages: 304,298	County: DICKENSON Seam(s): UPPER BANNER Seam ht(s): 42 Equipment: na Coal owner(s): VICC
SILVER EAGLE RESOURCES INC Duane Meade Rt 2 Box 458 Coeburn VA 24230 703-395-5331	Mine: #1 Type mine: deep(TR) Status-1992: active Tons-1991: 158,943 Tons-1992: 14,695	Employees: 27 Days worked: 41 Hours worked: 8,737 Tons/man/hour: 1.7 Wages: 125,927	County: DICKENSON Seam(s): UPPER BANNER Seam ht(s): 42 Equipment: CM, SCAR, RD, ATRS Coal owner(s): STEINMAN DEVELOPMENT

SOUTHWEST COAL CO INC John Bolling Box 1169 Norton VA 24273 703-679-2628	Mine: #2 Type mine: surface(A) Status-1992: active Tons-1991: 2,348 Tons-1992: 629	Employees: 0 Days worked: 0 Hours worked: 0 Tons/man/hour: na Wages: 0	County: DICKENSON Seam(s): na Seam ht(s): na Equipment: AUGER Coal owner(s): PHIPPS MINERAL
SOUTHWEST COAL CO INC John W Bolling Box 1169 Norton VA 24273 703-926-8472	Mine: #2 Type mine: surface(S) Status-1992: active Tons-1991: 109,308 Tons-1992: 33,732	Employees: 9 Days worked: 190 Hours worked: 21,072 Tons/man/hour: 1.6 Wages: 255,872	County: DICKENSON Seam(s): CLINTWOOD/EAGLE Seam ht(s): 60/20 Equipment: STRIP Coal owner(s): VICC
SOUTHWEST COAL CO INC John Bolling Box 1169 Norton VA 24273 703-679-2628	Mine: #3 Type mine: surface(S) Status-1992: inactive Tons-1991: 33,096 Tons-1992: 59,463	Employees: 10 Days worked: 80 Hours worked: 29,702 Tons/man/hour: 2.0 Wages: 316,835	County: DICKENSON Seam(s): CLINTWOOD Seam ht(s): 40 Equipment: STRIP Coal owner(s): PHIPPS MINERAL
SPRING RIDGE COAL INC N B Lambert Box 558 Norton VA 24273 703-679-8405	Mine: #2 Type mine: deep(TR) Status-1992: active Tons-1991: 81,401 Tons-1992: 15,725	Employees: 18 Days worked: 63 Hours worked: 8,329 Tons/man/hour: 1.9 Wages: 163,133	County: DICKENSON Seam(s): UPPER BANNER Seam ht(s): 72 Equipment: CM, SCAR, RD, ATRS Coal owner(s): CLINCHFIELD COAL CO
STAR MINING INC Larry Stinson Box 658 Doran VA 24612 703-963-4707	Mine: #1 Type mine: deep(TR) Status-1992: active Tons-1991: 987 Tons-1992: 29,226	Employees: 11 Days worked: 250 Hours worked: 22,286 Tons/man/hour: 1.3 Wages: 230,817	County: RUSSELL Seam(s): KENNEDY Seam ht(s): 30 Equipment: CM, SCAR, RD, ATRS Coal owner(s): GENT ROYALTY PARTNER
STEVEN R MULLINS EXCAVATING Steven R Mullins Box 370 Pound VA 24612 703-328-2300	Mine: FLAT GAP #1 Type mine: surface(A) Status-1992: active Tons-1991: 25,891 Tons-1992: 7,799	Employees: 3 Days worked: 25 Hours worked: 675 Tons/man/hour: 11.6 Wages: 8,809	County: WISE Seam(s): CAMPBELL CREEK Seam ht(s): 29 Equipment: AUGER Coal owner(s): RED RIVER COAL CO
STEVEN R MULLINS EXCAVATING Steven R Mullins Box 370 Pound VA 24612 703-328-2300	Mine: FLAT GAP #11 Type mine: surface(S) Status-1992: active Tons-1991: 348,995 Tons-1992: 423,635	Employees: 52 Days worked: 275 Hours worked: 125,989 Tons/man/hour: 3.4 Wages: 1,940,230	County: WISE Seam(s): KELLY/CAM CREEK Seam ht(s): 80/30 Equipment: STRIP Coal owner(s): RED RIVER COAL CO
STEVEN R MULLINS EXCAVATING Steven R Mullins Box 370 Pound VA 24612 703-328-2300	Mine: #2 Type mine: surface(A) Status-1992: active Tons-1991: 0 Tons-1992: 1,283	Employees: 3 Days worked: 3 Hours worked: 81 Tons/man/hour: 15.8 Wages: 1,057	County: WISE Seam(s): na Seam ht(s): na Equipment: AUGER Coal owner(s): PENN VIRGINIA
STEVEN R MULLINS EXCAVATING Steven R Mullins Box 370 Pound VA 24612 703-328-2300	Mine: #3 Type mine: surface(A) Status-1992: active Tons-1991: 0 Tons-1992: 6,631	Employees: 3 Days worked: 26 Hours worked: 885 Tons/man/hour: 7.5 Wages: 11,549	County: WISE Seam(s): na Seam ht(s): na Equipment: AUGER Coal owner(s): VICC-PEGASUS
STROUTH COAL CO Joe Gilliam Box 1497 Wise VA 24293 703-328-9050	Mine: #1 Type mine: surface(S) Status-1992: active Tons-1991: 57,937 Tons-1992: 26,598	Employees: 16 Days worked: 154 Hours worked: 24,621 Tons/man/hour: 1.1 Wages: 251,073	County: WISE Seam(s): BLAIR/LYONS/DOR Seam ht(s): 36/32/44 Equipment: STRIP Coal owner(s): J C OSGOOD

TRIPLE B MINING INC Scotty Burke Box 3298 Wise VA 24293 703-328-9621	Mine: #1 Type mine: surface(S) Status-1992: active Tons-1991: 0 Tons-1992: 36,195	Employees: 8 Days worked: 135 Hours worked: 6,646 Tons/man/hour: 5.4 Wages: 131,680	County: DICKENSON Seam(s): na Seam ht(s): na Equipment: STRIP Coal owner(s): VICC
TRIPLE E COAL CORP Ellis Baldwin Box 1139 Grundy VA 24614 703-935-4450	Mine: #8 Type mine: deep(TR) Status-1992: active Tons-1991: 0 Tons-1992: 32,898	Employees: 12 Days worked: 219 Hours worked: 18,102 Tons/man/hour: 1.8 Wages: 236,126	County: BUCHANAN Seam(s): CAMPBELL CREEK Seam ht(s): 36 Equipment: CM, SCAR, RD, ATRS Coal owner(s): KENTUCKY BERWIND
TRIPLE S COAL CO INC Sonny J Smith Drawer 1160 Grundy VA 24614 703-669-8411	Mine: #1 Type mine: deep(TR) Status-1992: active Tons-1991: 0 Tons-1992: 8,317	Employees: 10 Days worked: 30 Hours worked: 2,400 Tons/man/hour: 3.5 Wages: 23,400	County: BUCHANAN Seam(s): SPLASHDAM Seam ht(s): 30 Equipment: CM, CH, RD, ATRS Coal owner(s): RAPOCA ENERGY CO
UPPER MILL MINING CO Gary Horn Box 1443 Bristol VA 24203 703-935-4107	Mine: #1 Type mine: deep(TR) Status-1992: active Tons-1991: 59,117 Tons-1992: 151,688	Employees: 31 Days worked: 262 Hours worked: 71,563 Tons/man/hour: 2.1 Wages: 871,723	County: BUCHANAN Seam(s): SPLASHDAM Seam ht(s): 30 Equipment: CM, CH, RD, ATRS Coal owner(s): RAPOCA ENERGY CO
VALLEY RIVER MINING INC Roy Shelton Box 4289 Richlands VA 24641 703-963-4023	Mine: #1 Type mine: deep(TR) Status-1992: inactive Tons-1991: 0 Tons-1992: 22,047	Employees: 9 Days worked: 41 Hours worked: 2,999 Tons/man/hour: 7.4 Wages: 36,318	County: TAZEWELL Seam(s): GREASY CREEK Seam ht(s): 60 Equipment: na Coal owner(s): CONSOLIDATION COAL CO
VALLEY RIVER MINING INC Roy Shelton Box 4289 Richlands VA 24641 703-963-4023	Mine: #2 Type mine: deep(TR) Status-1992: active Tons-1991: 0 Tons-1992: 20,707	Employees: 12 Days worked: 72 Hours worked: 6,667 Tons/man/hour: 3.1 Wages: 90,043	County: TAZEWELL Seam(s): GREASY CREEK Seam ht(s): 60 Equipment: CM, SCOOP, RD, ATRS Coal owner(s): LAS RESOURCES
VICTOR CONTRACTING CORP Willie Clisso Box 1859 Clintwood VA 24228 703-926-6168	Mine: #1 Type mine: surface(A) Status-1992: active Tons-1991: 0 Tons-1992: 3,000	Employees: 2 Days worked: 20 Hours worked: 400 Tons/man/hour: 7.5 Wages: 8,000	County: DICKENSON Seam(s): CLINTWOOD Seam ht(s): 38 Equipment: AUGER Coal owner(s): PYXIS RESOURCES CO
VICTOR CONTRACTING CORP Willie Clisso Box 1859 Clintwood VA 24228 703-926-6168	Mine: #2 Type mine: surface(S) Status-1992: active Tons-1991: 38,926 Tons-1992: 1,746	Employees: 2 Days worked: 120 Hours worked: 880 Tons/man/hour: 2.0 Wages: 14,080	County: DICKENSON Seam(s): CLINTWOOD Seam ht(s): 50 Equipment: STRIP Coal owner(s): FERNE SKEEN
VICTOR CONTRACTING CORP Willie Clisso Box 1859 Clintwood VA 24228 703-926-6168	Mine: #3 Type mine: surface(S) Status-1992: active Tons-1991: 10,510 Tons-1992: 41,179	Employees: 14 Days worked: 220 Hours worked: 27,720 Tons/man/hour: 1.5 Wages: 277,200	County: DICKENSON Seam(s): CLINTWOOD/TAG Seam ht(s): 48/12 Equipment: STRIP Coal owner(s): DICKENSON CY
VICTOR CONTRACTING CORP Willie Clisso Box 1859 Clintwood VA 24228 703-926-6168	Mine: DWALIE #4 Type mine: surface(S) Status-1992: active Tons-1991: 0 Tons-1992: 0	Employees: 0 Days worked: 0 Hours worked: 0 Tons/man/hour: na Wages: 0	County: DICKENSON Seam(s): DORCHESTER Seam ht(s): 36 Equipment: STRIP Coal owner(s): H & G ENTERPRISES

WELLMORE COAL CORP Mark S Goff Box 901 Grundy VA 24614 703-935-7521	Mine: #19 Type mine: surface(S) Status-1992: active Tons-1991: 0 Tons-1992: 0	Employees: 0 Days worked: 0 Hours worked: 0 Tons/man/hour: na Wages: 0	County: BUCHANAN Seam(s): na Seam ht(s): na Equipment: STRIP Coal owner(s): WELLMORE COAL CORP
WELLMORE COAL CORP Mark S Goff Box 901 Grundy VA 24614 703-935-7521	Mine: #32 Type mine: surface(S) Status-1992: active Tons-1991: 0 Tons-1992: 0	Employees: 0 Days worked: 0 Hours worked: 0 Tons/man/hour: na Wages: 0	County: BUCHANAN Seam(s): DORCHESTER Seam ht(s): 55 Equipment: STRIP Coal owner(s): UNITED COAL CO
WELLMORE COAL CORP Mark S Goff Box 901 Grundy VA 24614 703-935-7521	Mine: #37 Type mine: deep(TR) Status-1992: active Tons-1991: 0 Tons-1992: 0	Employees: 0 Days worked: 0 Hours worked: 0 Tons/man/hour: na Wages: 0	County: BUCHANAN Seam(s): na Seam ht(s): na Equipment: na Coal owner(s): WELLMORE COAL CORP
WELLMORE COAL CORP Mark S Goff Box 901 Grundy VA 24614 703-935-7521	Mine: #39 Type mine: surface(S) Status-1992: active Tons-1991: 0 Tons-1992: 0	Employees: 0 Days worked: 0 Hours worked: 0 Tons/man/hour: na Wages: 0	County: BUCHANAN Seam(s): na Seam ht(s): na Equipment: STRIP Coal owner(s): UNITED COAL CO
WELLMORE COAL CORP Mark S Goff Box 901 Grundy VA 24614 703-935-7521	Mine: #40 Type mine: surface(S) Status-1992: active Tons-1991: 0 Tons-1992: 0	Employees: 0 Days worked: 0 Hours worked: 0 Tons/man/hour: na Wages: 0	County: BUCHANAN Seam(s): na Seam ht(s): na Equipment: STRIP Coal owner(s): UNITED COAL CO
WELLMORE COAL CORP Mark S Goff Box 901 Grundy VA 24614 703-935-7521	Mine: #41 Type mine: surface(S) Status-1992: active Tons-1991: 0 Tons-1992: 0	Employees: 0 Days worked: 0 Hours worked: 0 Tons/man/hour: na Wages: 0	County: TAZEWELL Seam(s): na Seam ht(s): na Equipment: STRIP Coal owner(s): WELLMORE COAL CORP
WESTMORELAND COAL CO Eric L Fritz Drawer A & B Big Stone Gap VA 24219 703-523-9440	Mine: BEAR PEN Type mine: surface(S) Status-1992: active Tons-1991: 11,168 Tons-1992: 9,418	Employees: 0 Days worked: 0 Hours worked: 0 Tons/man/hour: na Wages: 0	County: WISE Seam(s): UPPER STANDIFORD Seam ht(s): 30 Equipment: STRIP Coal owner(s): PENN VIRGINIA
WESTMORELAND COAL CO Richard W Conkle Drawer A & B Big Stone Gap VA 24219 703-523-9440	Mine: BULLITT Type mine: deep(TI) Status-1992: active Tons-1991: 1,028,214 Tons-1992: 770,783	Employees: 249 Days worked: 262 Hours worked: 480,548 Tons/man/hour: 1.6 Wages: 10,567,858	County: WISE Seam(s): DORCHESTER Seam ht(s): 50 Equipment: LW, CM, BCAR, RD, ATRS Coal owner(s): PENN VIRGINIA
WESTMORELAND COAL CO Jerry A Light Drawer A & B Big Stone Gap VA 24219 703-523-9440	Mine: HOLTON Type mine: deep(TI) Status-1992: active Tons-1991: 583,436 Tons-1992: 1,103,507	Employees: 189 Days worked: 250 Hours worked: 374,952 Tons/man/hour: 2.9 Wages: 8,163,397	County: LEE Seam(s): TAGGART Seam ht(s): 60 Equipment: LW, CM, SCAR, RD, ATRS Coal owner(s): PENN VIRGINIA
WESTMORELAND COAL CO Jerry Light Drawer A & B Big Stone Gap VA 24219 703-523-9440	Mine: HOLTON LOW SPLNT Type mine: deep(TR) Status-1992: active Tons-1991: 0 Tons-1992: 18,788	Employees: 39 Days worked: 35 Hours worked: 11,867 Tons/man/hour: 1.6 Wages: 197,161	County: WISE Seam(s): LOWER STANDIFORD Seam ht(s): 72 Equipment: CM, SCAR, RD, ATRS Coal owner(s): PENN VIRGINIA

YOGI MINING CO INC
Hersel Potter
Box 1345
Grundy VA 24614
703-935-6261

Mine: #4
Type mine: deep(TR)
Status-1992: active
Tons-1991: 55,194
Tons-1992: 61,622

Employees: 19
Days worked: 202
Hours worked: 30,218
Tons/man/hour: 2.0
Wages: 382,961

County: BUCHANAN
Seam(s): HAGY
Seam ht(s): 40
Equipment: CM, SCAR, RD, ATRS
Coal owner(s): WELLMORE COAL CORP

