

1
9
9
2

VIRGINIA

COAL



COMPLETE 1991 DATA REFERENCE FOR ALL LICENSED MINES



**RESOURCES ● PRODUCTION ● TOP MINES ● RAILROADS ● SHIPMENTS
EQUIPMENT ● EMPLOYMENT ● PRODUCTIVITY ● COAL OWNERSHIP
LONGWALLS ● RAW COAL ANALYSES ● WASHED COAL QUALITY
PREPARATION PLANTS ● DISTRIBUTION OUTLETS ● COAL SEAMS
HAMPTON ROADS TERMINALS ● EXPORT DATA ● MINE DIRECTORY**

VIRGINIA CENTER FOR COAL AND ENERGY RESEARCH

Cover photograph by Ted Clutter.



1
9
9
2

**VIRGINIA
COAL**

John Randolph
VCCER Director

Johanna R. Jones
Production Editor

L. J. Prelaz
Mine License Research
Mine Directory Listings

Carl Zipper
VCCER Associate Director

June 1992

**Virginia Center for Coal and Energy Research
Virginia Polytechnic Institute and State University
617 North Main Street, Blacksburg, Virginia 24060-0411**

TABLE OF CONTENTS

Virginia Coal	1
1992 VIRGINIA COAL	3
VIRGINIA COAL PRODUCTION: 1988-1991	4
VIRGINIA COAL PRODUCTION BY COUNTY: 1973-1991	4
COAL PRODUCTION BY COUNTY, AND STATE TOTAL: 1982-1991	5
VIRGINIA COUNTY COAL SUMMARIES: 1989/1990/1991	6
TOP 50 MINES: PRODUCTION OVER LAST FIVE YEARS	7
VIRGINIA'S LARGEST COAL-PRODUCING COMPANIES IN 1991	8
SUMMARY OF COAL MINING IN VIRGINIA	
BY COAL SEAM: 1951-1991 (in millions of tons)	9
SUMMARY OF COAL MINING IN VIRGINIA	
BY COAL SEAM: 1991/1990 (in tons)	10
PRODUCTION WAGES AND NUMBER OF EMPLOYEES: 1982-1991	11
PRODUCTION BY SIZE CATEGORY AS A PERCENTAGE OF	
STATE TOTAL: 1985-1991	11
COAL INDUSTRY DATA BY MINE SIZE: 1988-1991	12
COAL MINE DATA BY PRODUCTION-SIZE CATEGORY: 1988-1991	14
1991 LOCATIONS OF MINING OPERATIONS IN SOUTHWESTERN	
VIRGINIA BY PRODUCTION-SIZE CATEGORY	15
 Productivity	 17
1991 VIRGINIA COAL MINE PRODUCTIVITY	
(for 106 operations producing 100,000+ tons)	19
 Mining Methods	 21
VIRGINIA SURFACE MINING: 1973-1991	23
VIRGINIA SURFACE COAL PRODUCTION BY COUNTY: 1973-1991	23
VIRGINIA LONGWALL MINING: 1973-1991	24
VIRGINIA COAL PRODUCTION BY MINING METHOD: 1973-1991	24
1990 VIRGINIA LONGWALL CENSUS	25
LONGWALL PORTION OF MINE PRODUCTION: 1991/1990	26
1991 VIRGINIA LONGWALL MINE PRODUCTIVITY	26
 Railroads	 27
RAILROAD SERVICE TO VIRGINIA COAL MINES	29
VIRGINIA COAL MINES SERVICED BY CSX	29
 Coal Quality	 31
VIRGINIA RAW COAL ANALYSIS, BY SEAM	33
VIRGINIA WASHED COAL ANALYSIS, BY SEAM	34
VIRGINIA COAL PREPARATION PLANT CENSUS: 1988/1991	35
VIRGINIA WASHED COAL QUALITY, BY COMPANY	36
 Coal Sales	 37
COAL DISTRIBUTION COMPANIES IN VIRGINIA	39
 Hampton Roads Coal Shipments	 41
HAMPTON ROADS COAL EXPORT TERMINALS	43
HAMPTON ROADS COAL SHIPMENTS - EXPORTS:	
1985-1991 (in millions of tons)	44
HAMPTON ROADS COAL SHIPMENTS - DOMESTIC:	
1985-1991 (in millions of tons)	44
HAMPTON ROADS COAL SHIPMENTS - TOTAL:	
1985-1991 (in millions of tons)	44
HAMPTON ROADS COAL EXPORT SERVICES	45
 1992 Virginia Coal Mine Directory	 47
ABOUT THE 1992 VIRGINIA COAL MINE DIRECTORY	49
DIRECTORY OF MINES	51

Virginia Coal

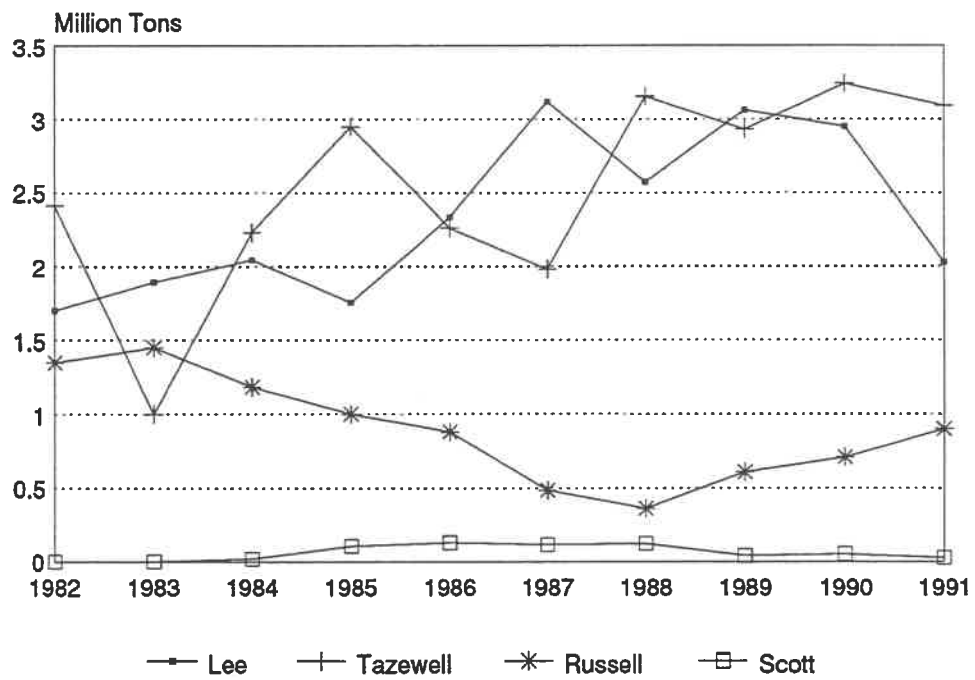
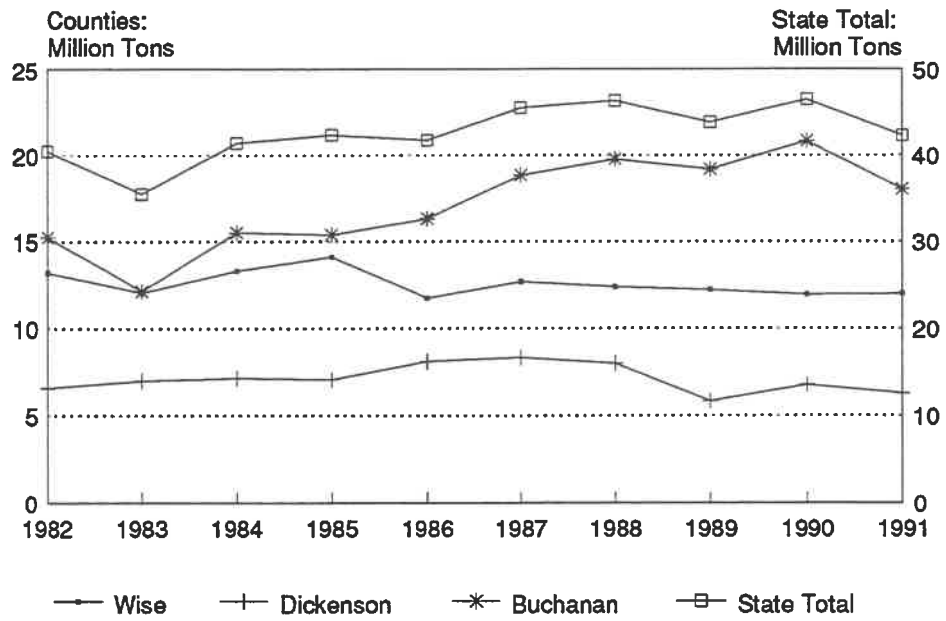
1992 VIRGINIA COAL

Total Virginia coal production for 1991, as reported to the Virginia Department of Mines, Minerals, and Energy (Division of Mines), was 42,336,136 tons, down 9% from the record 1990 total of 46,500,106. This is the lowest production total since 1986, when the figure was just under 41.8 million tons. Underground production, at 34,248,769 tons, was down 12% from 1990. Longwall mining accounted for 8,303,318 tons of coal, down 15% from the previous year's total. Virginia's overall drop in coal production was due in part both to mild weather conditions and to the continuing recession. Surface production, at 8,086,417 tons, was up almost 5.5% - its highest since 1982.

Virginia coal received the promise of a boost in 1991, when a 786-megawatt, coal-fired facility near Clover in Halifax County, jointly proposed by Old Dominion Electric Cooperative (ODEC) and Virginia Power, was approved by the Virginia Air Pollution Board after protracted conflict. Clover will be the only utility-owned, coal-fired facility in the state which uses both low-sulfur coal and wet scrubbers; the scrubbers will capture between 94 and 95% of the incoming coal's sulfur content. A permit for the plant was also required from the U.S. Environmental Protection Agency, which granted approval to the project in January of 1992.

While its coal industry is experiencing a minor downswing, it is certain that the Commonwealth's low-sulfur resource will continue to play an important part in both the economy and future of Virginia. This directory seeks to track the trends affecting that resource - mining, productivity, exports, and more - through 1991.

COAL PRODUCTION BY COUNTY, AND STATE TOTAL: 1982-1991



TOP 50 MINES: PRODUCTION OVER LAST FIVE YEARS

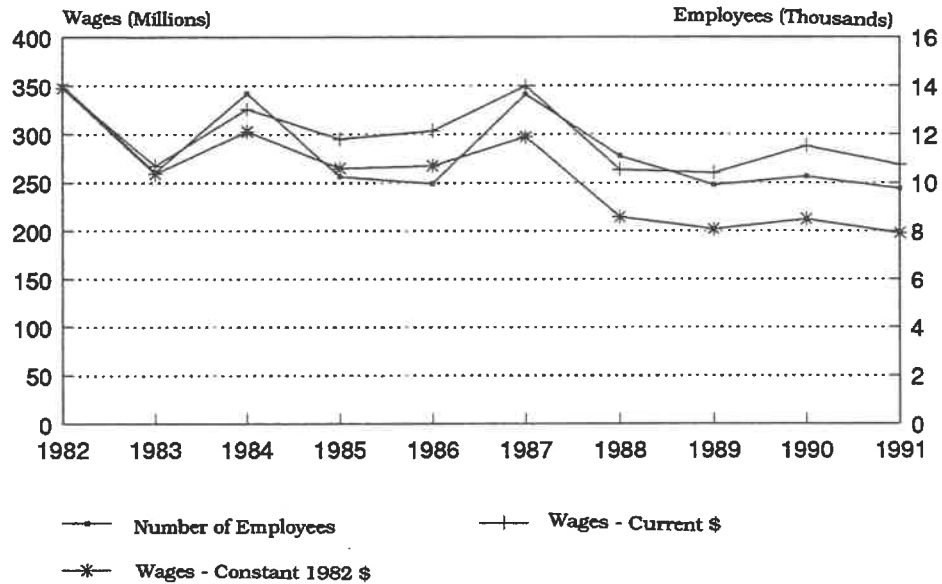
Company	Mine	Tons-91	Tons-90	Tons-89	Tons-88	Tons-87
Consolidation Coal Company	Buchanan #1	2,565,412	2,604,507	2,692,632	2,594,593	2,053,584
Island Creek Coal Company	VP #1	1,719,975	1,854,596	1,709,032	1,733,143	1,635,440
Garden Creek Pochontas Co.	VP #6	1,481,682	1,705,303	1,663,724	1,681,552	1,384,290
Island Creek Coal Company	VP #3	1,426,761	1,754,551	1,388,903	1,470,118	1,256,916
VP-5 Mining Company	VP #5	1,389,118	1,673,101	1,527,811	1,632,244	1,255,094
Clinchfield Coal Company	McClure #1	1,125,197	988,993	804,969	907,549	1,279,039
Westmoreland Coal Company	Bullitt	1,028,214	1,068,474	1,011,427	1,091,662	1,197,002
Clinchfield Coal Company	Black Thunder	646,132	523,668	58,322	0	0
Westmoreland Coal Company	Holton	583,436	1,232,124	1,329,019	1,190,929	1,499,765
Clinchfield Coal Company	Splashdam #1	494,427	537,074	503,060	723,388	779,384
Mullins Coal Co. Inc. of VA	#3	484,563	0	0	0	0
Paramont Coal Corporation	#7	460,786	499,887	95,824	0	0
Skyline Enterprises of VA, Inc.	#1	415,647	350,115	287,006	238,528	147,868
Powell Mountain Coal Co., Inc.	Wallins A	407,098	261,839	260,401	235,487	119,978
Sea B Mining Company	Big Creek #1	394,288	363,910	128,983	85,410	44,338
Clinchfield Coal Company	Laurel Mountain	385,072	328,740	254,551	48,779	0
Plowboy Coal Company	#4	380,665	428,076	371,615	286,365	147,482
A & G Coal Corporation	#1	379,857	55,931	0	0	0
Bullion Hollow Enterprises	#2S	379,608	0	0	0	0
Paramont Coal Corporation	Dotson Fork #21	375,543	416,718	213,975	12,441	0
Clinchfield Coal Company	Screaming Eagle	372,430	320,970	4,503	0	0
Domtinton Coal Corporation	Domtinton #7	368,012	338,475	115,478	0	0
Clinchfield Coal Company	Roaring Fork	363,951	270,918	33,291	0	0
Middle Creek Energy, Inc.	#1	357,471	305,306	201,823	204,250	109,186
G & A Coal Company, Inc.	#1	349,670	397,159	376,480	289,450	101,290
Dorchester Coal Company	#1	349,293	378,788	356,762	259,040	312,854
Steven R. Mullins Excavating	Flat Gap #11	348,995	115,253	0	0	0
Betty B. Coal Company, Inc.	#12	337,729	313,150	333,528	265,458	11,059
Top Gun Coal Company, Inc.	#3	320,676	63,210	0	0	0
J K & G Coal Corporation	#2	314,614	274,858	223,202	251,556	147,629
Paramont Coal Corporation	#20	314,505	0	0	0	0
Domtinton Coal Corporation	Youngs Branch	301,632	395,795	360,580	338,176	453,754
Double M #2 Mine, Inc.	#1	298,478	114,912	146,281	157,853	112,847
P & W Mine Parts and Services	#1	287,960	348,714	306,053	188,802	0
Lower Clintwood Coal Co.	#7	277,560	143,438	0	0	0
Motivation Coal Company, Inc.	Doe Branch #5	268,440	2,178	0	0	0
Westmoreland Coal Company	Pierrepont	267,089	247,250	182,044	91,273	236,005
Southmountain Coal Co., Inc.	#3	265,061	50,051	0	0	0
Clinchfield Coal Company	McClure #2	261,524	126,327	0	0	0
Greater Wise, Inc.	#13	259,893	248,748	316,854	319,470	358,021
Bear Ridge Mining, Inc.	Bandy #1	258,048	235,532	155,005	163,146	48,526
Humphreys Enterprises, Inc.	#17	253,409	263,405	246,735	233,443	142,758
Koch Raven Div./Koch Carbon	Raven #1	248,938	307,133	297,370	185,384	173,899
Betty B Coal Company, Inc.	#11	247,374	466,421	383,892	261,782	328,480
Greater Wise, Inc.	#14	245,316	212,738	41,171	0	0
Clinchfield Coal Company	Kiser Gap	241,460	188,826	0	0	0
Paramont Coal Corporation	Baker Hollow #23	238,941	206,559	0	0	0
Westmoreland Coal Company	Wentz #1	234,904	303,793	321,658	320,593	277,512
Domtinton Coal Corporation	Winston #10	233,978	233,959	265,761	314,395	343,856
TOTAL		25,010,832	23,521,473	18,967,725	17,776,259	15,957,856

SUMMARY OF COAL MINING IN VIRGINIA BY COAL SEAM: 1951-1991
(in millions of tons)

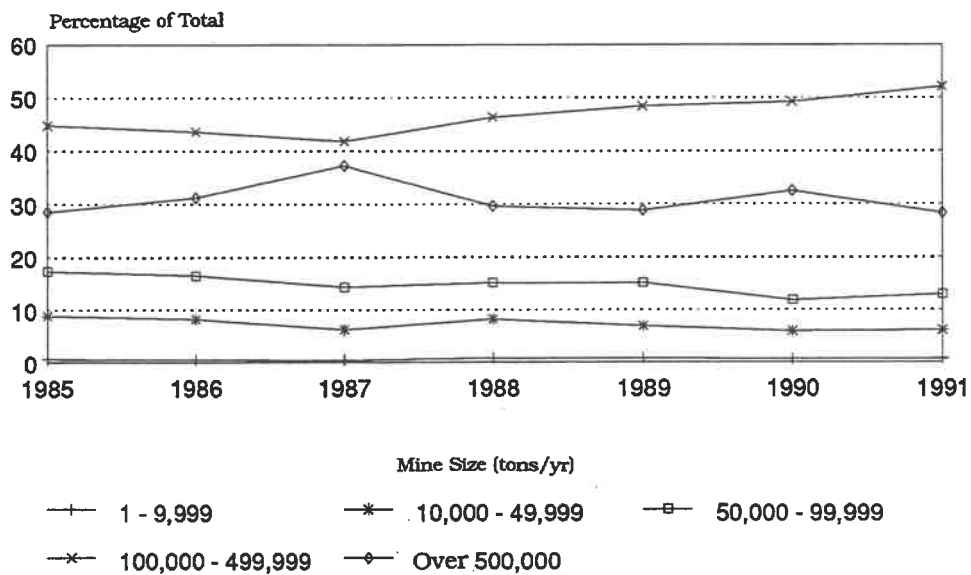
Coal Seam	Buchanan	Dickenson	Lee	Russell	Scott	Tazewell	Wise	TOTAL
Addington	-	-	-	-	-	-	.08	.08
Aily	.46	.01	-	-	-	-	.26	.73
Big Fork	.07	-	-	2.09	-	-	-	2.16
Blair	45.83	1.46	.12	-	-	-	17.38	64.79
Burton's Ford	-	-	-	.59	.02	-	.08	.69
"C"	-	-	-	-	-	.11	-	.11
Caldwell	-	-	-	-	-	.05	-	.05
Campbell Creek	-	-	-	-	-	-	.59	.59
Cedar Grove	4.01	-	-	-	-	-	.61	4.62
Clintwood	32.62	18.54	.37	-	-	-	36.63	88.16
Cove Creek	-	-	-	-	.82	-	-	.82
Dorchester	15.40	6.38	.48	.04	-	-	42.82	65.11
Eagan	-	-	-	-	.09	-	-	.09
Eagle	30.46	5.49	-	-	-	-	-	35.95
Gin Creek	-	-	.04	-	-	-	.01	.05
Greasy Creek	-	-	-	-	-	5.37	-	5.37
Hagy	47.69	1.11	-	-	-	-	.14	48.94
High Splint	-	-	1.08	-	-	-	12.45	13.53
Imboden/Campbell	1.86	3.98	1.82	-	-	-	52.32	59.98
Jawbone	36.62	13.77	-	12.73	-	1.52	13.20	77.84
Kelly	-	4.79	.23	-	-	-	29.76	34.78
Kennedy	58.38	.90	-	4.14	.10	.46	.47	64.45
Kirk	-	-	.89	-	-	-	-	.89
Lower Banner	6.97	34.06	-	4.60	-	.02	3.48	49.13
Lower Cedar Grove	1.45	-	-	-	-	-	-	1.45
Lower Horsepen	-	-	-	-	-	1.38	-	1.38
Low Splint	-	-	2.15	-	-	-	10.21	12.36
Lower Seaboard	.10	-	-	-	-	11.47	-	11.57
Lower St. Charles	-	-	3.78	-	-	-	-	3.78
Lyons	-	.48	.04	-	-	-	10.37	10.89
Marker	-	-	-	-	-	-	.13	.13
Morris	-	-	.79	-	-	-	4.53	6.32
Middle Horsepen	-	-	-	-	-	2.26	-	2.26
Middle Seaboard	-	-	-	-	-	1.59	-	1.59
Norton	-	.35	-	-	-	-	12.60	12.95
Pardee	-	-	1.52	-	-	-	20.90	22.42
Phillips	-	-	4.40	-	-	-	2.54	6.94
Pinhook	-	-	-	-	-	-	.76	.76
Pochontas	-	-	-	-	-	.22	-	.22
Pocahontas #3	109.19	-	-	-	-	2.39	-	111.58
Pocahontas #4	-	-	-	-	-	.56	-	.56
Pocahontas #5	-	-	-	-	-	2.90	-	2.90
Pocahontas #6	-	-	-	-	-	.40	-	.40
Pocahontas #7	-	-	-	-	-	.09	-	.09
Pocahontas #8	-	-	-	-	-	.34	-	.34
Raven	74.94	9.06	-	3.77	-	5.03	1.90	94.70
Rocky Ford	-	-	-	-	-	-	.11	.11
Splashdam	85.16	28.89	.02	.39	-	-	4.32	118.78
Starnes	-	-	-	-	-	-	.01	.01
Tacus	-	-	-	-	.01	-	-	.01
Taggart	-	-	20.00	-	-	-	48.07	68.07
Taggart Marker	-	-	4.44	-	-	-	9.14	13.58
Tiller	16.88	91.12	-	27.45	-	3.60	.20	139.25
Upper Banner	5.29	57.91	-	4.66	-	-	15.78	83.64
Upper Horsepen	-	-	-	-	-	10.31	-	10.31
Upper St. Charles	-	-	.15	-	-	-	-	.15
Upper Seaboard	-	-	-	-	-	1.02	-	1.02
Upper Standilford	-	-	8.34	-	-	-	10.95	19.29
War Creek	.07	-	-	-	-	.04	-	.11
Wax	-	-	3.94	-	-	-	.02	3.96
TOTAL	573.45	278.30	54.60	60.48	1.04	51.07	362.46	1,382.79

Source: Virginia Department of Mines, Minerals and Energy, Division of Mineral Resources (Elizabeth Campbell) and Division of Mines, Big Stone Gap. Figures calculated, and some rounded, by VCCER.

PRODUCTION WAGES AND NUMBER OF EMPLOYEES: 1982-1991



PRODUCTION BY SIZE CATEGORY AS A PERCENTAGE OF STATE TOTAL: 1985-1991



NOTE: Data for 1985-1987 is based on partial-year production.

COAL INDUSTRY DATA BY MINE SIZE, continued

1991	Production Range						TOTAL
	0	1-9,999	10,000-49,999	50,000-99,999	100,000-499,999	Over 500,000	
Number of Mines	130	56	103	79	97	9	480
Surface	43	34	39	15	23	1	155
Deep	87	42	64	64	74	8	339
% of Total	27.1	11.7	21.5	16.5	20.2	1.9	100
Tons Produced	0	279,271	2,573,733	5,480,330	22,035,933	11,965,927	42,335,194
% of Total	0	0.7	6.1	12.9	52.1	28.3	100
Employees	51	587	1,379	1,571	3,784	2,377	9,749
% of Total	0.5	6	14.1	16.1	38.8	24.4	100
Wages (\$1,000)	666	2,836	14,857	29,188	127,532	93,099	268,178
% of Total	0.2	1.1	5.5	10.9	47.6	34.7	100
Hours Worked	44,983	218,007	1,282,995	2,589,323	7,719,997	5,097,134	16,952,439
Productivity (t/hr)	0	1.28	2.01	2.12	2.85	2.35	2.50 (av.)

NOTE: 950 additional tons of coal were produced in Montgomery County in 1991.

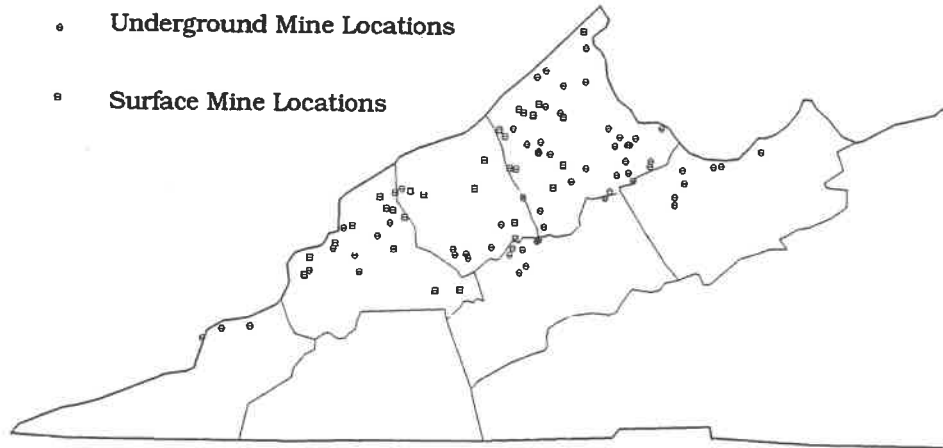
NOTES ON ALL TABLES: Tables are a result of VCCER analysis. In some cases, the totals above may differ slightly from those listed elsewhere in this volume. Tables do not involve any data from Montgomery County, which accounts, in part, for these differences.

Source: Original data provided by Virginia Department of Mines, Minerals and Energy, Division of Mines, Big Stone Gap.

1991 LOCATIONS OF MINING OPERATIONS IN SOUTHWESTERN VIRGINIA BY PRODUCTION-SIZE CATEGORY

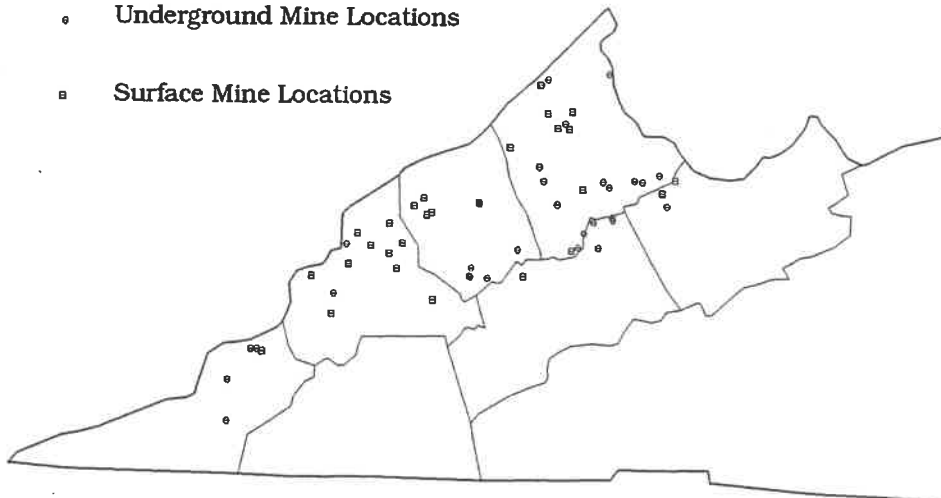
PRODUCTION: ZERO

- Underground Mine Locations
- Surface Mine Locations



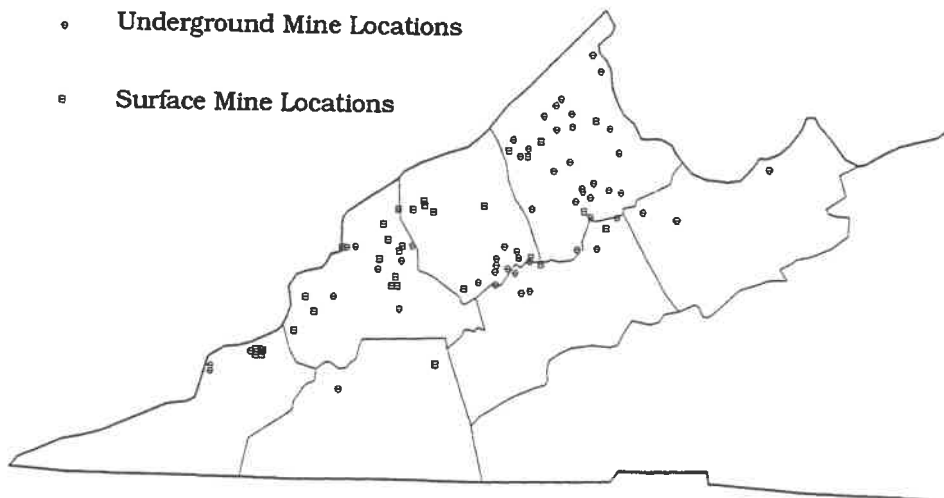
PRODUCTION: 1-9,999 TONS

- Underground Mine Locations
- Surface Mine Locations



PRODUCTION: 10,000-49,999 TONS

- Underground Mine Locations
- Surface Mine Locations



Productivity

**1991 VIRGINIA COAL MINE PRODUCTIVITY
(for 105 operations producing 100,000+ tons)**

Company	Mine	Type*	Tons	# Emp	Man Hours	Tons /Man Hour
Mullins Coal Co. Inc. of VA	#3	U	484,563	32	66,625	7.3
Skyline Enterprises of VA, Inc.	#1	S	415,647	26	64,819	6.4
Double M #2 Mine, Inc.	#1	U	298,478	30	52,434	5.7
A & G Coal Corporation	#1	S	379,857	32	68,674	5.5
Alpha Mining Company	#1	U	106,520	13	19,569	5.4
Lower Clintwood Coal Company	#7	S	277,560	26	52,173	5.3
North Fork Mining Corporation	#2	U	196,221	18	37,046	5.3
Black Rock Coal, Inc.	#1	S	188,687	15	37,898	5.0
Bear Ridge Mining, Inc.	Bandy #1	U	258,048	23	53,138	4.9
Clinchfield Coal Company	Black Thunder	S	646,132	63	134,889	4.8
Parts Corporation of America	#1	U	122,453	19	25,688	4.8
Fiddle Coal Company, Inc.	#1	U	218,500	27	47,575	4.6
D & L Coal Company, Inc.	#2	U	154,932	28	34,078	4.5
Clinchfield Coal Company	Screaming Eagle	S	372,430	38	85,075	4.4
J K & G Coal Corporation	#2	U	314,614	32	71,168	4.4
Motivation Coal Company, Inc.	Jackson Fork #7	S	170,970	22	40,711	4.2
Paramont Coal Corporation	Dotson Fork #21	S	375,543	27	89,316	4.2
Clinchfield Coal Company	Kiser Gap	S	241,460	27	59,159	4.1
Dorchester Mining Company, Inc.	#1	U	229,494	24	55,418	4.1
Humphreys Enterprises, Inc.	#17	S	253,409	28	63,549	4.0
Greater Wise, Inc.	#13	S	259,893	30	65,257	4.0
Dorchester Coal Company	#1	U	349,293	43	88,893	3.9
Motivation Coal Company, Inc.	Laurel Branch	S	108,399	43	27,750	3.9
Paramont Coal Corporation	Duck Camp #31	S	143,840	23	36,800	3.9
Dominion Coal Corporation	Winston #10	U	233,978	25	61,990	3.8
Lick Branch Mining Corporation	#3	U	131,698	18	34,364	3.8
Nicky Coal Company	#1	U	179,817	26	46,790	3.8
Paramont Coal Corporation	Baker Hollow #23	S	238,941	23	63,218	3.8
Top Gun Coal Company, Inc.	#3	U	320,676	36	83,588	3.8
Dominion Coal Corporation	Dominion #10	U	188,175	23	50,385	3.7
Greater Wise, Inc.	#14	S	245,316	30	65,487	3.7
Right Fork Coal Company, Inc.	#1	U	154,477	20	41,457	3.7
American Carbon Corporation	#1	U	164,371	18	46,920	3.5
Clinchfield Coal Company	Roaring Fork	U	363,951	53	103,045	3.5
G & A Coal Company, Inc.	#1	U	349,670	51	102,944	3.4
Powell Mountain Coal Co., Inc.	Upper Mason #1	U	157,100	20	45,730	3.4
Supreme Energy Corporation	#1	U	136,155	26	39,680	3.4
Black Nugget Mining, Inc.	#2	U	139,198	18	42,458	3.3
Consolidation Coal Company	Buchanan #1	U	2,565,412	320	784,089	3.3
Dominion Coal Corporation	Dominion #7	U	368,012	48	111,988	3.3
Southwest Coal Company, Inc.	#2	S	109,308	13	33,625	3.3
Bodie Mining Company, Inc.	#1	U	146,840	28	46,018	3.2
Clinchfield Coal Company	Laurel Mountain	U	385,072	59	118,675	3.2
Humphreys Enterprises, Inc.	#16	S	203,657	29	62,896	3.2
Paramont Coal Corporation	Meadow Branch 29	S	179,200	23	55,505	3.2
Paramont Coal Corporation	Cantrell Hollow	S	116,895	20	36,119	3.2
Southmountain Coal Co., Inc.	#3	U	265,061	42	85,346	3.1
Motivation Coal Company, Inc.	Doe Branch #5	S	268,440	57	89,444	3.0
Lebo Mining, Inc.	#3	U	148,745	31	50,309	3.0
Middle Creek Energy, Inc.	#1	U	357,471	50	119,803	3.0
Plowboy Coal Company	#4	U	380,665	67	128,529	3.0
Steven R. Mullins Excavating	Flat Gap #11	S	348,995	51	117,750	3.0
Dominion Coal Corporation	Red Ash #3	U	213,325	30	73,232	2.9
Jamie Marcus Coal Co., Inc.	#3	U	161,742	36	56,232	2.9
Lambert Coal Company, Inc.	#44	U	104,547	11	36,223	2.9
McMurphy Mining, Inc.	#2	U	160,812	24	55,100	2.9

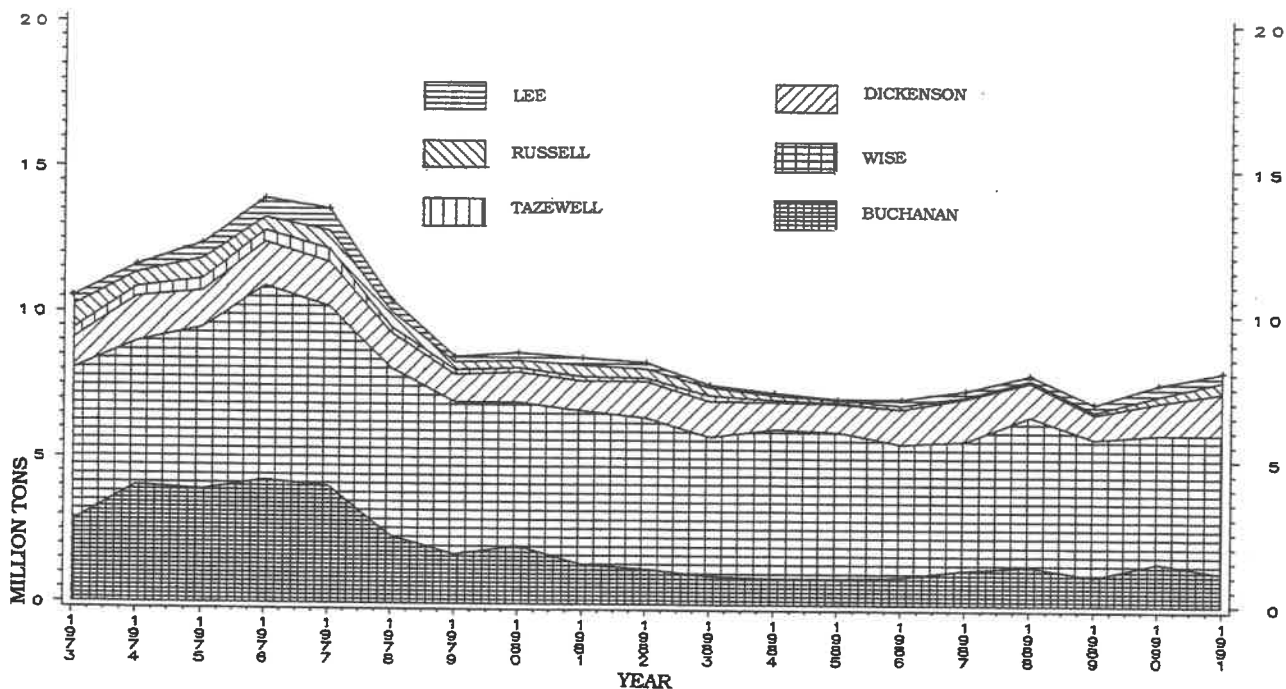
Mining Methods

VIRGINIA SURFACE MINING: 1973-1991

Year	Auger	Strip	Total Surface	Total VA Production	% of Total Production
1973	1,827,241	8,703,158	10,530,399	33,869,387	31.1
1974	1,556,078	10,048,467	11,604,545	34,283,753	33.8
1975	1,203,846	11,159,798	12,363,644	35,505,780	34.8
1976	1,175,156	12,959,491	14,134,647	39,995,546	35.3
1977	1,133,959	12,447,754	13,581,713	37,513,131	36.2
1978	724,332	9,721,047	10,445,379	31,911,283	32.7
1979	367,644	8,127,629	8,495,273	37,038,148	22.9
1980	277,282	8,373,595	8,650,877	41,008,884	21.1
1981	499,158	7,986,741	8,485,899	41,977,807	20.2
1982	354,656	7,988,058	8,342,714	40,481,288	20.6
1983	537,345	7,040,047	7,577,392	35,506,056	21.3
1984	349,776	6,959,495	7,309,271	41,424,753	17.6
1985	399,949	6,708,530	7,108,479	42,376,484	16.8
1986	425,519	6,676,166	7,101,685	41,768,142	17.0
1987	559,434	6,855,057	7,414,491	45,537,960	16.3
1988	396,946	7,545,693	7,942,639	46,364,647	17.1
1989	166,014	6,797,131	6,963,145	43,855,231	15.9
1990	157,356	7,488,254	7,645,610	46,500,106	16.4
1991	320,693	7,765,729	8,086,422	42,336,136	19.1

Source: Virginia Department of Mines, Minerals and Energy, Division of Mines, Big Stone Gap.

VIRGINIA SURFACE COAL PRODUCTION BY COUNTY: 1973-1991



1990 VIRGINIA LONGWALL CENSUS

Company	Mine & County	Seam Name & Height	Cutting Height	Panel Width	Depth of Overburden	Initial Face	Present Face
Consolidation Coal	Buchanan #1 Buchanan County	Pocahontas #3 66-76"	66-76"	582'	1,400-2,000'	1988	-
	Buchanan #1 Buchanan County	Pocahontas #3 72-78"	72-78"	582'	1,400-2,000'	1987	-
Island Creek	VA Pocahont. #1 Buchanan County	Pocahontas #3 56-58"	60-62"	732'	1,200-2,400'	1968	1989
	VA Pocahont. #3 Buchanan County	Pocahontas #3 70"	70"	732'	1,050-2,700'	1974	1990
	VA Pocahont. #5* Buchanan County	Pocahontas #3 70"	70"	752'	1,400-2,700'	1980	1991
	VA Pocahont. #6** Buchanan County	Pocahontas #3 65"	65"	732'	1,400-2,700'	1982	-
Pittston (Cinchfield Division)	Lambert Fork #2 Dickenson County	Lower Banner 44"	44"	600'	1,000'	1986	-
	McClure #1 Dickenson County	Jawbone 49-60"	49-60"	680'	420-1,100'	1987	-
	Splashdam Dickenson County	Splashdam 48"	48"	700'	500'	1983	-
Westmoreland	Bullitt Wise County	Dorchester 48"	54"	605'	800'	1984	-
	Holton Wise County	Taggart 78"	78"	678'	1,200'	1985	1991

* VP-5 Mining Company

** Garden Creek Pocahontas Company

Source: Coal Magazine, McLean Hunter Publishing Company, Chicago, IL. February 1992.

Railroads

RAILROAD SERVICE TO VIRGINIA COAL MINES

	Norfolk Southern	CSX
Number of Virginia Mines Served	466	17
Percent of Total	96.5%	3.5%
Virginia Production Served in Million Short Tons	39.95	2.39
Percent of Total	94.4%	5.6%

VIRGINIA COAL MINES SERVICED BY CSX

Company	Mine	County	Tons-1991
Black Foot Coal Co., Inc.	#1	Dickenson	72,421
Clinchfield Coal Co.	Kilgore Creek	Dickenson	0
Clinchfield Coal Co.	Maple House #1	Dickenson	0
Clinchfield Coal Co.	McClure #1	Dickenson	1,125,197
Clinchfield Coal Co.	Open Fork #2	Dickenson	0
Clinchfield Coal Co.	Splashdam #1	Dickenson	494,427
Clinchfield Coal Co.	Sycamore #5	Wise	0
Double R Coal Co., Inc.	#1	Dickenson	106,848
Ison Coal Co.	#16	Wise	143,095
Lambert Coal Co., Inc.	#42	Dickenson	43,828
Lambert Coal Co., Inc.	#43	Dickenson	35,134
Lambert Coal Co., Inc.	#44	Dickenson	104,547
Lambert Coal Co., Inc.	#47	Dickenson	108,177
Paroki Enterprise Inc.	#1	Dickenson	27,233
Parts Corp. of America	#1	Buchanan	122,453
Right Fork Coal Co., Inc.	#2	Dickenson	0
Southeast Coal Co., Inc.	#1	Dickenson	2,348
TOTAL			2,385,708

NOTE: All mines but the above are serviced by Norfolk Southern.

Source: Virginia Department of Mines, Minerals and Energy, Division of Mines, Big Stone Gap.

Coal Quality

VIRGINIA RAW COAL ANALYSIS, BY SEAM

County	Seam	# of Samples	% Volatile	Fixed % Carbon	% Ash	% Sulfur	BTU/lb MF*	BTU/lb MAF**	Ash Soft Temp °F
Buchanan	Blair	3	30.4	62.3	7.0	1.3	14,430	15,510	2,128
	Clintwood	1	34.2	59.7	6.1	1.3	14,440	15,380	2,494
	Dorchester	4	26.7	57.2	16.0	0.8	13,050	15,550	2,743
	Eagle	3	29.4	55.4	15.2	1.3	13,030	15,360	2,668
	Hagy	3	26.5	64.1	9.4	1.5	14,040	15,500	2,629
	Kennedy	5	25.1	70.7	4.4	0.8	15,502	15,710	2,429
	Pocahontas #3	9	17.9	73.5	8.5	0.7	14,270	15,600	2,413
	Splashdam	4	26.9	63.7	9.5	0.9	14,040	15,500	2,719
	Tiller	1	29.0	67.2	3.8	0.6	15,090	15,680	2,296
Dickenson	Blair	1	31.2	57.5	11.3	2.9	13,490	15,210	2,359
	Clintwood	4	33.2	60.3	6.6	1.0	14,260	15,280	2,670
	Dorchester	1	29.6	54.4	16.0	0.6	12,840	15,290	2,800
	Eagle	2	34.1	62.0	4.2	1.9	14,680	15,300	2,265
	Jawbone	3	22.0	54.3	23.7	0.7	11,660	15,270	2,800
	Kennedy	2	23.7	56.5	19.9	0.7	12,410	15,470	2,670
	Lower Banner	6	33.1	56.8	10.2	0.9	13,930	15,470	2,410
	Norton	1	32.1	59.2	8.7	1.0	13,990	15,320	2,170
	Raven	1	23.4	51.5	25.1	0.5	11,490	15,340	2,665
	Splashdam	6	34.4	53.0	12.6	1.5	13,380	15,310	2,457
	Upper Banner	7	31.0	57.1	11.8	0.8	13,590	15,410	2,462
Lee	Taggart	1	37.3	58.0	4.8	0.6	14,800	15,540	2,647
Russell	Jawbone	4	29.1	53.1	17.7	0.6	12,470	15,160	2,528
	Tiller	2	31.1	59.7	9.3	0.6	14,050	15,480	2,300
	Upper Banner	1	32.7	60.2	7.1	0.7	14,460	15,570	2,692
Wise	Blair	4	32.9	61.7	5.6	0.6	14,050	15,430	2,697
	Clintwood	2	34.2	57.3	8.5	0.8	13,970	15,280	2,515
	Dorchester	6	32.4	58.5	8.8	1.2	13,880	15,270	2,695
	High Splint	2	34.7	54.4	4.8	0.8	13,400	15,000	2,637
	Imboden	11	34.2	56.9	8.6	0.8	13,900	15,200	2,528
	Jawbone	3	32.4	57.1	13.5	1.1	13,060	15,510	2,491
	Kelly	2	34.4	57.7	7.9	0.7	13,940	15,140	2,700
	Low Splint	2	37.0	55.3	7.6	0.6	14,130	15,300	2,800
	Lyons	5	34.7	57.5	7.7	2.5	14,050	15,230	2,170
	Morris	3	35.2	58.4	6.3	0.6	14,100	15,040	2,733
	Norton	1	38.3	55.9	5.8	1.6	14,240	15,120	2,179
	Pardee	3	34.6	54.3	11.1	1.0	13,430	15,100	2,746
	Raven	1	34.4	57.2	8.5	0.7	13,850	15,130	2,566
	Taggart	6	34.2	59.4	6.3	0.7	14,240	15,190	2,701
	T. Marker	1	36.2	60.5	3.2	0.6	14,890	15,380	2,539
	Upper Banner	1	35.8	59.0	5.2	0.5	14,660	15,460	2,787
U. Standilford	2	34.2	58.4	7.5	1.4	14,140	15,280	2,600	
AVERAGE		(134)	30.3	56.8	9.7	1.2	13,379	15,300	2,429

* British Thermal Units per pound, moisture free

** British Thermal Units per pound, moisture and ash free

Source: U.S. Geological Survey and Virginia Department of Mines, Minerals and Energy, Division of Mines, Big Stone Gap.

VIRGINIA COAL PREPARATION PLANT CENSUS: 1990/1991

Company	Plant	County	Coal Type ¹	Daily Clean-Coal Capacity ²	1990 Clean Tonnage	1991 Clean Tonnage
Ambrose Branch	#1	Wise	S	3,000	471,000	671,000
Carbomin Corporation ³	Tipple #1	Wise	M/S	1,200	N/A	120,000
Classic Energy	Classic Energy	Dickenson	M/S	1,500	120,000	N/A
Clinchfield	Moss #1	Dickenson	M/S	10,000	0	N/A
Clinchfield	Moss #3	Russell	M/S	22,000	1,710,000	N/A
Elite Tipples, Inc. ³	Blackwood #1	Wise	S	3,000	N/A	N/A
Garden Creek ⁴	VP #6	Buchanan	M	8,500	1,710,000	N/A
Glamorgan Coal	Stevens	Wise	M/S	4,000	1,112,778	N/A
Harman Mining	Central	Buchanan	M/S	5,000	N/A	1,048,129
Harman Mining	Harman	Buchanan	M	5,000	1,179,600	N/A
Harold Keene Coal	Keene ³	Russell	S	700	N/A	100,000
Island Creek	VP #1	Buchanan	M	10,000	1,860,000	N/A
Island Creek	VP #3	Buchanan	M	9,500	1,760,000	N/A
Jewell Smokeless	J.S. #2	Buchanan	M	8,535	N/A	2,214,862
Jewell Smokeless	Coronet #2	Buchanan	M	8,809	2,296,349	N/A
Kenmar Coal Co.	Kenmar	Wise	S	N/A	N/A	N/A
Koch Raven	#1	Buchanan	M	4,400	N/A	1,100,000
Paramont Coal	Ramsey	Wise	M/S	6,500	1,299,013	1,270,677
Permac, Inc.	Permac	Buchanan	M	7,200	1,272,712	N/A
Powell Mountain	Mayflower	Lee	M	*	1,200,000	N/A
Race Fork Coal	Race Fork	Buchanan	M/S	6,050	1,581,070	N/A
Red River Coal	Steer Branch	Wise	M/S	6,000	1,490,000	N/A
Skyline Enterprises	Crossbrook	Wise	S	1,000	100,000	N/A
Spring Collieries	Spring	Wise	S	2,000	174,000	N/A
Virginia IC & C	Tom's Creek	Wise	M/S	10,000	1,820,000	1,528,503
VP-5 Mining ⁴	VP #5	Buchanan	M	9,500	1,675,000	N/A
Wellmore ³	Knox Creek	Tazewell	M	6,000	N/A	1,300,000
Wellmore ³	Wellmore #7	Buchanan	M/S	6,000	N/A	1,300,000
Wellmore ³	Wellmore #8	Buchanan	M/S	8,000	N/A	1,500,000
Westmoreland	Bullitt	Wise	S	9,500	2,171,870	N/A
Westmoreland	Wentz	Wise	S	5,000	1,169,315	N/A

NOTE: N/A may indicate either that a plant was not in operation during the year specified, or that the company did not respond to VCCER surveys.

1. M = Metallurgical coal; S = Steam coal
2. Most recent figure available (1991 or 1992)
3. New entry, 1992
4. A division of Island Creek Coal Company

* Figure reported on 1991 survey: 1.5 million tons/year

Sources: U.S. Mine Safety and Health Administration, Norton; VCCER Preparation Plant Surveys, May 1991 and May 1992. Special thanks to Michael Abbott, Virginia Department of Mines, Minerals and Energy, Division of Mines, Big Stone Gap.

Coal Sales

COAL DISTRIBUTION COMPANIES IN VIRGINIA

A. T. Massey Coal Co., Inc.
P.O. Box 26765
Richmond, VA 23261
(804) 788-1800

Ambrose Branch Coal Co., Inc.
P.O. Box 806
Pound, VA 24279
(703) 796-4374

Amvest Coal Sales, Inc.
P.O. Box 5347
Charlottesville, VA 22905
(804) 977-3350

Arch on The North Fork
702 Park Avenue
Norton, VA 24273

BBC Corporation
P. O. Box 1483
Wise, VA 24293
(703) 328-2372

Bay Star Coal Company
P.O. Box 1084
Bluefield, VA 24605

Blackwood Fuel Company
P.O. Box 880
Norton, VA 24273
(703) 679-0547

Blue Crystal Coal Sales Co.
c/o James River Coal Company
701 East Byrd St. Suite 1100
Richmond, VA 23219
(804) 780-3003

Buck Coal, Inc.
1100 Boulders Parkway
Richmond, VA 23225

Buffalo Mining Company
P.O. Box 5100
Lebanon, VA 24266
(804) 780-3000

Candlewax Smokeless Fuel Co., Inc.
P.O. Box 29
Tazewell, VA 24651
(703) 988-2591

Cane Patch Mining Company
P.O. Box 28
Appalachia, VA 24216
(703) 679-6522

Carbomin Corporation
P.O. Box 1476
Coeburn, VA 24230

Central Coal Company
P.O. Box 229
Abingdon, VA 24210
(703) 676-3154

Classic Coal Sales
(see Bay Star Coal Company)

Clinchfield Coal Company
(see Buffalo Mining Company)

Coal Energy Resources
P.O. Box 197
Norton, VA 24273
(703) 328-3758

Coal Marketing Corporation
P.O. Box 734
Abingdon, VA 24210

Coastal Coal International
P.O. Box 1871
Roanoke, VA 24008
(703) 342-1810

Concept Mining, Inc.
Route 2, Box 173-D
Bluefield, VA 24605
(703) 326-3613

Courtney F. Foos Coal Co.
P.O. Box 88
Virginia Beach, VA 23458
(804) 428-5833

Covenant Coal Company
Drawer G
Richland, VA 24641
(703) 964-9881

Cumberland River Coal Company
702 Park Ave. NW, 2nd Floor
Norton, VA 24273
(703) 679-4937

Eastern Coal Corporation
(see Buffalo Mining Company)

Elk Horn Coal Sales Corporation
1100 Boulders Parkway
Richmond, VA 23225

Elkay Mining Company
(see Buffalo Mining Company)

Energy Sales Corporation
P.O. Box 555
Norton, VA 24273
(703) 679-0742

Glamorgan Coal Company
P.O. Box 3237
Wise, VA 24293
(703) 328-8078

H & G Enterprises, Inc.
P.O. Box 197
Norton, VA 24273
(703) 679-0273

Harold Keene Coal Co., Inc.
P.O. Box 929
Honaker, VA 24260
(703) 873-5123

Hawkeye Coal Company
(see Cumberland River Coal Company)

Heritage Fuels, Inc.
P.O. Drawer 3425
Wise, VA 24293
(703) 328-0960

J & T Coal, Inc.
P.O. Box M
St. Charles, VA 24282
(703) 383-4401

J A D Coal Co., Inc.
(see J & T Coal, Inc.)

James River Coal Company
(see Blue Crystal Coal Sales Co.)

Lambert Coal Company, Inc.
P.O. Box 394
Nora, VA 24272
(703) 835-8666

Meadow River Company
(see Buffalo Mining Company)

Motivation Coal Company
c/o Pittston Coal Sales Corporation
P.O. Box 6300
Lebanon, VA 24266
(703) 889-6000

Paramont Mining Corporation
(see Motivation Coal Company)

Pardee Coal Company
P.O. Box 668
Norton, VA 24273
(703) 679-5796

Permac, Inc.
P.O. Box 1349
Bluefield, VA 24605

Powell Mountain Coal Company
2537 Fourth Avenue East
Big Stone Gap, VA 24219
(703) 523-4932

Pyxis Resources Company
P.O. Box 800
Wise, VA 24293
(703) 679-8600

Race Fork Coal Corporation
(see Permac, Inc.)

Ranger Fuel Corporation
(see Buffalo Mining Company)

Rapoca Energy Company
2700 Lee Highway
Bristol, VA 24201
(703) 669-3400

Ridge Land Company, Inc.
(see Concept Mining, Inc.)

Riverside Coal Company
P.O. Box 1280
Bristol, VA 24203
(703) 466-3322

Sea "B" Mining Company
(see Buffalo Mining Company)

Shelton Coal Company
P.O. Box 358
Midlothian, VA 23113
(804) 794-1313

Terry Glenn Coal Company
P.O. Box 27211
Richmond, VA 23261

United Coal Company
(see Riverside Coal Company)

Jefferson Coals, Inc.
P.O. Box 908
Bluefield, VA 24605

KMH Energy Corporation
(see Energy Sales Corporation)

Source: *Coal Distribution*, Department of Energy/Energy Information Administration publication number 0125(91/4G), April 1992.

Hampton Roads Coal Shipments

HAMPTON ROADS COAL EXPORT TERMINALS

DOMINION TERMINAL ASSOCIATES (D.T.A.)

Dominion Terminal Associates is located on the east bank of the James River in Newport News, and is co-owned by Ashland Coal, Inc., Peabody Holding Company, Inc., the Pittston Company and Westmoreland Coal Company. Served by the CSX Rail System, D.T.A. has an annual throughput capacity of 18.5 million tons and can accommodate vessels ranging from barges to ships of 178,000 dwt. The tandem rotary dumper can unload coal at a rate of 5,700 tons per hour. Nineteen belt conveyors transport the coal from dumper to storage or direct to the shiploader. Coal is stored in four areas with a maximum capacity of 1.7 million tons, and is later reclaimed for shipment by two stacker/reclaimers and one reclaimer. These three machines have 200-foot booms and are capable of luffing, slewing and traveling along the length of the storage areas to stack and reclaim the coal with a minimum amount of dozing. Coal can be reclaimed and transported to the twin silos at 6,800 tons per hour, where two grades can be blended and loaded into vessels at up to 6,500 tons per hour. The single shiploader with a 145-foot boom can accommodate ships with a 79-foot air draft. Pierside, D.T. A. matches the harbor's 50-foot depth.

The terminal's best 24-hour period with its single shiploader is 123,271 tons, and its best 8-hour shift is 48,840 tons. In June 1991, a one-month record was established for D.T.A. of 1,646,399 tons. ADDRESS: **Dominion Terminal Associates, P.O. Box 967-A, Newport News, VA 23607; 804/245-2275.**

NORFOLK SOUTHERN COMPANY

The Lamberts Point coal handling facility of the **Norfolk Southern Railway Company (NS)** concentrates at one point the collection and blending of coals originating from approximately 200 and preparation plants on its rail system. In addition to the shiploading piers, NS has constructed modern weighing, thawing and dumping facilities to supply coal to the pier. Classification and storage yards accommodate approximately 7,500 loaded coal hopper cars at Lamberts Point, or the equivalent of almost 700,000 tons of coal on hand each day, with additional tracks provided for receiving loaded trains and assembly of empty cars returning to the coalfields. At Isle of Wight, Virginia, NS is building a coal ground-storage facility to enhance export service. Service is expedited by a high-speed, virtually one-way route for coal trains from the mines to Norfolk. Norfolk Southern's **Coal Pier 6** is the largest and the fastest facility of its type in the world, featuring twin traveling loaders - each as high as a 17-story building - which can serve two colliers or concentrate on a single ship. Over 150,000 tons of coal have been loaded in a single collier, some of which are 1,000 feet in length and 175 feet in width. Coal is carried to the loaders by a series of 8-foot-wide rubber conveyor belts (which are, in turn, equipped with a sophisticated, mechanical sampling system) to the loaders, where even-flow retractable booms deposit it smoothly into the colliers. The booms can reach out as far as 120 feet, providing an even-keel loading for ships with centerline bulkheads. Pier 6 has a design capacity of 16,000 tons an hour, with a maximum capacity of 20,000 tons per hour. ADDRESS: **Pier Master's Office, Norfolk Southern, P.O. Box 3070, Norfolk, VA 23514; 804/446-5481.**

PIER IX TERMINAL COMPANY

With a depth of over 50 feet, loading facilities include a double-berth pier with a conveyor system, a single shiploader, and an air draft of 75 feet, capable of loading 85,000 to 90,000-ton colliers in a day. Berth and loading facilities will accommodate vessel lengths of up to 1,000 feet and breadths of up to 155 feet. The storage facility has a rated capacity of 12 million tons of coal per year with ground storage of 1.36 million tons in 12 piles. The Terminal is served by the CSX Rail System, which accesses the highest qualities of metallurgical and steam coals with competitive rail rates. Pier IX Terminal Company also offers mechanical sampling to and from storage, stockpile blending to an accuracy of plus or minus 1%, and guaranteed demurrage protection. ADDRESS: **Pier IX Terminal Company, P.O. Box 38, Newport News, VA 23607; 804/244-8800.**

Sources: *The Port of Greater Hampton Roads Annual, 1992.* Hampton Roads Maritime Association.

HAMPTON ROADS COAL EXPORT SERVICES

EXPORTERS/JOBBERS

Browing, W. J., Co., Inc.
127 Bank Street
Norfolk, VA 23510
804/622-3321

Capes Shipping Agencies, Inc.
1128 W. Olney Road
Norfolk, VA 23507
804/625-3658

Coal Export Services, Inc.
201 Granby Mall, Suite 512
Norfolk, VA 23510
804/627-5454

Consolidation Coal Co., Inc.
999 Waterside Drive, Suite 1214
Norfolk, VA 23510
804/625-6236

Continental Coal & Shipping, Inc.
P.O. Box 12906
Newport News, VA 23612
804/873-0085

Crossocean Shipping
P.O. Box 3212
Norfolk, VA 23514
804/423-7561

Dominion Terminal Associates
P.O. Box 967-A
Newport News, VA 23607
804/245-2275

Gatwick Coal Company
618 Grassmere Park Drive, #16
Nashville, TN 37211-3643
615/331-6700

Host, T. Parker, Inc.
P.O. Box 3729
Norfolk, VA 23514
804/627-6286

Ilva U.S.A., Inc.
1128 West Olney Road
Norfolk, VA 23507
804/623-3662

Maritime Coal Agencies, Inc.
2707 Wyoming Avenue
Norfolk, VA 23513
804/441-6864

Massey Coal Export Co.
P.O. Box 26765
Richmond, VA 23261
804/788-1800

Pier IX Terminal Co.
P.O. Box 38
Newport News, VA 23607
804/244-8800

Pittston Coal Export Co.
999 Waterside Drive, Suite 1210
Norfolk, VA 23510
804/622-3393

Ramsay, Scarlett Agencies, Inc.
210 East City Hall Ave.
Norfolk, VA 23510
212/466-3900

Westmoreland Coal Sales Co.
P.O. Box 536
Newport News, VA 23607
804/247-6331

INSPECTION/ANALYSIS/SAMPLING

Hampton Roads Testing Labs
611 Howlmet Drive
Hampton, VA 23661
804/826-5310

Norfolk Testing Laboratories
(A Division of McCreath & Son)
P.O. Box 122
Norfolk, VA 23501
804/622-6136

Sampling Associates International
11818 Rock Landing Drive
Suite 202
Newport News, VA 23606
804/873-0366

Tidewater Coal Inspection Bureau
1200 Boissevain Avenue
Norfolk, VA 23507
804/627-0400

Source: *The Port of Greater Hampton Roads Annual, 1992*, Hampton Roads Maritime Association.

**1992
Virginia Coal Mine
Directory**

ABOUT THE 1992 VIRGINIA COAL MINE DIRECTORY

The following listing presents a comprehensive data set for 483 mines licensed in Southwestern Virginia by the Virginia Division of Mines (VDM/Virginia Department of Mines, Minerals and Energy) as of January 1, 1992. All figures presented refer to mine activity during the calendar year 1991, and were drawn from VDM computer files at the agency's offices in Big Stone Gap. The data in this Directory are printed as shown in VDM records, which present information reported by coal-mine operators for individual mining operations.

Mines are listed alphabetically by company, and the following information is included for each mine:

Company Name	Mine ID #	# of Employees	County
Company Contact	Mine Type	# of Days Worked	Seam(s) Worked
Company Address	Activity Status, 1/1/92	# of Hours Worked	Seam Height(s)
Telephone #	Production, 1990	Tons/Man Hour	Equipment Used
	Production, 1991	Wages	Coal Owner(s)

VCCER extends its sincere appreciation to Chief Mine Inspector Harry Childress and to the employees of the Virginia Division of Mines for their invaluable help in providing the information included in this directory.

ABBREVIATIONS USED

MINE TYPE

deep(TI) = Underground Tipple Mine
 deep(TR) = Underground Truck Mine

surface(A) = Surface Auger Mine
 surface(S) = Surface "Strip" Mine

EQUIPMENT

ATRS = Automatic Temporary Roof Support
 AUGER = Various Augering Equipment
 BCAR = Battery-Powered Car
 CD = Coal Drill
 CH = Continuous Haulage
 CM = Continuous Miner
 CMA = Continuous Miner/Auger Type
 CTR = Conventional Cutter

DCAR = Diesel-Powered Car
 LDR = Conventional Loader
 LW = Longwall
 RD = Roof Drill or Bolter
 SCAR = Shuttle Car
 SCOOP = Haulage Machine (LHD)
 STRIP = Various Stripping Equipment
 NA = Not Available

DIRECTORY OF MINES

A & G COAL CORP Jerry W Warton Box 1010 Wise VA 24293 703-328-6959	Mine: # 1 Type mine: surface(S) Status-1991: active Tons-1990: 55,931 Tons-1991: 379,857	Employees: 32 Days worked: 294 Hours worked: 68,674 Tons/man/hour: 5.5 Wages: 597,710	County: WISE Seam(s): DOR/CLI/BL/LYONS Seam ht(s): 48/60/48/30 Equipment: STRIP Coal owner(s): VICC
A & G COAL CORP Jerry W Warton Box 1010 Wise VA 24293 703-328-6959	Mine: # 3 Type mine: surface(A) Status-1991: active Tons-1990: 0 Tons-1991: 3,945	Employees: 16 Days worked: 19 Hours worked: 4,534 Tons/man/hour: 0.9 Wages: 15,785	County: DICKENSON Seam(s): NA Seam ht(s): NA Equipment: AUGER Coal owner(s): BUELAH PHIPPS
A & G COAL CORP Jerry W Warton Box 1010 Wise VA 24293 703-328-6959	Mine: # 1 Type mine: surface(A) Status-1991: active Tons-1990: 111 Tons-1991: 5,207	Employees: 32 Days worked: 4 Hours worked: 975 Tons/man/hour: 5.3 Wages: 8,487	County: WISE Seam(s): NA Seam ht(s): NA Equipment: AUGER Coal owner(s): VICC
A & G COAL CORP Jerry W Warton Box 1010 Wise VA 24293 703-328-6959	Mine: # 3 Type mine: surface(S) Status-1991: active Tons-1990: 0 Tons-1991: 56,652	Employees: 16 Days worked: 279 Hours worked: 65,115 Tons/man/hour: 0.9 Wages: 226,693	County: DICKENSON Seam(s): NA Seam ht(s): NA Equipment: STRIP Coal owner(s): BEULAH PHIPPS
A & G COAL CORP Jerry W Warton Box 1010 Wise VA 24293 703-328-6959	Mine: # 2 Type mine: surface(A) Status-1991: active Tons-1990: 0 Tons-1991: 0	Employees: 0 Days worked: 0 Hours worked: 0 Tons/man/hour: na Wages: 0	County: WISE Seam(s): NA Seam ht(s): NA Equipment: AUGER Coal owner(s): VICC
A & G COAL CORP Jerry W Warton Box 1010 Wise VA 24293 703-328-6959	Mine: # 2 Type mine: surface(S) Status-1991: active Tons-1990: 0 Tons-1991: 63,157	Employees: 16 Days worked: 298 Hours worked: 69,649 Tons/man/hour: 0.9 Wages: 363,718	County: WISE Seam(s): CLINTWOOD/USTA Seam ht(s): 24/96 Equipment: STRIP Coal owner(s): VICC
A & M ERECTING CO INC Michael Looney Box 1686 Lebanon VA 24266 703-935-4903	Mine: # 1 Type mine: surface(S) Status-1991: active Tons-1990: 0 Tons-1991: 0	Employees: 15 Days worked: 130 Hours worked: 31,200 Tons/man/hour: 0.0 Wages: 450,330	County: BUCHANAN Seam(s): NA Seam ht(s): NA Equipment: STRIP Coal owner(s): BIG VEIN POCAHONTAS
ABINGDON MACHINE SERVICE INC Gilbert Coleman Box 1464 Abingdon VA 24210 703-628-1129	Mine: # 1 Type mine: surface(A) Status-1991: inactive Tons-1990: 0 Tons-1991: 4,458	Employees: 3 Days worked: 40 Hours worked: 908 Tons/man/hour: 5.5 Wages: 6,460	County: BUCHANAN Seam(s): CLINTWOOD Seam ht(s): 40 Equipment: AUGER Coal owner(s): HARLAN MINING, KY
AG MINING INC Jame A Gibson Box 66 Jacksboro TN 37757 615-562-4396	Mine: AG # 2 Type mine: deep(TR) Status-1991: active Tons-1990: 0 Tons-1991: 21,085	Employees: 55 Days worked: 114 Hours worked: 24,923 Tons/man/hour: 0.8 Wages: 418,860	County: LEE Seam(s): TAGGART Seam ht(s): 38 Equipment: CM, RD, ATRS Coal owner(s): POWELL MOUNTAIN COAL
ALPHA MINING CO Dennis E Jones Box 1237 Lebanon VA 24266 703-889-0324	Mine: # 1 Type mine: deep(TR) Status-1991: active Tons-1990: 88,380 Tons-1991: 106,520	Employees: 13 Days worked: 163 Hours worked: 19,569 Tons/man/hour: 5.4 Wages: 327,820	County: DICKENSON Seam(s): LOWER BANNER Seam ht(s): 60 Equipment: CM, SCAR, RD, ATRS Coal owner(s): CLINCHFIELD COAL CO

B & H COAL CO INC G David Hendrickson Box 221 Jackson KY 41339 606-785-5744	Mine: # 13 Type mine: surface(A) Status-1991: active Tons-1990: 0 Tons-1991: 368	Employees: 3 Days worked: 8 Hours worked: 168 Tons/man/hour: 2.2 Wages: 4,032	County: DICKENSON Seam(s): NA Seam ht(s): NA Equipment: AUGER Coal owner(s): PYXIS RESOURCES
B & H COAL CO INC G David Hendrickson Box 221 Jackson KY 41339 606-785-5744	Mine: # 2 Type mine: surface(A) Status-1991: active Tons-1990: 7,182 Tons-1991: 29,424	Employees: 3 Days worked: 162 Hours worked: 3,943 Tons/man/hour: 7.5 Wages: 94,632	County: WISE Seam(s): NA Seam ht(s): NA Equipment: AUGER Coal owner(s): PEGASUS RESOURCES
B & H COAL CO INC G David Hendrickson Box 221 Jackson KY 41339 606-785-5744	Mine: # 4 Type mine: surface(A) Status-1991: active Tons-1990: 9,584 Tons-1991: 22,972	Employees: 3 Days worked: 116 Hours worked: 3,150 Tons/man/hour: 7.3 Wages: 75,588	County: WISE Seam(s): LYONS/CLINTWOOD Seam ht(s): 27/34 Equipment: AUGER Coal owner(s): PEGASUS RESOURCES
B & H COAL CO INC G David Hendrickson Box 221 Jackson KY 41339 606-785-5744	Mine: # 6 Type mine: surface(A) Status-1991: inactive Tons-1990: 5,150 Tons-1991: 6,696	Employees: 3 Days worked: 47 Hours worked: 1,335 Tons/man/hour: 5.0 Wages: 32,040	County: WISE Seam(s): CLI/LYONS/DQR/BL Seam ht(s): NA Equipment: AUGER Coal owner(s): PEGASUS RESOURCES
B & H COAL CO INC G David Hendrickson Box 221 Jackson KY 41339 606-785-5744	Mine: # 7 Type mine: surface(A) Status-1991: active Tons-1990: 0 Tons-1991: 37,450	Employees: 3 Days worked: 149 Hours worked: 3,175 Tons/man/hour: 11.8 Wages: 76,200	County: WISE Seam(s): DORCHESTER Seam ht(s): 32 Equipment: AUGER Coal owner(s): PEGASUS RESOURCES
B & H COAL CO INC G David Hendrickson Box 221 Jackson KY 41339 606-785-5744	Mine: # 8 Type mine: surface(A) Status-1991: active Tons-1990: 0 Tons-1991: 11,856	Employees: 3 Days worked: 60 Hours worked: 1,579 Tons/man/hour: 7.5 Wages: 37,896	County: WISE Seam(s): DORCHESTER Seam ht(s): 42 Equipment: AUGER Coal owner(s): PEGASUS RESOURCES
B & H COAL CO INC G David Hendrickson Box 221 Jackson KY 41339 606-785-5744	Mine: # 9 Type mine: surface(A) Status-1991: active Tons-1990: 0 Tons-1991: 3,953	Employees: 3 Days worked: 15 Hours worked: 340 Tons/man/hour: 11.6 Wages: 8,160	County: WISE Seam(s): NA Seam ht(s): NA Equipment: AUGER Coal owner(s): PEGASUS RESOURCES
B & W CONSTRUCTION CO INC Luther Fletcher Box 2035 Grundy VA 24614 703-935-2231	Mine: # 4 Type mine: surface(A) Status-1991: active Tons-1990: 4,317 Tons-1991: 19,082	Employees: 8 Days worked: 116 Hours worked: 7,424 Tons/man/hour: 2.6 Wages: 43,521	County: BUCHANAN Seam(s): BLAIR Seam ht(s): 50 Equipment: AUGER Coal owner(s): BURTON FLETCHER
B & W CONSTRUCTION CO INC Luther Fletcher Box 2035 Grundy VA 24614 703-935-2231	Mine: # 4 Type mine: surface(S) Status-1991: active Tons-1990: 8,910 Tons-1991: 19,082	Employees: 8 Days worked: 116 Hours worked: 7,424 Tons/man/hour: 2.6 Wages: 43,521	County: BUCHANAN Seam(s): BLAIR Seam ht(s): 50 Equipment: STRIP Coal owner(s): BURTON FLETCHER
BALD EAGLE COAL CORP Mary Coleman Box 288 Vansant VA 24656 703-935-6327	Mine: # 1 Type mine: deep(TR) Status-1991: active Tons-1990: 49,594 Tons-1991: 43,021	Employees: 10 Days worked: 250 Hours worked: 20,000 Tons/man/hour: 2.2 Wages: 326,000	County: BUCHANAN Seam(s): HAGY Seam ht(s): 38 Equipment: CM, BCAR, RD, ATRS Coal owner(s): D M CHARLES

BETTY B COAL CO INC Eberhard E Enneper Box 1139 Coeburn VA 24230 703-395-2092	Mine: # 12 Type mine: deep(TR) Status-1991: active Tons-1990: 313,150 Tons-1991: 337,729	Employees: 67 Days worked: 239 Hours worked: 128,104 Tons/man/hour: 2.6 Wages: 1,788,236	County: WISE Seam(s): UPPER STANDIFORD Seam ht(s): 38 Equipment: CM, SCAR, RD, ATRS Coal owner(s): PENN VIRGINIA
BIG BUTT MINING INC Larry Crouse Box 42-AAA Grundy VA 24614 703-259-7642	Mine: # 2 Type mine: deep(TR) Status-1991: active Tons-1990: 54,147 Tons-1991: 67,599	Employees: 11 Days worked: 240 Hours worked: 21,120 Tons/man/hour: 3.2 Wages: 192,000	County: TAZEWELL Seam(s): RAVEN Seam ht(s): 36 Equipment: CM, BCAR, RD, ATRS Coal owner(s): WELLMORE COAL CORP
BIG DOG COAL CO INC Robert A Hicks Box 913 Coeburn VA 24230 703-837-2840	Mine: # 2 Type mine: deep(TR) Status-1991: inactive Tons-1990: 0 Tons-1991: 9,029	Employees: 9 Days worked: 82 Hours worked: 3,211 Tons/man/hour: 2.8 Wages: 36,945	County: LEE Seam(s): TAGGART Seam ht(s): 42 Equipment: CM, SCAR, RD, ATRS Coal owner(s): BLACKWOOD LAND CO
BIG DOG COAL CO INC Robert A Hicks Box 913 Coeburn VA 24230 703-837-2840	Mine: # 3 Type mine: deep(TR) Status-1991: active Tons-1990: 0 Tons-1991: 26,031	Employees: 13 Days worked: 154 Hours worked: 14,865 Tons/man/hour: 1.8 Wages: 271,905	County: LEE Seam(s): TAGGART Seam ht(s): 36 Equipment: CM, CH, RD, ATRS Coal owner(s): SIGMON COAL CO
BIG DOG COAL CO INC Robert A Hicks Box 913 Coeburn VA 24230 703-837-2840	Mine: # 4 Type mine: deep(TR) Status-1991: active Tons-1990: 0 Tons-1991: 65,920	Employees: 11 Days worked: 120 Hours worked: 13,248 Tons/man/hour: 5.0 Wages: 193,254	County: LEE Seam(s): TAGGART Seam ht(s): 78 Equipment: CM, SCAR, RD, ATRS Coal owner(s): BLACKWOOD LAND CO
BILL BRANCH COAL CO INC Doris McGloughlin Box 679 Vansant VA 24656 703-935-8327	Mine: # 8 Type mine: deep(TR) Status-1991: active Tons-1990: 51,359 Tons-1991: 88,167	Employees: 20 Days worked: 261 Hours worked: 41,746 Tons/man/hour: 2.1 Wages: 432,887	County: BUCHANAN Seam(s): JAWBONE Seam ht(s): 40 Equipment: CM, SCAR, RD, ATRS Coal owner(s): KNOX CREEK COAL CO
BLACK BEAR COAL CORP Earnest Lane Box 138 Hurley VA 24620 703-566-4166	Mine: # 4 Type mine: deep(TR) Status-1991: active Tons-1990: 67,745 Tons-1991: 63,484	Employees: 14 Days worked: 269 Hours worked: 31,663 Tons/man/hour: 2.0 Wages: 379,147	County: BUCHANAN Seam(s): SPLASHDAM Seam ht(s): 30 Equipment: CM, SCAR, RD, ATRS Coal owner(s): UNITED COAL CO
BLACK CANYON MINING CO Sam Blankenship Box 1773 Bristol VA 24203 703-669-8411	Mine: # 1 Type mine: deep(TR) Status-1991: inactive Tons-1990: 10,000 Tons-1991: 66,395	Employees: 23 Days worked: 127 Hours worked: 26,798 Tons/man/hour: 2.5 Wages: 299,957	County: WISE Seam(s): JAWBONE Seam ht(s): 96 Equipment: NA Coal owner(s): RAPOCA ENERGY CO
BLACK FOOT COAL CO INC Sam Blankenship Box 395 Nora VA 24272 703-495-7705	Mine: # 1 Type mine: deep(TR) Status-1991: inactive Tons-1990: 145,958 Tons-1991: 72,421	Employees: 22 Days worked: 133 Hours worked: 26,554 Tons/man/hour: 2.7 Wages: 324,029	County: DICKENSON Seam(s): LOWER BANNER Seam ht(s): 72 Equipment: CM, SCAR, RD, ATRS Coal owner(s): STANDARD BANNER COAL
BLACK MOUNTAIN COAL CO INC William Deel Box 22 Grundy VA 24614 703-935-2222	Mine: # 1 Type mine: deep(TR) Status-1991: inactive Tons-1990: 63,140 Tons-1991: 14,479	Employees: 20 Days worked: 64 Hours worked: 11,404 Tons/man/hour: 1.3 Wages: 135,366	County: BUCHANAN Seam(s): SPLASHDAM Seam ht(s): 60 Equipment: CM, SCAR, RD, ATRS Coal owner(s): RICHARDSON & CHARLES

BRENT COAL CORP Bill Horn Box 10A Oakwood VA 24631 703-935-5816	Mine: # 2 Type mine: deep(TR) Status-1991: active Tons-1990: 40,185 Tons-1991: 62,686	Employees: 15 Days worked: 240 Hours worked: 25,809 Tons/man/hour: 2.4 Wages: 271,828	County: BUCHANAN Seam(s): BLAIR Seam ht(s): 36 Equipment: CM, SCAR, RD, ATRS Coal owner(s): SOUTHWESTERN VA COAL
BRIARFIELD COAL CORP James W Dotson Box 205 Hurley VA 24620 703-566-7310	Mine: # 1 Type mine: deep(TR) Status-1991: active Tons-1990: 100,564 Tons-1991: 81,748	Employees: 18 Days worked: 245 Hours worked: 42,832 Tons/man/hour: 1.9 Wages: 497,752	County: BUCHANAN Seam(s): SPLASHDAM Seam ht(s): 27 Equipment: CM, SCAR, RD, ATRS Coal owner(s): KNOX CREEK COAL CO
BRISTOL COAL CORP Henry D Matney Box 1426 Grundy VA 24614 703-935-7562	Mine: # 3 Type mine: deep(TR) Status-1991: active Tons-1990: 35,914 Tons-1991: 31,940	Employees: 10 Days worked: 240 Hours worked: 15,774 Tons/man/hour: 2.0 Wages: 251,338	County: TAZEWELL Seam(s): RAVEN Seam ht(s): 48 Equipment: CM, SCAR, RD, SCOOP Coal owner(s): WELLMORE COAL CORP
BRUCE COAL CO INC Dennis Turner Box 281-D Clintwood VA 24228 703-926-8129	Mine: # 6 Type mine: deep(TR) Status-1991: active Tons-1990: 85,279 Tons-1991: 96,978	Employees: 19 Days worked: 283 Hours worked: 46,895 Tons/man/hour: 2.1 Wages: 465,142	County: DICKENSON Seam(s): DORCHESTER Seam ht(s): 42 Equipment: CM, CH, RD, SCOOP Coal owner(s): DICKENSON ENTERPRISE
BUCHANAN MINING CO Rick Johnson Box 1421 Bristol VA 24203 703-669-8411	Mine: # 1 Type mine: deep(TR) Status-1991: active Tons-1990: 0 Tons-1991: 0	Employees: 0 Days worked: 0 Hours worked: 0 Tons/man/hour: na Wages: 0	County: DICKENSON Seam(s): NA Seam ht(s): NA Equipment: NA Coal owner(s): RAPOCA ENERGY CO
BUCHANAN PRODUCTION CO Gary Horn Box 1421 Bristol VA 24203 703-935-4107	Mine: # 1 Type mine: deep(TR) Status-1991: active Tons-1990: 0 Tons-1991: 69,854	Employees: 34 Days worked: 111 Hours worked: 33,902 Tons/man/hour: 2.1 Wages: 349,566	County: BUCHANAN Seam(s): SPLASHDAM Seam ht(s): 32 Equipment: CM, CH, RD, ATRS Coal owner(s): RAPOCA ENERGY CO
BULLION HOLLOW ENTERPRISES Vernoy Moore Box 1090 Wise VA 24293 703-328-3464	Mine: # 22 Type mine: deep(TR) Status-1991: active Tons-1990: 629,190 Tons-1991: 136,726	Employees: 144 Days worked: 270 Hours worked: 177,687 Tons/man/hour: 0.8 Wages: 281,212	County: WISE Seam(s): CLINTWOOD Seam ht(s): 48 Equipment: CM, SCAR, RD, ATRS Coal owner(s): VICC
BULLION HOLLOW ENTERPRISES Vernoy Moore Box 1090 Wise VA 24293 703-328-3464	Mine: # 23 Type mine: deep(TR) Status-1991: active Tons-1990: 0 Tons-1991: 379,608	Employees: 78 Days worked: 270 Hours worked: 148,439 Tons/man/hour: 2.6 Wages: 3,175,370	County: WISE Seam(s): JAWBONE Seam ht(s): 42 Equipment: NA Coal owner(s): PARAMONT LAND CO
C & S COAL CO Carl Mullins Box 46 Hurley VA 24620 703-566-7579	Mine: # 3 Type mine: deep(TR) Status-1991: active Tons-1990: 53,557 Tons-1991: 51,866	Employees: 14 Days worked: 260 Hours worked: 28,176 Tons/man/hour: 1.8 Wages: 237,878	County: BUCHANAN Seam(s): BLAIR Seam ht(s): 33 Equipment: CM, SCAR, RD, ATRS Coal owner(s): BUCHANAN REALTY CORP
C & S MINING CORP Raymond Cline Box 942 Tazewell VA 24651 703-988-7555	Mine: # 3 Type mine: deep(TR) Status-1991: active Tons-1990: 92,806 Tons-1991: 46,847	Employees: 21 Days worked: 107 Hours worked: 12,853 Tons/man/hour: 3.6 Wages: 173,976	County: BUCHANAN Seam(s): KENNEDY Seam ht(s): 32 Equipment: CM, SCAR, RD, ATRS Coal owner(s): PERMAC INC

CARDL COAL CORP Donald Lester Box 227 Wolford VA 24658 703-566-7766	Mine: # 2 Type mine: deep(TR) Status-1991: active Tons-1990: 11,666 Tons-1991: 51,119	Employees: 13 Days worked: 221 Hours worked: 23,936 Tons/man/hour: 2.1 Wages: 261,023	County: BUCHANAN Seam(s): SPLASHDAM Seam ht(s): 30 Equipment: CM, SCOP, RD, ATRS Coal owner(s): GEORGIA PACIFIC
CAVALIER MINING CORP Thomas W Roberts Box 3388 Wise VA 24293 703-328-1405	Mine: # 4 Type mine: deep(TR) Status-1991: inactive Tons-1990: 42,781 Tons-1991: 23,439	Employees: 17 Days worked: 61 Hours worked: 8,300 Tons/man/hour: 2.8 Wages: 259,171	County: BUCHANAN Seam(s): DORCHESTER Seam ht(s): 72 Equipment: CM, SCAR, RD, ATRS Coal owner(s): CARBON CORP
CC MINING INC Darrell Monk Box 129 Cedar Bluff VA 24609 703-964-6449	Mine: # 1 Type mine: deep(TR) Status-1991: active Tons-1990: 23,131 Tons-1991: 4,329	Employees: 38 Days worked: 340 Hours worked: 13,386 Tons/man/hour: 0.3 Wages: 403,025	County: BUCHANAN Seam(s): JAWBONE Seam ht(s): 40 Equipment: CM, SCAR, RD, ATRS Coal owner(s): UNITED COAL CO
CHARGER COAL CO INC Jim Wyatt Box 334-A Cedar Bluff VA 24609 703-964-5207	Mine: BIG CREEK TILLER Type mine: deep(TR) Status-1991: active Tons-1990: 0 Tons-1991: 0	Employees: 10 Days worked: 0 Hours worked: 0 Tons/man/hour: na Wages: 0	County: TAZEWELL Seam(s): NA Seam ht(s): NA Equipment: NA Coal owner(s): LAS RESOURCES
CIDRIC COAL CORP Glade Metz Box 408 Vansant VA 24656 703-935-8327	Mine: # 1 Type mine: deep(TR) Status-1991: active Tons-1990: 52,199 Tons-1991: 26,046	Employees: 14 Days worked: 120 Hours worked: 13,440 Tons/man/hour: 1.9 Wages: 131,876	County: BUCHANAN Seam(s): NA Seam ht(s): NA Equipment: NA Coal owner(s): GEORGIA PACIFIC
CLASSIC COAL CORP James Estep Box 2035 Grundy VA 24614 703-935-2231	Mine: # 1 Type mine: deep(TR) Status-1991: active Tons-1990: 36,175 Tons-1991: 62,048	Employees: 17 Days worked: 172 Hours worked: 22,828 Tons/man/hour: 2.7 Wages: 377,734	County: BUCHANAN Seam(s): SPLASHDAM Seam ht(s): 40 Equipment: CM, SCAR, RD, ATRS Coal owner(s): UNITED COAL CO
CLINCHFIELD COAL CO Walter B Crickmer Box 7 Dante VA 24237 703-889-6021	Mine: AUSTIN CREEK # 2 Type mine: deep(TR) Status-1991: active Tons-1990: 109,417 Tons-1991: 0	Employees: 0 Days worked: 0 Hours worked: 0 Tons/man/hour: na Wages: 0	County: DICKENSON Seam(s): LOWER BANNER Seam ht(s): 72 Equipment: CM, SCAR, RD, ATRS Coal owner(s): CLINCHFIELD COAL CO
CLINCHFIELD COAL CO Walter B Crickmer Box 7 Dante VA 24237 703-889-6021	Mine: BLACK THUNDER Type mine: surface(S) Status-1991: active Tons-1990: 523,668 Tons-1991: 646,132	Employees: 63 Days worked: 271 Hours worked: 134,889 Tons/man/hour: 4.8 Wages: 2,386,784	County: BUCHANAN Seam(s): RAVEN/JAW/TILLER Seam ht(s): 48/24/124 Equipment: STRIP Coal owner(s): CLINCHFIELD COAL CO
CLINCHFIELD COAL CO Walter B Crickmer Box 7 Dante VA 24237 703-889-6021	Mine: CAMP BRANCH # 1 Type mine: deep(TI) Status-1991: active Tons-1990: 0 Tons-1991: 11,804	Employees: 16 Days worked: 14 Hours worked: 8,265 Tons/man/hour: 1.4 Wages: 194,649	County: DICKENSON Seam(s): LOWER BANNER Seam ht(s): 60 Equipment: CM, SCAR, RD, ATRS Coal owner(s): CLINCHFIELD COAL CO
CLINCHFIELD COAL CO Walter B Crickmer Box 7 Dante VA 24237 703-889-6021	Mine: CAMP BRANCH # 2 Type mine: deep(TI) Status-1991: active Tons-1990: 0 Tons-1991: 0	Employees: 0 Days worked: 0 Hours worked: 0 Tons/man/hour: na Wages: 0	County: DICKENSON Seam(s): LOWER BANNER Seam ht(s): NA Equipment: NA Coal owner(s): CLINCHFIELD COAL CO

CLINCHFIELD COAL CO Walter B Crickmer Box 7 Dante VA 24237 703-889-6021	Mine: MOSS # 4 Type mine: deep(TI) Status-1991: active Tons-1990: 0 Tons-1991: 0	Employees: 0 Days worked: 0 Hours worked: 0 Tons/man/hour: na Wages: 0	County: BUCHANAN Seam(s): NA Seam ht(s): NA Equipment: NA Coal owner(s): CLINCHFIELD COAL CO
CLINCHFIELD COAL CO Walter B Crickmer Box 7 Dante VA 24237 703-889-6021	Mine: MOSS 4A Type mine: deep(TI) Status-1991: active Tons-1990: 0 Tons-1991: 0	Employees: 0 Days worked: 0 Hours worked: 0 Tons/man/hour: na Wages: 0	County: DICKENSON Seam(s): NA Seam ht(s): NA Equipment: NA Coal owner(s): CLINCHFIELD COAL CO
CLINCHFIELD COAL CO Walter B Crickmer Box 7 Dante VA 24237 703-889-6021	Mine: OLD SMITH GAP Type mine: surface(S) Status-1991: active Tons-1990: 0 Tons-1991: 0	Employees: 0 Days worked: 0 Hours worked: 0 Tons/man/hour: na Wages: 0	County: DICKENSON Seam(s): NA Seam ht(s): NA Equipment: STRIP Coal owner(s): CLINCHFIELD COAL CO
CLINCHFIELD COAL CO Walter B Crickmer Box 7 Dante VA 24237 703-889-6021	Mine: OPEN FORK # 2 Type mine: deep(TI) Status-1991: active Tons-1990: 70,757 Tons-1991: 0	Employees: 0 Days worked: 0 Hours worked: 0 Tons/man/hour: na Wages: 0	County: DICKENSON Seam(s): UPPER BANNER Seam ht(s): 96 Equipment: CM, SCAR, RD, ATRS Coal owner(s): CLINCHFIELD COAL CO
CLINCHFIELD COAL CO Walter B Crickmer Box 7 Dante VA 24237 703-889-6021	Mine: ROARING FORK Type mine: deep(TR) Status-1991: active Tons-1990: 270,918 Tons-1991: 363,951	Employees: 53 Days worked: 291 Hours worked: 103,045 Tons/man/hour: 3.5 Wages: 2,224,711	County: DICKENSON Seam(s): LOWER BANNER Seam ht(s): 59 Equipment: CM, SCAR, RD, ATRS Coal owner(s): CLINCHFIELD COAL CO
CLINCHFIELD COAL CO Walter B Crickmer Box 7 Dante VA 24237 703-889-6021	Mine: ROARING FORK # 2 Type mine: deep(TR) Status-1991: active Tons-1990: 0 Tons-1991: 13,678	Employees: 21 Days worked: 21 Hours worked: 10,730 Tons/man/hour: 1.3 Wages: 275,770	County: DICKENSON Seam(s): LOWER BANNER Seam ht(s): 72 Equipment: CM, SCAR, RD, ATRS Coal owner(s): CLINCHFIELD COAL CO
CLINCHFIELD COAL CO Walter B Crickmer Box 7 Dante VA 24237 703-889-6021	Mine: SCREAMING EAGLE Type mine: surface(S) Status-1991: active Tons-1990: 320,970 Tons-1991: 372,430	Employees: 38 Days worked: 283 Hours worked: 85,075 Tons/man/hour: 4.4 Wages: 1,540,718	County: DICKENSON Seam(s): RAVEN/JAWBONE/TI Seam ht(s): 18/42/60/60 Equipment: STRIP Coal owner(s): CLINCHFIELD COAL CO
CLINCHFIELD COAL CO Walter B Crickmer Box 7 Dante VA 24237 703-889-6021	Mine: SMITH GAP Type mine: deep(TR) Status-1991: active Tons-1990: 16,578 Tons-1991: 0	Employees: 0 Days worked: 0 Hours worked: 0 Tons/man/hour: na Wages: 0	County: DICKENSON Seam(s): NA Seam ht(s): NA Equipment: NA Coal owner(s): CLINCHFIELD COAL CO
CLINCHFIELD COAL CO Walter B Crickmer Box 7 Dante VA 24237 703-889-6021	Mine: SPLASHDAM # 1 Type mine: deep(TI) Status-1991: active Tons-1990: 537,074 Tons-1991: 494,427	Employees: 135 Days worked: 347 Hours worked: 264,405 Tons/man/hour: 1.9 Wages: 4,982,850	County: DICKENSON Seam(s): SPLASHDAM Seam ht(s): 48 Equipment: CM, SCAR, RD, ATRS Coal owner(s): CLINCHFIELD COAL CO
CLINCHFIELD COAL CO Walter B Crickmer Box 7 Dante VA 24237 703-889-6021	Mine: SYCAMORE # 2 Type mine: surface(S) Status-1991: active Tons-1990: 0 Tons-1991: 0	Employees: 0 Days worked: 0 Hours worked: 0 Tons/man/hour: na Wages: 0	County: WISE Seam(s): NA Seam ht(s): NA Equipment: STRIP Coal owner(s): CC COLA CO

CONSOLIDATION COAL CO Larry W Hull Box 1289 Bluefield VA 24605 703-498-4564	Mine: BANDY SCALP ROCK Type mine: deep(TR) Status-1991: active Tons-1990: 0 Tons-1991: 0	Employees: 0 Days worked: 0 Hours worked: 0 Tons/man/hour: na Wages: 0	County: TAZEWELL Seam(s): NA Seam ht(s): NA Equipment: NA Coal owner(s): NA
CONSOLIDATION COAL CO Larry W Hull Box 1289 Bluefield VA 24605 703-498-4564	Mine: BUCHANAN # 1 Type mine: deep(TI) Status-1991: active Tons-1990: 2,604,507 Tons-1991: 2,565,412	Employees: 320 Days worked: 250 Hours worked: 784,089 Tons/man/hour: 3.3 Wages: 16,031,853	County: BUCHANAN Seam(s): POCAHONTAS # 3 Seam ht(s): 72 Equipment: LW, CM, SCAR, RD, ATRS Coal owner(s): CONSOLIDATION COAL
CONSOLIDATION COAL CO Larry W Hull Box 1289 Bluefield VA 24605 703-498-4564	Mine: DRY FORK Type mine: deep(TI) Status-1991: active Tons-1990: 0 Tons-1991: 0	Employees: 0 Days worked: 0 Hours worked: 0 Tons/man/hour: na Wages: 0	County: TAZEWELL Seam(s): NA Seam ht(s): NA Equipment: NA Coal owner(s): CONSOLIDATION COAL
COVENANT COAL CORP William B Simmons Drawer 5 Richlands VA 24641 703-954-9881	Mine: LOWER SEABOARD Type mine: deep(TR) Status-1991: active Tons-1990: 2,057 Tons-1991: 0	Employees: 0 Days worked: 0 Hours worked: 0 Tons/man/hour: na Wages: 0	County: TAZEWELL Seam(s): NA Seam ht(s): NA Equipment: NA Coal owner(s): CONSOLIDATION COAL
CRAZY EIGHT COAL CO Jay Rife Box 798 Grundy VA 24614 703-259-7444	Mine: # 1 Type mine: deep(TR) Status-1991: active Tons-1990: 0 Tons-1991: 0	Employees: 0 Days worked: 0 Hours worked: 0 Tons/man/hour: na Wages: 0	County: BUCHANAN Seam(s): NA Seam ht(s): NA Equipment: NA Coal owner(s): JAY RIFE
CRIPPLE CREEK CONTRACTORS INC Albert N Smith Box 768 Grundy VA 24614 703-935-7866	Mine: # 1 Type mine: deep(TR) Status-1991: active Tons-1990: 936 Tons-1991: 6,229	Employees: 6 Days worked: 27 Hours worked: 2,236 Tons/man/hour: 2.8 Wages: 29,693	County: BUCHANAN Seam(s): JAWBONE Seam ht(s): 48 Equipment: CM, SCAR, RD, ATRS Coal owner(s): C L RITTER LUMBER CO
CRIPPLE CREEK CONTRACTORS INC Albert N Smith Box 768 Grundy VA 24614 703-935-7866	Mine: # 2 Type mine: deep(TR) Status-1991: inactive Tons-1990: 0 Tons-1991: 1,042	Employees: 3 Days worked: 12 Hours worked: 246 Tons/man/hour: 4.2 Wages: 5,018	County: BUCHANAN Seam(s): NA Seam ht(s): NA Equipment: NA Coal owner(s): LEVISA
D & F COAL CO INC Fred Richardson Box 341 Swords Creek VA 24649 703-991-0028	Mine: # 1 Type mine: deep(TR) Status-1991: inactive Tons-1990: 98,806 Tons-1991: 54,602	Employees: 26 Days worked: 107 Hours worked: 22,048 Tons/man/hour: 2.5 Wages: 209,456	County: BUCHANAN Seam(s): RAVEN Seam ht(s): 30 Equipment: CM, SCAR, RD, ATRS Coal owner(s): KOCH RAVEN
D & L COAL CO INC Lendon Barton Box 181 Lebanon VA 24266 703-794-9539	Mine: # 2 Type mine: deep(TR) Status-1991: inactive Tons-1990: 70,507 Tons-1991: 5,500	Employees: 28 Days worked: 25 Hours worked: 10,585 Tons/man/hour: 0.5 Wages: 61,547	County: DICKENSON Seam(s): RAVEN Seam ht(s): 44 Equipment: CM, SCAR, RD, ATRS Coal owner(s): CLINCHFIELD COAL CO
D & L COAL CO INC Giles C Francisco Box 1957 Lebanon VA 24266 703-794-9539	Mine: # 2 Type mine: deep(TR) Status-1991: active Tons-1990: 0 Tons-1991: 154,932	Employees: 28 Days worked: 216 Hours worked: 34,078 Tons/man/hour: 4.5 Wages: 641,963	County: DICKENSON Seam(s): RAVEN Seam ht(s): 48 Equipment: CM, SCAR, RD, ATRS Coal owner(s): CLINCHFIELD COAL CO

DOMINION COAL CORP Charles E Ellis Box 70 Vansant VA 24656 703-935-8810	Mine: DOMINION # 6 Type mine: deep(TR) Status-1991: active Tons-1990: 136,276 Tons-1991: 127,945	Employees: 28 Days worked: 247 Hours worked: 64,727 Tons/man/hour: 2.0 Wages: 1,152,856	County: BUCHANAN Seam(s): KENNEDY Seam ht(s): 30 Equipment: CM, SCAR, RD, ATRS Coal owner(s): BIG VEIN POCAHONTAS
DOMINION COAL CORP Charles E Ellis Box 70 Vansant VA 24656 703-935-8810	Mine: DOMINION # 7 Type mine: deep(TR) Status-1991: active Tons-1990: 338,475 Tons-1991: 368,012	Employees: 48 Days worked: 247 Hours worked: 111,988 Tons/man/hour: 3.3 Wages: 2,051,140	County: BUCHANAN Seam(s): JAWBONE Seam ht(s): 48 Equipment: CM, SCAR, RD, ATRS Coal owner(s): POCAHONTAS LAND CO
DOMINION COAL CORP Charles E Ellis Box 70 Vansant VA 24656 703-935-8810	Mine: DOMINION # 8 Type mine: deep(TR) Status-1991: active Tons-1990: 1,645 Tons-1991: 8,006	Employees: 22 Days worked: 19 Hours worked: 3,687 Tons/man/hour: 2.2 Wages: 67,103	County: BUCHANAN Seam(s): HAGY Seam ht(s): 36 Equipment: NA Coal owner(s): LEVISA-GARDEN REALTY
DOMINION COAL CORP Charles E Ellis Box 70 Vansant VA 24656 703-935-8810	Mine: DOMINION # 9 Type mine: deep(TR) Status-1991: active Tons-1990: 0 Tons-1991: 0	Employees: 0 Days worked: 0 Hours worked: 0 Tons/man/hour: na Wages: 0	County: BUCHANAN Seam(s): NA Seam ht(s): NA Equipment: NA Coal owner(s): BIG VEIN POCAHONTAS
DOMINION COAL CORP Charles E Ellis Box 70 Vansant VA 24656 703-935-8810	Mine: DOMINION # 10 Type mine: deep(TR) Status-1991: active Tons-1990: 144,133 Tons-1991: 188,175	Employees: 23 Days worked: 233 Hours worked: 50,385 Tons/man/hour: 3.7 Wages: 963,068	County: BUCHANAN Seam(s): HAGY Seam ht(s): 40 Equipment: CM, SCAR, RD, ATRS Coal owner(s): GEORGIA PACIFIC
DOMINION COAL CORP Charles E Ellis Box 70 Vansant VA 24656 703-935-8810	Mine: DOMINION # 11 Type mine: deep(TR) Status-1991: active Tons-1990: 43,882 Tons-1991: 0	Employees: 0 Days worked: 0 Hours worked: 0 Tons/man/hour: na Wages: 0	County: BUCHANAN Seam(s): SPLASHDAM Seam ht(s): 48 Equipment: CM, SCAR, RD, ATRS Coal owner(s): FREDERICK & RATLIFF
DOMINION COAL CORP Charles E Ellis Box 70 Vansant VA 24656 703-935-8810	Mine: DOMINION # 12 Type mine: deep(TR) Status-1991: active Tons-1990: 9,653 Tons-1991: 0	Employees: 0 Days worked: 0 Hours worked: 0 Tons/man/hour: na Wages: 0	County: BUCHANAN Seam(s): JAWBONE Seam ht(s): 32 Equipment: CM, SCAR, RD, ATRS Coal owner(s): JEWELL SMOKELESS
DOMINION COAL CORP Charles E Ellis Box 70 Vansant VA 24656 703-935-8810	Mine: DOMINION # 13 Type mine: deep(TR) Status-1991: active Tons-1990: 54,308 Tons-1991: 0	Employees: 0 Days worked: 0 Hours worked: 0 Tons/man/hour: na Wages: 0	County: BUCHANAN Seam(s): HAGY Seam ht(s): 37 Equipment: NA Coal owner(s): BIG VEIN POCAHONTAS
DOMINION COAL CORP Charles E Ellis Box 70 Vansant VA 24656 703-935-8810	Mine: DOMINION # 14 Type mine: deep(TR) Status-1991: active Tons-1990: 4,957 Tons-1991: 54,183	Employees: 7 Days worked: 246 Hours worked: 16,197 Tons/man/hour: 3.3 Wages: 317,790	County: BUCHANAN Seam(s): HAGY Seam ht(s): 36 Equipment: CM, SCAR, RD, ATRS Coal owner(s): LEVISA COAL CORP
DOMINION COAL CORP Charles E Ellis Box 70 Vansant VA 24656 703-935-8810	Mine: DOMINION # 15 Type mine: deep(TR) Status-1991: active Tons-1990: 0 Tons-1991: 87,521	Employees: 22 Days worked: 172 Hours worked: 47,892 Tons/man/hour: 1.8 Wages: 888,817	County: BUCHANAN Seam(s): KENNEDY Seam ht(s): NA Equipment: CM, SCAR, RD, ATRS Coal owner(s): LEVISA COAL CORP

DOMINION COAL CORP Charles E Ellis Box 70 Vansant VA 24656 703-935-8810	Mine: YOUNGS BRANCH Type mine: deep(TR) Status-1991: active Tons-1990: 395,795 Tons-1991: 301,632	Employees: 55 Days worked: 246 Hours worked: 130,400 Tons/man/hour: 2.3 Wages: 2,361,942	County: BUCHANAN Seam(s): RAVEN Seam ht(s): 27 Equipment: CM, SCAR, RD, ATRS Coal owner(s): BIG VEIN POCAHONTAS
DORCHESTER COAL CO R B Moore Box 3237 Wise VA 24293 703-328-8078	Mine: # 1 Type mine: deep(TR) Status-1991: active Tons-1990: 378,788 Tons-1991: 349,293	Employees: 43 Days worked: 252 Hours worked: 88,893 Tons/man/hour: 3.9 Wages: 2,041,374	County: WISE Seam(s): DORCHESTER Seam ht(s): 72 Equipment: CM, SCAR, RD, ATRS Coal owner(s): GLAMORGAN LAND CO
DORCHESTER MINING CO INC Richard Gilliam Box 2560 Wise VA 24293 703-328-5123	Mine: # 1 Type mine: deep(TR) Status-1991: active Tons-1990: 298,806 Tons-1991: 229,494	Employees: 24 Days worked: 265 Hours worked: 55,418 Tons/man/hour: 4.1 Wages: 850,713	County: DICKENSON Seam(s): DORCHESTER Seam ht(s): 50 Equipment: CM, SCAR, RD, ATRS Coal owner(s): CUMBERLAND COLLIERS
DORIS COAL CO INC H B Freeman Box 2035 Grundy VA 24614 703-935-2231	Mine: # 1 Type mine: deep(TR) Status-1991: active Tons-1990: 25,225 Tons-1991: 15,125	Employees: 12 Days worked: 168 Hours worked: 22,128 Tons/man/hour: 0.7 Wages: 135,905	County: BUCHANAN Seam(s): SPLASHDAM Seam ht(s): 30 Equipment: CM, BEAR, RD Coal owner(s): CORDELIA S CARROLL
DOTSON & MULLINS COAL CO INC Dexter Dotson Box 1187 Wise VA 24293 703-328-6697	Mine: # 1 Type mine: surface(S) Status-1991: active Tons-1990: 8,216 Tons-1991: 0	Employees: 0 Days worked: 0 Hours worked: 0 Tons/man/hour: na Wages: 0	County: WISE Seam(s): NA Seam ht(s): NA Equipment: STRIP Coal owner(s): FLEMING LAND CORP
DOUBLE B MINING CO INC Lloyd Blankenship Drawer 1160 Grundy VA 24614 703-935-8632	Mine: # 2 Type mine: deep(TR) Status-1991: inactive Tons-1990: 67,267 Tons-1991: 7,302	Employees: 13 Days worked: 30 Hours worked: 3,120 Tons/man/hour: 2.3 Wages: 31,200	County: BUCHANAN Seam(s): HAGY Seam ht(s): 38 Equipment: CMA, CH, RD, SCOP Coal owner(s): WELLMORE COAL CORP
DOUBLE L COAL CO Roscoe Lester Box 205 Big Rock VA 24603 703-530-7181	Mine: # 3 Type mine: deep(TR) Status-1991: active Tons-1990: 0 Tons-1991: 74,870	Employees: 13 Days worked: 190 Hours worked: 19,760 Tons/man/hour: 3.8 Wages: 197,600	County: BUCHANAN Seam(s): EAGLE Seam ht(s): 70 Equipment: NA Coal owner(s): UNITED COAL CORP
DOUBLE L COAL CORP Roscoe Lester Box 46 Big Rock VA 24603 703-935-7521	Mine: # 2 Type mine: deep(TR) Status-1991: active Tons-1990: 107,042 Tons-1991: 3,551	Employees: 13 Days worked: 12 Hours worked: 1,248 Tons/man/hour: 2.8 Wages: 12,480	County: BUCHANAN Seam(s): EAGLE Seam ht(s): 50 Equipment: CM, SCAR, RD, ATRS Coal owner(s): UNITED COAL CO
DOUBLE M # 2 MINE INC Clyde A Mullins Box 349 Appalachia VA 24216 703-565-2160	Mine: # 1 Type mine: deep(TR) Status-1991: active Tons-1990: 114,912 Tons-1991: 298,478	Employees: 30 Days worked: 239 Hours worked: 52,434 Tons/man/hour: 5.7 Wages: 1,054,379	County: WISE Seam(s): PARDEE Seam ht(s): 50 Equipment: CM, SCAR, RD, ATRS Coal owner(s): PENN VIRGINIA
DOUBLE M COAL CO INC Clyde A Mullins Box 349 Appalachia VA 24216 703-565-2160	Mine: # 5 Type mine: deep(TR) Status-1991: active Tons-1990: 0 Tons-1991: 27,444	Employees: 11 Days worked: 78 Hours worked: 5,824 Tons/man/hour: 4.7 Wages: 119,129	County: WISE Seam(s): LOW SPLINT Seam ht(s): 54 Equipment: CM, SCAR, RD, ATRS Coal owner(s): WESTMORELAND COAL CO

FALCON COAL CORP Tommy Skeens Box 1234 Grundy VA 24614 703-935-7142	Mine: # 1 Type mine: deep(TR) Status-1991: active Tons-1990: 291,073 Tons-1991: 180,147	Employees: 61 Days worked: 282 Hours worked: 123,747 Tons/man/hour: 1.5 Wages: 1,308,115	County: BUCHANAN Seam(s): JAWBONE Seam ht(s): 38 Equipment: CM, SCAR, RD, ATRS Coal owner(s): WELLMORE COAL CORP
FIDDLE COAL CO INC J E Cooper Box 4285 Richlands VA 24641 703-963-9369	Mine: # 1 Type mine: deep(TR) Status-1991: active Tons-1990: 259,979 Tons-1991: 218,500	Employees: 27 Days worked: 214 Hours worked: 47,575 Tons/man/hour: 4.6 Wages: 915,650	County: TAZEWELL Seam(s): POCAHONTAS # 3 Seam ht(s): 48 Equipment: CM, SCAR, RD, ATRS Coal owner(s): CONSOLIDATION COAL
FINCASTLE MINING INC James L Stump Box V Oakwood VA 24631 703-498-4581	Mine: CL2 Type mine: deep(TR) Status-1991: active Tons-1990: 0 Tons-1991: 0	Employees: 0 Days worked: 0 Hours worked: 0 Tons/man/hour: na Wages: 0	County: BUCHANAN Seam(s): NA Seam ht(s): NA Equipment: NA Coal owner(s): FRANKS & CLYBORNE
FLIPPY COAL CO INC Carl J Davis 106 Suffolk Avenue Richlands VA 24641 703-963-9288	Mine: # 1 Type mine: deep(TR) Status-1991: active Tons-1990: 65,586 Tons-1991: 74,807	Employees: 20 Days worked: 300 Hours worked: 39,410 Tons/man/hour: 1.9 Wages: 439,801	County: BUCHANAN Seam(s): KENNEDY Seam ht(s): 30 Equipment: CM, SCAR, RD, ATRS Coal owner(s): BIG AX - KOCH RAVEN
FOUR O MINNG CO INC George D Owens Box 22 Grundy VA 24614 703-935-2222	Mine: # 3 Type mine: deep(TR) Status-1991: active Tons-1990: 1,222 Tons-1991: 61,503	Employees: 14 Days worked: 220 Hours worked: 18,507 Tons/man/hour: 3.3 Wages: 279,028	County: DICKENSON Seam(s): UPPER BANNER Seam ht(s): 40 Equipment: CM, CH, RD, ATRS Coal owner(s): CLINCHFIELD COAL CO
FREDA COAL INC Lincoln F Perkins Box 341 Swords Creek VA 24649 703-991-0028	Mine: # 1 Type mine: deep(TR) Status-1991: active Tons-1990: 84,052 Tons-1991: 92,980	Employees: 19 Days worked: 259 Hours worked: 40,588 Tons/man/hour: 2.3 Wages: 434,257	County: BUCHANAN Seam(s): KENNEDY Seam ht(s): 30 Equipment: CM, SCOOP, RD, ATRS Coal owner(s): PERMAC INC
FREEMAN FUELS INC Daniel V Freeman Box 2000 Wise VA 24293 703-328-3672	Mine: # 5 Type mine: surface(S) Status-1991: inactive Tons-1990: 206,651 Tons-1991: 68,664	Employees: 40 Days worked: 161 Hours worked: 184,717 Tons/man/hour: 0.4 Wages: 247,981	County: WISE Seam(s): CLINTWOOD/KELLY Seam ht(s): 30/45 Equipment: STRIP Coal owner(s): VICC
FREEMAN FUELS INC Daniel V Freeman Box 2000 Wise VA 24293 703-328-3672	Mine: # 7 Type mine: surface(S) Status-1991: active Tons-1990: 0 Tons-1991: 0	Employees: 0 Days worked: 0 Hours worked: 0 Tons/man/hour: na Wages: 0	County: WISE Seam(s): AILY Seam ht(s): NA Equipment: STRIP Coal owner(s): VICC
FREEMAN FUELS INC Daniel V Freeman Box 2000 Wise VA 24293 703-328-3672	Mine: # 7 Type mine: surface(A) Status-1991: active Tons-1990: 827 Tons-1991: 0	Employees: 0 Days worked: 0 Hours worked: 0 Tons/man/hour: na Wages: 0	County: WISE Seam(s): AILY Seam ht(s): NA Equipment: AUGER Coal owner(s): VICC
FREEMAN FUELS INC Daniel V Freeman Box 2000 Wise VA 24293 703-328-3672	Mine: # 8 Type mine: surface(S) Status-1991: inactive Tons-1990: 14,300 Tons-1991: 12,814	Employees: 13 Days worked: 140 Hours worked: 8,092 Tons/man/hour: 1.6 Wages: 46,521	County: DICKENSON Seam(s): NA Seam ht(s): NA Equipment: STRIP Coal owner(s): BUELAH PHILLIPS

GREATER WISE INC Mike Thomas Box 668 Norton VA 24273 703-679-5796	Mine: # 13 Type mine: surface(S) Status-1991: active Tons-1990: 248,748 Tons-1991: 259,893	Employees: 30 Days worked: 253 Hours worked: 65,257 Tons/man/hour: 4.0 Wages: 1,184,009	County: WISE Seam(s): PHILLIPS/USTA Seam ht(s): 40/12 Equipment: STRIP Coal owner(s): PENN VIRGINIA
GREATER WISE INC Mike Thomas Box 668 Norton VA 24273 703-679-5796	Mine: # 14 Type mine: surface(S) Status-1991: active Tons-1990: 212,738 Tons-1991: 245,316	Employees: 30 Days worked: 253 Hours worked: 65,487 Tons/man/hour: 3.7 Wages: 1,093,750	County: WISE Seam(s): CGR/LOW SPLINT Seam ht(s): 28/48 Equipment: STRIP Coal owner(s): STEINMAN DEVELOPMENT
GREATER WISE INC James M Thomas Box 668 Norton VA 24273 703-679-5796	Mine: # 14 Type mine: surface(A) Status-1991: active Tons-1990: 0 Tons-1991: 8,884	Employees: 3 Days worked: 27 Hours worked: 729 Tons/man/hour: 12.2 Wages: 8,748	County: WISE Seam(s): NA Seam ht(s): NA Equipment: AUGER Coal owner(s): STEINMAN DEVELOPMENT
H & B MINING CO INC J C Hawkins Box 1187 Wise VA 24293 703-328-6697	Mine: # 1 Type mine: surface(A) Status-1991: active Tons-1990: 343 Tons-1991: 1,746	Employees: 0 Days worked: 0 Hours worked: 0 Tons/man/hour: na Wages: 0	County: WISE Seam(s): CLINTWOOD Seam ht(s): 40 Equipment: AUGER Coal owner(s): VIVIAN SLEMP et al
H & B MINING CO INC J C Hawkins Box 1187 Wise VA 24293 703-328-6697	Mine: # 1 Type mine: surface(S) Status-1991: active Tons-1990: 38,336 Tons-1991: 20,527	Employees: 8 Days worked: 239 Hours worked: 16,990 Tons/man/hour: 1.2 Wages: 183,841	County: WISE Seam(s): CLINTWOOD Seam ht(s): 20 Equipment: STRIP Coal owner(s): VICC
H B & B EQUIPMENT CO INC Harold Mitchell Box 767 Honaker VA 24260 703-873-5434	Mine: # 4 Type mine: deep(TR) Status-1991: active Tons-1990: 52,605 Tons-1991: 65,216	Employees: 32 Days worked: 148 Hours worked: 25,771 Tons/man/hour: 2.5 Wages: 333,979	County: DICKENSON Seam(s): UPPER BANNER Seam ht(s): 40 Equipment: CM, SCAR, RD, ATRS Coal owner(s): CLINCHFIELD COAL CO
H B & B EQUIPMENT CO INC Harold Mitchell Box 767 Honaker VA 24260 703-873-5434	Mine: # 5 Type mine: deep(TR) Status-1991: active Tons-1990: 1,887 Tons-1991: 65,283	Employees: 19 Days worked: 212 Hours worked: 32,915 Tons/man/hour: 2.0 Wages: 424,429	County: DICKENSON Seam(s): UPPER BANNER Seam ht(s): 40 Equipment: CM, SCAR, RD, ATRS Coal owner(s): CLINCHFIELD COAL CO
H C BOSTIC COAL CO INC Wayne Bostic Drawer 220 Swords Creek VA 24649 703-991-0021	Mine: # 16 Type mine: surface(S) Status-1991: active Tons-1990: 29,652 Tons-1991: 28,006	Employees: 14 Days worked: 250 Hours worked: 24,439 Tons/man/hour: 1.1 Wages: 194,898	County: RUSSELL Seam(s): BIG FORK/UBA Seam ht(s): 36/34 Equipment: STRIP Coal owner(s): BUCKHORN COAL CO
H C BOSTIC COAL CO INC Wayne Bostic Drawer 220 Swords Creek VA 24649 703-991-0021	Mine: # 3 Type mine: deep(TR) Status-1991: inactive Tons-1990: 0 Tons-1991: 0	Employees: 0 Days worked: 0 Hours worked: 0 Tons/man/hour: na Wages: 0	County: RUSSELL Seam(s): KENNEDY Seam ht(s): 32 Equipment: NA Coal owner(s): BUCKHORN COAL CO
H C BOSTIC COAL CO INC Wayne Bostic Drawer 220 Swords Creek VA 24649 703-991-0021	Mine: # 4 Type mine: deep(TR) Status-1991: inactive Tons-1990: 0 Tons-1991: 0	Employees: 0 Days worked: 0 Hours worked: 0 Tons/man/hour: na Wages: 0	County: RUSSELL Seam(s): KENNEDY Seam ht(s): 32 Equipment: NA Coal owner(s): BUCKHORN COAL CO

HOKIE MINING CO Kenneth Stacy Box 1774 Bristol VA 24203 703-669-8411	Mine: # 1 Type mine: surface(S) Status-1991: active Tons-1990: 5,125 Tons-1991: 17,509	Employees: 10 Days worked: 239 Hours worked: 17,053 Tons/man/hour: 1.0 Wages: 159,130	County: RUSSELL Seam(s): KENNEDY Seam ht(s): 72 Equipment: STRIP Coal owner(s): RAPOCA ENERGY CO
HOLLOW POINT MINING INC Bill Stacy Box 1772 Bristol VA 24203 703-530-7686	Mine: # 2 Type mine: deep(TR) Status-1991: active Tons-1990: 0 Tons-1991: 0	Employees: 0 Days worked: 0 Hours worked: 0 Tons/man/hour: na Wages: 0	County: BUCHANAN Seam(s): NA Seam ht(s): NA Equipment: NA Coal owner(s): RAPOCA ENERGY
HORN CONSTRUCTION CO INC Edward Horn Box 815 Grundy VA 24614 703-935-7521	Mine: # 16 Type mine: surface(S) Status-1991: active Tons-1990: 80,712 Tons-1991: 122,152	Employees: 20 Days worked: 257 Hours worked: 51,340 Tons/man/hour: 2.4 Wages: 499,901	County: BUCHANAN Seam(s): BLAIR/EAGLE Seam ht(s): 55/74 Equipment: STRIP Coal owner(s): WELLMORE COAL CORP
HORN CONSTRUCTION CO INC Edward Horn Box 815 Grundy VA 24614 703-935-7521	Mine: # 17 Type mine: surface(S) Status-1991: active Tons-1990: 0 Tons-1991: 0	Employees: 6 Days worked: 123 Hours worked: 7,380 Tons/man/hour: 0.0 Wages: 94,343	County: BUCHANAN Seam(s): EAGLE/BLAIR Seam ht(s): 80/50 Equipment: STRIP Coal owner(s): UNITED COAL CORP
HUMPHREYS ENTERPRISES INC Mike Thomas Box 668 Norton VA 24273 703-679-5796	Mine: # 16 Type mine: surface(S) Status-1991: active Tons-1990: 204,733 Tons-1991: 203,657	Employees: 29 Days worked: 253 Hours worked: 62,896 Tons/man/hour: 3.2 Wages: 1,078,586	County: WISE Seam(s): TAGGART/CGR/KE Seam ht(s): 45/35/38 Equipment: STRIP Coal owner(s): PENN VIRGINIA
HUMPHREYS ENTERPRISES INC Mike Thomas Box 668 Norton VA 24273 703-679-5796	Mine: # 17 Type mine: surface(S) Status-1991: active Tons-1990: 263,405 Tons-1991: 253,409	Employees: 28 Days worked: 253 Hours worked: 63,549 Tons/man/hour: 4.0 Wages: 1,077,647	County: WISE Seam(s): TAGGART/UST Seam ht(s): 38/34 Equipment: STRIP Coal owner(s): PENN VIRGINIA
HYTERS COAL CO Raymond Hall Box 1159 Clintwood VA 24228 703-926-4037	Mine: # 1 Type mine: surface(S) Status-1991: active Tons-1990: 60,098 Tons-1991: 49,729	Employees: 10 Days worked: 180 Hours worked: 112,800 Tons/man/hour: 0.4 Wages: 169,000	County: LEE Seam(s): KELLY Seam ht(s): 24 Equipment: STRIP Coal owner(s): JACOB E LAND CO
HYTERS COAL INC Raymond Hall Box 1159 Clintwood VA 24228 703-926-4037	Mine: KELLY # 1 Type mine: surface(A) Status-1991: active Tons-1990: 0 Tons-1991: 2,875	Employees: 10 Days worked: 10 Hours worked: 800 Tons/man/hour: 3.6 Wages: 8,800	County: LEE Seam(s): NA Seam ht(s): NA Equipment: AUGER Coal owner(s): BLACKWOOD LAND CO
HYTERS COAL INC Raymond Hall Box 1159 Clintwood VA 24228 703-926-4037	Mine: KELLY # 2 Type mine: surface(S) Status-1991: active Tons-1990: 0 Tons-1991: 21,116	Employees: 10 Days worked: 100 Hours worked: 6,400 Tons/man/hour: 3.3 Wages: 83,400	County: LEE Seam(s): KELLY Seam ht(s): 18 Equipment: STRIP Coal owner(s): BLACKWOOD LAND CO
INDIAN GAP COAL CO Jim Lawson Box 3237 Wise VA 24293 703-328-8078	Mine: # 1 Type mine: deep(TR) Status-1991: active Tons-1990: 253,644 Tons-1991: 229,223	Employees: 57 Days worked: 314 Hours worked: 105,833 Tons/man/hour: 2.2 Wages: 2,009,051	County: WISE Seam(s): DORCHESTER Seam ht(s): 42 Equipment: CM, SCAR, RD, ATRS Coal owner(s): CCF ENTERPRISES

J & E COAL CO INC Memphis McEllothlin Box 351 Honaker VA 24260 703-873-6726	Mine: # 1 Type mine: deep(TR) Status-1991: active Tons-1990: 134,807 Tons-1991: 95,551	Employees: 26 Days worked: 258 Hours worked: 50,085 Tons/man/hour: 1.9 Wages: 616,452	County: WISE Seam(s): DORCHESTER Seam ht(s): 32 Equipment: CM, CH, RD, ATRS Coal owner(s): GLAMORGAN LAND CO
J & J COAL CO Glenn Wallen Box 745 Pennington Gap VA 24277 703-546-4501	Mine: # 1 Type mine: deep(TR) Status-1991: active Tons-1990: 0 Tons-1991: 4,000	Employees: 8 Days worked: 60 Hours worked: 2,860 Tons/man/hour: 1.4 Wages: 12,000	County: LEE Seam(s): CLINTWOOD Seam ht(s): 40 Equipment: CM, SCAR, RD, ATRS Coal owner(s): J P WALLEN
J & L COAL INC Jerry Maggard Drawer U Richlands VA 24641 703-498-3156	Mine: # 1 Type mine: deep(TR) Status-1991: active Tons-1990: 43,691 Tons-1991: 125,929	Employees: 18 Days worked: 251 Hours worked: 56,748 Tons/man/hour: 2.2 Wages: 655,690	County: BUCHANAN Seam(s): KENNEDY Seam ht(s): 36 Equipment: CM, BCAR, RD, ATRS Coal owner(s): ALPHA STICKLEY et al
J & L COAL INC Jerry Maggard Drawer U Richlands VA 24641 703-498-3155	Mine: # 2 Type mine: deep(TR) Status-1991: inactive Tons-1990: 0 Tons-1991: 1,091	Employees: 7 Days worked: 45 Hours worked: 3,373 Tons/man/hour: 0.3 Wages: 36,604	County: DICKENSON Seam(s): SPLASHDAM Seam ht(s): 30 Equipment: CM, SCOOP, RD, ATRS Coal owner(s): STEINMAN DEVELOPMENT
J & M LEASING INC James Johnson Box 2745 Grundy VA 24614 NA	Mine: # 2 Type mine: deep(TR) Status-1991: active Tons-1990: 0 Tons-1991: 0	Employees: 0 Days worked: 0 Hours worked: 0 Tons/man/hour: na Wages: 0	County: BUCHANAN Seam(s): HAGY Seam ht(s): 28 Equipment: CM, CH, RD, ATRS Coal owner(s): KENTUCKY BERWIND
J & T COAL INC Aubra P Dean Box M St Charles VA 24282 703-546-5650	Mine: # 1 Type mine: deep(TR) Status-1991: active Tons-1990: 0 Tons-1991: 57,855	Employees: 19 Days worked: 198 Hours worked: 25,089 Tons/man/hour: 2.3 Wages: 318,601	County: LEE Seam(s): UPPER STANDIFORD Seam ht(s): 48 Equipment: CM, CH, RD, ATRS Coal owner(s): DULCIMER LAND CO
J H & M COAL CO John H Mullins Box 1187 Wise VA 24293 703-328-6697	Mine: # 1 Type mine: deep(TR) Status-1991: active Tons-1990: 0 Tons-1991: 15,990	Employees: 11 Days worked: 130 Hours worked: 8,763 Tons/man/hour: 1.8 Wages: 120,198	County: DICKENSON Seam(s): UPPER BANNER Seam ht(s): 84 Equipment: CM, SCAR, RD, ATRS Coal owner(s): RAPOCA ENERGY CO
J K & G COAL CORP Ronald L Jackson Box 789 Richlands VA 24641 703-964-4261	Mine: # 2 Type mine: deep(TR) Status-1991: active Tons-1990: 274,858 Tons-1991: 314,614	Employees: 32 Days worked: 278 Hours worked: 71,168 Tons/man/hour: 4.4 Wages: 843,990	County: TAZEWELL Seam(s): GREASY CREEK Seam ht(s): 66 Equipment: CM, BCAR, SCOOP, RD Coal owner(s): CONSOLIDATION COAL
J R & R COAL CO INC John B Stanley Box 1160 Grundy VA 24614 703-935-4581	Mine: # 3 Type mine: deep(TR) Status-1991: active Tons-1990: 36,568 Tons-1991: 26,202	Employees: 9 Days worked: 180 Hours worked: 13,922 Tons/man/hour: 1.9 Wages: 169,099	County: TAZEWELL Seam(s): MIDDLE SEABOARD Seam ht(s): 40 Equipment: CM, BCAR, SCOOP, RD Coal owner(s): POLLY MINING
JAMB MINING INC Jessie Meadows Box 419 Cedar Bluff VA 24609 703-859-0411	Mine: # 1 Type mine: deep(TR) Status-1991: active Tons-1990: 152,383 Tons-1991: 55,824	Employees: 30 Days worked: 120 Hours worked: 30,335 Tons/man/hour: 1.8 Wages: 472,204	County: DICKENSON Seam(s): RAVEN Seam ht(s): 53 Equipment: CM, SCAR, RD, ATRS Coal owner(s): CLINCHFIELD COAL CO

K & T COAL CO Quinton Shortridge Drawer 1160 Grundy VA 24614 703-935-4581	Mine: # 1 Type mine: deep(TR) Status-1991: inactive Tons-1990: 0 Tons-1991: 10,179	Employees: 14 Days worked: 45 Hours worked: 4,175 Tons/man/hour: 2.4 Wages: 48,588	County: BUCHANAN Seam(s): JAWBONE COAL CO Seam ht(s): 48 Equipment: CM, SCAR, RD, ATRS Coal owner(s): KOCH RAVEN
KA-RON ENTERPRISES INC Fran Turner Box 84 Big Stone Gap VA 24219 703-328-5438	Mine: # 1 Type mine: surface(S) Status-1991: inactive Tons-1990: 13,478 Tons-1991: 6,401	Employees: 7 Days worked: 88 Hours worked: 4,424 Tons/man/hour: 1.4 Wages: 55,499	County: WISE Seam(s): DORCHESTER Seam ht(s): NA Equipment: STRIP Coal owner(s): VICC
KMH ENERGY CORP Kenneth Stanley Box 556 Norton VA 24273 703-679-1090	Mine: # 1 Type mine: surface(A) Status-1991: active Tons-1990: 0 Tons-1991: 0	Employees: 0 Days worked: 0 Hours worked: 0 Tons/man/hour: na Wages: 0	County: DICKENSON Seam(s): NA Seam ht(s): NA Equipment: AUGER Coal owner(s): STEINMAN DEVELOPMENT
KMH ENERGY CORP Kenneth Stanley Box 556 Norton VA 24273 703-679-1090	Mine: # 1 Type mine: surface(S) Status-1991: active Tons-1990: 18,414 Tons-1991: 2,598	Employees: 6 Days worked: 44 Hours worked: 2,639 Tons/man/hour: 1.0 Wages: 15,775	County: DICKENSON Seam(s): NA Seam ht(s): NA Equipment: STRIP Coal owner(s): STEINMAN DEVELOPMENT
KMH ENERGY CORP Kenneth Stanley Box 556 Norton VA 24273 703-679-1090	Mine: # 2 Type mine: surface(S) Status-1991: active Tons-1990: 4,603 Tons-1991: 0	Employees: 0 Days worked: 0 Hours worked: 0 Tons/man/hour: na Wages: 0	County: DICKENSON Seam(s): NA Seam ht(s): NA Equipment: STRIP Coal owner(s): STEINMAN DEVELOPMENT
KOCH CARBON INC James L Stump Box V Oakwood VA 24631 703-498-4581	Mine: # 2 Type mine: deep(TR) Status-1991: active Tons-1990: 0 Tons-1991: 0	Employees: 0 Days worked: 0 Hours worked: 0 Tons/man/hour: na Wages: 0	County: BUCHANAN Seam(s): NA Seam ht(s): NA Equipment: NA Coal owner(s): GEORGIA PACIFIC
KOCH CARBON INC James L Stump Box V Oakwood VA 24631 703-498-4581	Mine: KL-1 Type mine: deep(TR) Status-1991: active Tons-1990: 0 Tons-1991: 5	Employees: 0 Days worked: 0 Hours worked: 0 Tons/man/hour: na Wages: 0	County: BUCHANAN Seam(s): KENNEDY Seam ht(s): 32 Equipment: CM, SCAR, RD, ATRS Coal owner(s): GEORGIA PACIFIC
KOCH CARBON INC James L Stump Box V Oakwood VA 24631 703-498-4581	Mine: TL # 1 Type mine: surface(S) Status-1991: active Tons-1990: 67,397 Tons-1991: 27,224	Employees: 9 Days worked: 50 Hours worked: 4,464 Tons/man/hour: 6.1 Wages: 74,123	County: BUCHANAN Seam(s): SPLASHDAM Seam ht(s): 30 Equipment: STRIP Coal owner(s): GEORGIA PACIFIC
KOCH RAVEN DIV-KOCH CARBON James L Stump Box V Oakwood VA 24631 703-498-4581	Mine: BA-3 Type mine: deep(TR) Status-1991: inactive Tons-1990: 0 Tons-1991: 0	Employees: 0 Days worked: 0 Hours worked: 0 Tons/man/hour: na Wages: 0	County: BUCHANAN Seam(s): KENNEDY Seam ht(s): 30 Equipment: NA Coal owner(s): GEORGIA PACIFIC
KOCH RAVEN DIV-KOCH CARBON James L Stump Box V Oakwood VA 24631 703-498-4581	Mine: RAVEN # 1 Type mine: deep(TR) Status-1991: active Tons-1990: 307,133 Tons-1991: 248,938	Employees: 73 Days worked: 241 Hours worked: 144,816 Tons/man/hour: 1.7 Wages: 2,066,751	County: BUCHANAN Seam(s): RAVEN Seam ht(s): 30 Equipment: CM, SCAR, RD, ATRS Coal owner(s): GEORGIA PACIFIC

LAMBERT COAL CO INC A J Lambert Box 394 Nora VA 24272 703-835-8666	Mine: # 47 Type mine: deep(TR) Status-1991: active Tons-1990: 81,824 Tons-1991: 108,177	Employees: 23 Days worked: 273 Hours worked: 50,051 Tons/man/hour: 2.2 Wages: 846,664	County: DICKENSON Seam(s): DORCHESTER Seam ht(s): 32 Equipment: CM, SCAR, RD, ATRS Coal owner(s): TRIVITT HEIRS
LAMBERT COAL CO INC A J Lambert Box 394 Nora VA 24272 703-835-8666	Mine: # 48 Type mine: deep(TR) Status-1991: active Tons-1990: 31,285 Tons-1991: 68,852	Employees: 11 Days worked: 260 Hours worked: 27,635 Tons/man/hour: 2.5 Wages: 405,191	County: DICKENSON Seam(s): LOWER BANNER Seam ht(s): 48 Equipment: CM, SCAR, RD, ATRS Coal owner(s): LAMBERT HEIRS
LAMBERT COAL CO INC A J Lambert Box 394 Nora VA 24272 703-835-8666	Mine: # 49 Type mine: deep(TR) Status-1991: active Tons-1990: 0 Tons-1991: 1,060	Employees: 4 Days worked: 17 Hours worked: 325 Tons/man/hour: 3.3 Wages: 75,620	County: DICKENSON Seam(s): LOWER BANNER Seam ht(s): 42 Equipment: NA Coal owner(s): CLINCHFIELD COAL CO
LEAH CORP Arnold Bailey Box 512 Vansant VA 24456 703-597-2424	Mine: # 1 Type mine: deep(TR) Status-1991: active Tons-1990: 0 Tons-1991: 10,602	Employees: 10 Days worked: 94 Hours worked: 6,269 Tons/man/hour: 1.7 Wages: 65,161	County: BUCHANAN Seam(s): SPLASHDAM Seam ht(s): 36 Equipment: CM, SCAR, RD, ATRS Coal owner(s): RAPOCA ENERGY CO
LEBO MINING INC Delbert R Sturgill Box 2650 Wise VA 24293 703-328-6697	Mine: # 3 Type mine: deep(TR) Status-1991: active Tons-1990: 99,192 Tons-1991: 148,745	Employees: 31 Days worked: 244 Hours worked: 50,309 Tons/man/hour: 3.0 Wages: 943,062	County: WISE Seam(s): UPPER STANDIFORD Seam ht(s): 38 Equipment: CM, SCAR, RD, ATRS Coal owner(s): RED RIVER COAL CO
LESTER ENTERPRISES INC Sherman Lester Box 446 Turkey Creek KY 41570 NA	Mine: # 1 Type mine: deep(TR) Status-1991: active Tons-1990: 0 Tons-1991: 30,055	Employees: 20 Days worked: 142 Hours worked: 8,799 Tons/man/hour: 3.4 Wages: 98,545	County: LEE Seam(s): UPPER STANDIFORD Seam ht(s): 36 Equipment: CM, SCAR, RD, ATRS Coal owner(s): SIGMON COAL
LICK BRANCH MINING CORP Donald Justus Box 504 Grundy VA 24614 703-566-8220	Mine: # 3 Type mine: deep(TR) Status-1991: active Tons-1990: 94,204 Tons-1991: 131,698	Employees: 18 Days worked: 240 Hours worked: 34,364 Tons/man/hour: 3.8 Wages: 415,534	County: BUCHANAN Seam(s): JAWBONE Seam ht(s): 60 Equipment: CM, SCAR, RD, ATRS Coal owner(s): POCAHONTAS LAND CO
LINKY B INC Jason Stacy Box 297 Grundy VA 24614 703-935-8327	Mine: # 1 Type mine: deep(TR) Status-1991: active Tons-1990: 30,910 Tons-1991: 37,540	Employees: 10 Days worked: 275 Hours worked: 17,190 Tons/man/hour: 2.2 Wages: 197,502	County: BUCHANAN Seam(s): KENNEDY Seam ht(s): 28 Equipment: CM, SCAR, RD, ATRS Coal owner(s): BIG AXE
LITTLE S COAL CORP Gary Sturgill Box 1533 Wise VA 24293 703-328-1044	Mine: # 1 Type mine: surface(S) Status-1991: inactive Tons-1990: 31,935 Tons-1991: 2,464	Employees: 11 Days worked: 40 Hours worked: 3,018 Tons/man/hour: 0.8 Wages: 20,014	County: DICKENSON Seam(s): CLINTWOOD Seam ht(s): 29 Equipment: STRIP Coal owner(s): PRIVATE MINERALS
LITTLE S COAL CORP Gary Sturgill Box 1533 Wise VA 24293 703-328-1044	Mine: # 1 Type mine: surface(A) Status-1991: inactive Tons-1990: 897 Tons-1991: 0	Employees: 0 Days worked: 0 Hours worked: 0 Tons/man/hour: na Wages: 0	County: DICKENSON Seam(s): NA Seam ht(s): NA Equipment: AUGER Coal owner(s): PRIVATE MINERALS

LUCKY L & L COAL CO INC Eugene Cline Box 26-A Hurley VA 24620 703-566-8748	Mine: # 2 Type mine: deep(TR) Status-1991: active Tons-1990: 45,496 Tons-1991: 52,668	Employees: 14 Days worked: 236 Hours worked: 27,352 Tons/man/hour: 1.9 Wages: 249,142	County: BUCHANAN Seam(s): SPLASHDAM Seam ht(s): 27 Equipment: CM, SCAR, RD, ATRS Coal owner(s): BENNY ERDLEY
M & E COAL CO INC Edison Matney Box 863 Grundy VA 24614 703-935-2084	Mine: # 1 Type mine: deep(TR) Status-1991: active Tons-1990: 0 Tons-1991: 2,833	Employees: 10 Days worked: 72 Hours worked: 5,760 Tons/man/hour: 0.5 Wages: 53,025	County: RUSSELL Seam(s): KENNEDY Seam ht(s): 29 Equipment: CM, SCAR, RD, ATRS Coal owner(s): HAROLD KEEN
M & S COAL CO INC William S Moore Box 878 Pound VA 24279 703-796-4259	Mine: # 2 Type mine: deep(TR) Status-1991: active Tons-1990: 0 Tons-1991: 22,021	Employees: 0 Days worked: 0 Hours worked: 0 Tons/man/hour: na Wages: 0	County: WISE Seam(s): KELLY Seam ht(s): 36 Equipment: CM, CH, RD, ATRS Coal owner(s): AMBROSE BRANCH
M E COAL CO Bernard Palmer Box 1417 Coeburn VA 24230 703-395-3170	Mine: # 2 Type mine: surface(A) Status-1991: active Tons-1990: 0 Tons-1991: 591	Employees: 4 Days worked: 33 Hours worked: 1,056 Tons/man/hour: 0.6 Wages: 9,504	County: WISE Seam(s): LBA/UBA/SPL Seam ht(s): 30/60/18 Equipment: AUGER Coal owner(s): VICE
M E COAL CO Bernard Palmer Box 1417 Coeburn VA 24230 703-395-3170	Mine: # 2 Type mine: surface(S) Status-1991: active Tons-1990: 7,590 Tons-1991: 3,620	Employees: 4 Days worked: 155 Hours worked: 4,960 Tons/man/hour: 0.7 Wages: 32,939	County: WISE Seam(s): LBA/UBA/SPL Seam ht(s): 30/60/18 Equipment: STRIP Coal owner(s): VICE
M P & M COAL CO INC Frank Hackney Box 513 Grundy VA 24614 703-935-6327	Mine: # 2 Type mine: deep(TR) Status-1991: active Tons-1990: 50,212 Tons-1991: 51,069	Employees: 16 Days worked: 240 Hours worked: 30,824 Tons/man/hour: 1.7 Wages: 349,094	County: BUCHANAN Seam(s): HAGY Seam ht(s): 28 Equipment: CM, SCAR, RD, ATRS Coal owner(s): KENTUCKY BERWIND
MATT MINING CO INC Jerry Fraley Box 99 East Stone Gap VA 24246 703-523-2823	Mine: # 2 Type mine: surface(S) Status-1991: active Tons-1990: 0 Tons-1991: 81,145	Employees: 5 Days worked: 224 Hours worked: 10,990 Tons/man/hour: 7.4 Wages: 153,402	County: WISE Seam(s): NA Seam ht(s): NA Equipment: STRIP Coal owner(s): WESTMORELAND COAL CO
MATT MINING CO INC Jerry Fraley Box 99 East Stone Gap VA 24246 703-523-2823	Mine: # 3 Type mine: surface(S) Status-1991: active Tons-1990: 0 Tons-1991: 3,668	Employees: 5 Days worked: 50 Hours worked: 1,836 Tons/man/hour: 2.0 Wages: 25,631	County: WISE Seam(s): NA Seam ht(s): NA Equipment: STRIP Coal owner(s): WESTMORELAND COAL CO
MAVERICK COAL CO Richard Porter Box 811 Abingdon VA 24210 703-498-3044	Mine: # 1 Type mine: deep(TR) Status-1991: active Tons-1990: 0 Tons-1991: 62,247	Employees: 25 Days worked: 185 Hours worked: 42,554 Tons/man/hour: 1.5 Wages: 490,219	County: BUCHANAN Seam(s): NA Seam ht(s): NA Equipment: CM, SCAR, RD, ATRS Coal owner(s): J H FRANK
MCGLOTHLIN COAL CO Loyal McBlotlin Box 352 Tazewell VA 24651 703-988-5516	Mine: # 13 Type mine: deep(TR) Status-1991: active Tons-1990: 23,195 Tons-1991: 0	Employees: 0 Days worked: 0 Hours worked: 0 Tons/man/hour: na Wages: 0	County: TAZEWELL Seam(s): POCAHONTAS # 3 Seam ht(s): 48 Equipment: CM, SCAR, RD, ATRS Coal owner(s): CONSOLIDATION COAL

MOTIVATION COAL CO INC W Scott Perkins Box 800 Wise VA 24293 703-679-4200	Mine: LAUREL BRANCH Type mine: surface(S) Status-1991: active Tons-1990: 0 Tons-1991: 108,399	Employees: 43 Days worked: 102 Hours worked: 27,750 Tons/man/hour: 3.9 Wages: 259,834	County: RUSSELL Seam(s): KENNEDY Seam ht(s): 38 Equipment: STRIP Coal owner(s): PEGASUS RESOURCES CO
MOTIVATION COAL CO INC W Scott Perkins Box 800 Wise VA 24293 703-679-4200	Mine: PAWPAW GAP # 9 Type mine: surface(S) Status-1991: active Tons-1990: 0 Tons-1991: 0	Employees: 0 Days worked: 0 Hours worked: 0 Tons/man/hour: na Wages: 0	County: BUCHANAN Seam(s): NA Seam ht(s): NA Equipment: STRIP Coal owner(s): PEGASUS RESOURCES CO
MOTIVATION COAL CO INC W Scott Perkins Box 800 Wise VA 24293 703-679-4200	Mine: TURKEY BRANCH Type mine: surface(S) Status-1991: active Tons-1990: 0 Tons-1991: 36,622	Employees: 43 Days worked: 47 Hours worked: 12,517 Tons/man/hour: 2.9 Wages: 109,652	County: DICKENSON Seam(s): UPPER BANNER Seam ht(s): 60 Equipment: STRIP Coal owner(s): PEGASUS RESOURCES CO
MOTIVATION COAL CO INC W Scott Perkins Box 800 Wise VA 24293 703-679-4200	Mine: VICEY # 3 Type mine: surface(S) Status-1991: active Tons-1990: 519,102 Tons-1991: 53,141	Employees: 30 Days worked: 62 Hours worked: 15,939 Tons/man/hour: 3.3 Wages: 31,751	County: BUCHANAN Seam(s): NA Seam ht(s): NA Equipment: STRIP Coal owner(s): PEGASUS RESOURCES CO
MOUNTAINEER COAL CO INC Steven D Halsey Box 9 Castlewood VA 24224 703-395-6517	Mine: # 4 Type mine: deep(TR) Status-1991: active Tons-1990: 144,693 Tons-1991: 198,361	Employees: 50 Days worked: 251 Hours worked: 95,893 Tons/man/hour: 2.1 Wages: 1,033,195	County: WISE Seam(s): JAWBONE Seam ht(s): 62 Equipment: CM, SCAR, RD, ATRS Coal owner(s): VICC
MULLINS # 3 INC Charles P Mullins Box 349 Appalachia VA 24216 703-565-2160	Mine: # 1 Type mine: deep(TR) Status-1991: inactive Tons-1990: 195,811 Tons-1991: 6,172	Employees: 16 Days worked: 4 Hours worked: 351 Tons/man/hour: 17.6 Wages: 35,526	County: WISE Seam(s): LOW SPLINT Seam ht(s): 48 Equipment: CM, SCAR, RD, ATRS Coal owner(s): PENN VIRGINIA
MULLINS COAL CO INC of VA Charles D Mullins Box 349 Appalachia VA 24216 703-565-2160	Mine: # 3 Type mine: deep(TR) Status-1991: active Tons-1990: 0 Tons-1991: 484,563	Employees: 32 Days worked: 296 Hours worked: 66,625 Tons/man/hour: 7.3 Wages: 1,309,436	County: WISE Seam(s): PARDEE Seam ht(s): 72 Equipment: CM, SCAR, RD, ATRS Coal owner(s): WESTMORELAND COAL CO
MULLINS COAL CO INC of VA Charles D Mullins Box 349 Appalachia VA 24216 703-565-2160	Mine: # 4 Type mine: deep(TR) Status-1991: active Tons-1990: 0 Tons-1991: 0	Employees: 0 Days worked: 0 Hours worked: 0 Tons/man/hour: na Wages: 0	County: WISE Seam(s): NA Seam ht(s): NA Equipment: NA Coal owner(s): NA
N A S COAL INC Brutus Metcalf Box 1370 Totz KY 40870 703-573-1814	Mine: # 1 Type mine: deep(TR) Status-1991: inactive Tons-1990: 0 Tons-1991: 614	Employees: 5 Days worked: 45 Hours worked: 350 Tons/man/hour: 1.8 Wages: 2,110	County: LEE Seam(s): CLINTWOOD Seam ht(s): 42 Equipment: CM, SCAR, RD, ATRS Coal owner(s): J P WALLEN
N O W COAL CO James West Box 764 Pennington Gap VA 24277 703-383-4727	Mine: # 1 Type mine: deep(TR) Status-1991: active Tons-1990: 128,013 Tons-1991: 134,592	Employees: 23 Days worked: 250 Hours worked: 47,809 Tons/man/hour: 2.8 Wages: 487,202	County: LEE Seam(s): UPPER STANDIFORD Seam ht(s): 42 Equipment: CM, SCAR, RD, ATRS Coal owner(s): DULCIMER LAND CO

P A COAL CO INC William P Harris 106 Suffolk Avenue Richlands VA 24641 703-963-9288	Mine: # 3 Type mine: deep(TR) Status-1991: active Tons-1990: 16,137 Tons-1991: 51,884	Employees: 20 Days worked: 195 Hours worked: 25,419 Tons/man/hour: 2.0 Wages: 308,174	County: TAZEWELL Seam(s): RAVEN Seam ht(s): 36 Equipment: CM, BCAR, RD, ATRS Coal owner(s): SEA B MINING
PARAMONT COAL CORP Scott Perkins Box 800 Wise VA 24293 703-679-4200	Mine: # 2 Type mine: deep(TR) Status-1991: inactive Tons-1990: 240,471 Tons-1991: 0	Employees: 0 Days worked: 0 Hours worked: 0 Tons/man/hour: na Wages: 0	County: WISE Seam(s): DORCHESTER Seam ht(s): 60 Equipment: CM, SCAR, RD, ATRS Coal owner(s): GREATER WISE INC
PARAMONT COAL CORP Scott Perkins Box 800 Wise VA 24293 703-679-4200	Mine: # 7 Type mine: deep(TR) Status-1991: active Tons-1990: 499,887 Tons-1991: 460,786	Employees: 53 Days worked: 355 Hours worked: 172,858 Tons/man/hour: 2.7 Wages: 1,966,002	County: WISE Seam(s): DORCHESTER Seam ht(s): 42 Equipment: CM, SCAR, RD, ATRS Coal owner(s): PEGASUS RESOURCES
PARAMONT COAL CORP Scott Perkins Box 800 Wise VA 24293 703-679-4200	Mine: # 18 Type mine: deep(TR) Status-1991: active Tons-1990: 6,884 Tons-1991: 157,269	Employees: 34 Days worked: 261 Hours worked: 88,976 Tons/man/hour: 1.8 Wages: 894,220	County: WISE Seam(s): RAVEN Seam ht(s): 96 Equipment: CM, BCAR, RD, ATRS Coal owner(s): PARAMONT COAL CORP
PARAMONT COAL CORP Scott Perkins Box 800 Wise VA 24293 703-679-4200	Mine: # 19 Type mine: deep(TR) Status-1991: active Tons-1990: 0 Tons-1991: 0	Employees: 0 Days worked: 0 Hours worked: 0 Tons/man/hour: na Wages: 0	County: WISE Seam(s): NA Seam ht(s): NA Equipment: NA Coal owner(s): PEGASUS RESOURCES
PARAMONT COAL CORP Scott Perkins Box 800 Wise VA 24293 703-679-4200	Mine: # 20 Type mine: deep(TR) Status-1991: active Tons-1990: 0 Tons-1991: 314,505	Employees: 52 Days worked: 255 Hours worked: 110,950 Tons/man/hour: 2.8 Wages: 1,199,648	County: WISE Seam(s): UPPER BANNER Seam ht(s): 72 Equipment: NA Coal owner(s): PEGASUS RESOURCES
PARAMONT COAL CORP Scott Perkins Box 800 Wise VA 24293 703-679-4200	Mine: AMBROSE # 14 Type mine: surface(S) Status-1991: active Tons-1990: 259,003 Tons-1991: 89,587	Employees: 19 Days worked: 17 Hours worked: 31,317 Tons/man/hour: 2.9 Wages: 286,597	County: WISE Seam(s): NA Seam ht(s): NA Equipment: STRIP Coal owner(s): PEGASUS RESOURCES
PARAMONT COAL CORP Scott Perkins Box 800 Wise VA 24293 703-679-4200	Mine: BAKER HOLLOW #23 Type mine: surface(S) Status-1991: active Tons-1990: 206,559 Tons-1991: 238,941	Employees: 23 Days worked: 259 Hours worked: 63,218 Tons/man/hour: 3.8 Wages: 614,473	County: WISE Seam(s): CLI/BLAIR/LYONS Seam ht(s): 72/42/24 Equipment: STRIP Coal owner(s): PEGASUS RESOURCES
PARAMONT COAL CORP Scott Perkins Box 800 Wise VA 24293 703-679-4200	Mine: BRUSH CREEK # 33 Type mine: surface(S) Status-1991: active Tons-1990: 0 Tons-1991: 42,227	Employees: 23 Days worked: 46 Hours worked: 11,925 Tons/man/hour: 3.5 Wages: 99,688	County: DICKENSON Seam(s): NA Seam ht(s): NA Equipment: STRIP Coal owner(s): PIXIS RESOURCES
PARAMONT COAL CORP Scott Perkins Box 800 Wise VA 24293 703-679-4200	Mine: BRUSH CREEK # 34 Type mine: surface(S) Status-1991: active Tons-1990: 0 Tons-1991: 27,504	Employees: 21 Days worked: 40 Hours worked: 8,810 Tons/man/hour: 3.1 Wages: 83,370	County: DICKENSON Seam(s): CLINTWOOD Seam ht(s): 28 Equipment: STRIP Coal owner(s): PIXIS RESOURCES

PERMAC INC Robert E Perkins Box 296 Oakwood VA 24631 703-498-4593	Mine: # 15 Type mine: deep(TR) Status-1991: active Tons-1990: 0 Tons-1991: 0	Employees: 3 Days worked: 0 Hours worked: 432 Tons/man/hour: 0.0 Wages: 8,640	County: BUCHANAN Seam(s): NA Seam ht(s): NA Equipment: NA Coal owner(s): PERMAC INC
PHIL STROUTH COAL CO Phil Strouth Box 632 Wise VA 24293 703-328-5134	Mine: # 15 Type mine: deep(TR) Status-1991: active Tons-1990: 101,382 Tons-1991: 55,393	Employees: 18 Days worked: 235 Hours worked: 30,938 Tons/man/hour: 1.8 Wages: 273,298	County: WISE Seam(s): LYONS Seam ht(s): 36 Equipment: CM, CH, RD, ATRS Coal owner(s): GLAMORGAN LAND CO
PHIL STROUTH COAL CO Phil Strouth Box 632 Wise VA 24293 703-328-5134	Mine: # 16 Type mine: deep(TR) Status-1991: active Tons-1990: 0 Tons-1991: 11,115	Employees: 13 Days worked: 63 Hours worked: 5,125 Tons/man/hour: 2.2 Wages: 39,186	County: WISE Seam(s): DORCHESTER Seam ht(s): 40 Equipment: CM, CH, RD, ATRS Coal owner(s): LILLIAN F SUENTHER
PLOWBOY COAL CO William R Elkins Box 950 Coeburn VA 24230 703-395-3354	Mine: # 4 Type mine: deep(TR) Status-1991: active Tons-1990: 428,076 Tons-1991: 380,665	Employees: 67 Days worked: 240 Hours worked: 128,529 Tons/man/hour: 3.0 Wages: 2,105,228	County: WISE Seam(s): LOW SPLINT Seam ht(s): 48 Equipment: CM, SCAR, RD, ATRS Coal owner(s): GREATER WISE INC
POWELL MOUNTAIN COAL CO INC Dennis G Brown 2537 4th Avenue Big Stone Gap VA 24219 703-523-4932	Mine: POMOCO # 1 Type mine: deep(TR) Status-1991: active Tons-1990: 251,485 Tons-1991: 0	Employees: 0 Days worked: 0 Hours worked: 0 Tons/man/hour: na Wages: 0	County: LEE Seam(s): WAX Seam ht(s): 48 Equipment: CM, SCAR, RD, ATRS Coal owner(s): DULCIMER LAND CO
POWELL MOUNTAIN COAL CO INC Dennis G Brown 2537 4th Avenue Big Stone Gap VA 24219 703-523-4932	Mine: UPPER MASON # 1 Type mine: deep(TR) Status-1991: active Tons-1990: 147,763 Tons-1991: 157,100	Employees: 20 Days worked: 218 Hours worked: 45,730 Tons/man/hour: 3.4 Wages: 1,138,989	County: LEE Seam(s): UPPER STANDIFORD Seam ht(s): 40 Equipment: CM, SCAR, RD, ATRS Coal owner(s): DULCIMER LAND CO
POWELL MOUNTAIN COAL CO INC Dennis G Brown 2537 4th Avenue Big Stone Gap VA 24219 703-523-4932	Mine: WALLINS A Type mine: deep(TR) Status-1991: active Tons-1990: 261,839 Tons-1991: 407,098	Employees: 74 Days worked: 215 Hours worked: 162,616 Tons/man/hour: 2.5 Wages: 3,544,709	County: LEE Seam(s): PHILLIPS Seam ht(s): 48 Equipment: CM, SCAR, RD, ATRS Coal owner(s): LITTLE BLACK MTN CO
PRATER CREEK CONTRACTORS INC Albert N Smith Box 768 Grundy VA 24614 703-935-7866	Mine: # 1 Type mine: deep(TR) Status-1991: active Tons-1990: 0 Tons-1991: 0	Employees: 0 Days worked: 0 Hours worked: 0 Tons/man/hour: na Wages: 0	County: BUCHANAN Seam(s): NA Seam ht(s): NA Equipment: NA Coal owner(s): NA
PRESERVATI CONSTRUCTION INC Richard Preservati Box 1003 Princeton WV 24740 304-487-1229	Mine: LOST RIDGE # 3 Type mine: deep(TR) Status-1991: active Tons-1990: 0 Tons-1991: 0	Employees: 0 Days worked: 0 Hours worked: 0 Tons/man/hour: na Wages: 0	County: TAZEWELL Seam(s): UPPER HORSEPEN Seam ht(s): 42 Equipment: CM, SCAR, RD, ATRS Coal owner(s): POCAHONTAS LAND CO
QUALITY COAL CORP Leon Vandyke Box 652 Vansant VA 24656 703-597-7274	Mine: # 1 Type mine: deep(TR) Status-1991: active Tons-1990: 0 Tons-1991: 66,132	Employees: 22 Days worked: 215 Hours worked: 39,751 Tons/man/hour: 1.7 Wages: 533,144	County: BUCHANAN Seam(s): SPLASHDAM Seam ht(s): 40 Equipment: CM, SCAR, RD, ATRS Coal owner(s): RICHARDSON HEIRS

RIGHT FORK COAL CO INC Palmer Yates Box 1860 Clintwood VA 24228 703-926-4380	Mine: # 2 Type mine: deep(TR) Status-1991: active Tons-1990: 0 Tons-1991: 0	Employees: 0 Days worked: 0 Hours worked: 0 Tons/man/hour: na Wages: 0	County: DICKENSON Seam(s): DORCHESTER Seam ht(s): 40 Equipment: CM, SCAR, RD, ATRS Coal owner(s): CLINCHFIELD COAL CO
RIVER BEND MINING INC Leon Vandyke Box 652 Vansant VA 24656 703-597-7274	Mine: # 3 Type mine: deep(TR) Status-1991: inactive Tons-1990: 31,230 Tons-1991: 28,042	Employees: 12 Days worked: 118 Hours worked: 15,992 Tons/man/hour: 1.8 Wages: 161,277	County: BUCHANAN Seam(s): BLAIR Seam ht(s): 36 Equipment: CM, SCAR, RD, ATRS Coal owner(s): UNITED COAL CO
RIVER BEND MINING INC Leon Vandyke Box 652 Vansant VA 24656 703-597-7274	Mine: # 4 Type mine: deep(TR) Status-1991: active Tons-1990: 0 Tons-1991: 0	Employees: 0 Days worked: 0 Hours worked: 0 Tons/man/hour: na Wages: 0	County: BUCHANAN Seam(s): SPLASHDAM Seam ht(s): 32 Equipment: CM, SCOOP, RD, ATRS Coal owner(s): WELLMORE COAL CORP
ROCK HOUSE MINING CO INC Joe Gilliam Box 1347 Wise VA 24293 703-328-3200	Mine: # 1 Type mine: surface(S) Status-1991: active Tons-1990: 40,330 Tons-1991: 53,212	Employees: 10 Days worked: 260 Hours worked: 29,193 Tons/man/hour: 1.8 Wages: 297,235	County: DICKENSON Seam(s): CLINTWOOD Seam ht(s): 24 Equipment: STRIP Coal owner(s): VICO
S & C MINING INC Sonny Barton Box 157 Bee VA 24217 703-495-1025	Mine: # 1 Type mine: deep(TR) Status-1991: active Tons-1990: 0 Tons-1991: 0	Employees: 0 Days worked: 0 Hours worked: 0 Tons/man/hour: na Wages: 0	County: BUCHANAN Seam(s): TILLER Seam ht(s): 72 Equipment: CM, SCOOP, RD, ATRS Coal owner(s): CLINCHFIELD COAL CO
S & C MINING INC Channe Barton Box 157 Bee VA 24217 703-495-1025	Mine: # 2 Type mine: deep(TR) Status-1991: active Tons-1990: 14,447 Tons-1991: 34,501	Employees: 9 Days worked: 275 Hours worked: 21,913 Tons/man/hour: 1.6 Wages: 260,867	County: DICKENSON Seam(s): RAVEN Seam ht(s): 50 Equipment: CD, RD, SCOOP, ATRS Coal owner(s): CLINCHFIELD COAL CO
S & D COAL CO INC Claude Street Box 10-A Richlands VA 24641 703-597-7351	Mine: # 2 Type mine: deep(TR) Status-1991: active Tons-1990: 93,135 Tons-1991: 62,170	Employees: 22 Days worked: 199 Hours worked: 18,618 Tons/man/hour: 3.3 Wages: 185,761	County: TAZEWELL Seam(s): GREASY CREEK Seam ht(s): 60 Equipment: CM, BCAR, RD, ATRS Coal owner(s): CONSOLIDATION COAL
SABRO MINING CO INC James R Elmore Box 171 Mavisdale VA 24267 703-498-4532	Mine: # 1 Type mine: surface(S) Status-1991: inactive Tons-1990: 0 Tons-1991: 9,224	Employees: 9 Days worked: 90 Hours worked: 5,647 Tons/man/hour: 1.6 Wages: 56,074	County: BUCHANAN Seam(s): CLINTWOOD Seam ht(s): 40 Equipment: STRIP Coal owner(s): HARMAN MINING CO
SAMMY JOE ENTERPRISES James Ball Box 2123 Abingdon VA 24210 703-628-8099	Mine: # 1 Type mine: deep(TR) Status-1991: active Tons-1990: 0 Tons-1991: 401	Employees: 1 Days worked: 0 Hours worked: 0 Tons/man/hour: na Wages: 0	County: LEE Seam(s): KIRK Seam ht(s): 38 Equipment: CM, SCAR, RD, ATRS Coal owner(s): SIGMON COAL CO
SAVAGE MINING INC Roy Horne Box 847 Brundy VA 24614 703-498-4805	Mine: # 3 Type mine: deep(TR) Status-1991: active Tons-1990: 0 Tons-1991: 224	Employees: 3 Days worked: 0 Hours worked: 432 Tons/man/hour: 0.5 Wages: 4,374	County: DICKENSON Seam(s): NA Seam ht(s): NA Equipment: NA Coal owner(s): STANDARD BEARER

SHADY LANE COAL CORP Ted Osbourne Box 776 Grundy VA 24614 703-597-7351	Mine: # 4 Type mine: deep(TR) Status-1991: active Tons-1990: 0 Tons-1991: 15,168	Employees: 11 Days worked: 66 Hours worked: 7,120 Tons/man/hour: 2.1 Wages: 110,316	County: BUCHANAN Seam(s): RAVEN Seam ht(s): 34 Equipment: CM, BCAR, RD, ATRS Coal owner(s): UNITED COAL CO
SHENANDOAH COAL CO INC Rick Jackson Box 622 Oakwood VA 24631 703-498-4204	Mine: # 1 Type mine: deep(TR) Status-1991: active Tons-1990: 117,170 Tons-1991: 123,711	Employees: 27 Days worked: 252 Hours worked: 50,446 Tons/man/hour: 2.5 Wages: 762,507	County: BUCHANAN Seam(s): JAWBONE Seam ht(s): 48 Equipment: CM, SCAR, RD, ATRS Coal owner(s): JEWELL RIDGE MINING
SHORTY MINING CO Kerry S Justus Box 159 Hurley VA 24620 NA	Mine: # 1 Type mine: deep(TR) Status-1991: inactive Tons-1990: 21,671 Tons-1991: 368,452	Employees: 10 Days worked: 197 Hours worked: 2,175 Tons/man/hour: na Wages: 138,420	County: BUCHANAN Seam(s): HAGY Seam ht(s): 30 Equipment: CM, BCAR, RD, ATRS Coal owner(s): KENTUCKY BERWIND
SIGMON COAL CO INC Bruce Robinson Box 1000 Cumberland Gap TN 37769 615-869-4755	Mine: # 1 Type mine: surface(S) Status-1991: active Tons-1990: 85,467 Tons-1991: 14,081	Employees: 34 Days worked: 260 Hours worked: 7,671 Tons/man/hour: 1.8 Wages: 81,602	County: LEE Seam(s): KELLY Seam ht(s): 40 Equipment: STRIP Coal owner(s): BLACKWOOD LAND CO
SIGMON COAL CO INC Bruce Robinson Box 1000 Cumberland Gap TN 37769 615-869-4755	Mine: # 1 Type mine: deep(TR) Status-1991: inactive Tons-1990: 0 Tons-1991: 0	Employees: 0 Days worked: 0 Hours worked: 0 Tons/man/hour: na Wages: 0	County: LEE Seam(s): TAGGART Seam ht(s): 32 Equipment: NA Coal owner(s): BLACKWOOD LAND CO
SIGMON COAL CO INC Bruce Robinson Box 1000 Cumberland Gap TN 37769 615-869-4755	Mine: # 2 Type mine: surface(S) Status-1991: active Tons-1990: 82,459 Tons-1991: 171,143	Employees: 34 Days worked: 260 Hours worked: 113,040 Tons/man/hour: 1.5 Wages: 1,202,475	County: LEE Seam(s): UPPER STANDIFORD Seam ht(s): 34 Equipment: STRIP Coal owner(s): BLACKWOOD LAND CO
SIGMON COAL CO INC Bruce Robinson Box 1000 Cumberland Gap TN 37769 615-869-4755	Mine: # 2 Type mine: surface(A) Status-1991: active Tons-1990: 20,820 Tons-1991: 17,745	Employees: 3 Days worked: 0 Hours worked: 731 Tons/man/hour: 24.3 Wages: 0	County: LEE Seam(s): TAGGART Seam ht(s): 48 Equipment: AUGER Coal owner(s): BLACKWOOD LAND CO
SILVER EAGLE MINING CO INC Charlotte Gross Box 458 Coeburn VA 24230 703-395-5337	Mine: # 1 Type mine: deep(TR) Status-1991: active Tons-1990: 260,824 Tons-1991: 172,613	Employees: 50 Days worked: 180 Hours worked: 98,367 Tons/man/hour: 1.8 Wages: 1,277,028	County: DICKENSON Seam(s): UPPER BANNER Seam ht(s): 42 Equipment: CM, SCAR, RD, ATRS Coal owner(s): VICC
SILVER EAGLE RESOURCES INC Charlotte Gross Box 458 Coeburn VA 24230 703-395-5337	Mine: # 1 Type mine: deep(TR) Status-1991: active Tons-1990: 121,426 Tons-1991: 158,943	Employees: 35 Days worked: 180 Hours worked: 71,695 Tons/man/hour: 2.2 Wages: 922,950	County: DICKENSON Seam(s): UPPER BANNER Seam ht(s): 42 Equipment: CM, SCAR, RD, ATRS Coal owner(s): STEINMAN DEVELOPMENT
SKYLINE ENTERPRISES OF VA INC Charles D Litton Box 186 Appalachia VA 24216 703-565-1359	Mine: # 1 Type mine: surface(S) Status-1991: active Tons-1990: 350,115 Tons-1991: 415,647	Employees: 26 Days worked: 246 Hours worked: 64,819 Tons/man/hour: 6.4 Wages: 1,562,219	County: WISE Seam(s): MORRIS Seam ht(s): 30 Equipment: STRIP Coal owner(s): PENN VIRGINIA

SOUTHWEST COAL INC John Bolling Box 1189 Norton VA 24273 703-679-2628	Mine: # 3 Type mine: surface(S) Status-1991: active Tons-1990: 0 Tons-1991: 33,096	Employees: 10 Days worked: 257 Hours worked: 24,723 Tons/man/hour: 1.3 Wages: 269,490	County: DICKENSON Seam(s): CLINTWOOD Seam ht(s): 64 Equipment: STRIP Coal owner(s): PHIPPS MINERAL
SOUTHWEST COAL INC John Bolling Box 1189 Norton VA 24273 703-679-2628	Mine: # 2 Type mine: surface(A) Status-1991: active Tons-1990: 0 Tons-1991: 2,349	Employees: 13 Days worked: 257 Hours worked: 33,625 Tons/man/hour: 0.1 Wages: 409,805	County: DICKENSON Seam(s): NA Seam ht(s): NA Equipment: AUGER Coal owner(s): PHIPPS MINERAL
SPRING BRANCH MINING INC Danny Hobbs Box 139A Whitewood VA 24657 703-881-8565	Mine: # 1 Type mine: deep(TR) Status-1991: active Tons-1990: 713 Tons-1991: 0	Employees: 0 Days worked: 0 Hours worked: 0 Tons/man/hour: na Wages: 0	County: BUCHANAN Seam(s): NA Seam ht(s): NA Equipment: NA Coal owner(s): ST CLAIR HEIRS
SPRING RIDGE COAL INC N B Lambert Box 558 Norton VA 24273 703-679-8405	Mine: # 2 Type mine: deep(TR) Status-1991: active Tons-1990: 55,089 Tons-1991: 81,401	Employees: 20 Days worked: 244 Hours worked: 34,665 Tons/man/hour: 2.3 Wages: 528,300	County: DICKENSON Seam(s): UPPER BANNER Seam ht(s): 72 Equipment: CM, SCAR, RD, ATRS Coal owner(s): CLINCHFIELD COAL CO
STAR MINING INC Larry Stinson Box 1320 Honaker VA 24260 703-873-5123	Mine: # 1 Type mine: deep(TR) Status-1991: active Tons-1990: 0 Tons-1991: 987	Employees: 8 Days worked: 45 Hours worked: 2,987 Tons/man/hour: 0.3 Wages: 35,249	County: RUSSELL Seam(s): KENNEDY Seam ht(s): 61 Equipment: CM, SCAR, RD, ATRS Coal owner(s): GENT ROYALTY
STEVEN R MULLINS EXCAVATING Steven R Mullins Box 370 Pound VA 24279 703-328-2300	Mine: FLAT GAP # 1 Type mine: surface(A) Status-1991: active Tons-1990: 0 Tons-1991: 25,891	Employees: 2 Days worked: 65 Hours worked: 1,040 Tons/man/hour: 24.9 Wages: 23,202	County: WISE Seam(s): CAMPBELL CREEK Seam ht(s): 29 Equipment: AUGER Coal owner(s): RED RIVER COAL CO
STEVEN R MULLINS EXCAVATING Steven R Mullins Box 370 Pound VA 24279 703-796-5906	Mine: FLAT GAP # 11 Type mine: surface(S) Status-1991: active Tons-1990: 115,253 Tons-1991: 348,995	Employees: 51 Days worked: 255 Hours worked: 117,750 Tons/man/hour: 3.0 Wages: 7,994,281	County: WISE Seam(s): KELLY/CAMPBELL Seam ht(s): 68/38 Equipment: STRIP Coal owner(s): RED RIVER COAL CO
STROUTH COAL CO Carroll Dale Box 1497 Wise VA 24293 703-328-9050	Mine: # 1 Type mine: surface(S) Status-1991: active Tons-1990: 89,346 Tons-1991: 57,937	Employees: 15 Days worked: 219 Hours worked: 38,689 Tons/man/hour: 1.5 Wages: 378,342	County: WISE Seam(s): BLAIR/LYONS/DOR Seam ht(s): NA Equipment: STRIP Coal owner(s): J C OSGOOD etal
SUMMITT INC Charles D Litton Box 88 Appalachia VA 24216 703-565-1359	Mine: # 1 Type mine: surface(S) Status-1991: inactive Tons-1990: 0 Tons-1991: 0	Employees: 0 Days worked: 0 Hours worked: 0 Tons/man/hour: na Wages: 0	County: WISE Seam(s): NA Seam ht(s): NA Equipment: STRIP Coal owner(s): PENN VIRGINIA
SUMMITT INC Charles D Litton Box 88 Appalachia VA 24216 703-565-1359	Mine: # 1 Type mine: surface(A) Status-1991: inactive Tons-1990: 0 Tons-1991: 0	Employees: 0 Days worked: 0 Hours worked: 0 Tons/man/hour: na Wages: 0	County: WISE Seam(s): NA Seam ht(s): NA Equipment: AUGER Coal owner(s): PENN VIRGINIA

TM FUELS INC Bob Belcher Box 249 Dryden VA 24243 703-546-3012	Mine: # 1 Type mine: deep(TR) Status-1991: active Tons-1990: 0 Tons-1991: 3,535	Employees: 5 Days worked: 12 Hours worked: 400 Tons/man/hour: 8.8 Wages: 10,000	County: LEE Seam(s): TAGGART MARKER Seam ht(s): 30 Equipment: CM, CH, RD, ATRS Coal owner(s): SIGMON COAL CO
TNT MINING INC Truman Lawson Box 654 Coeburn VA 24230 703-395-5526	Mine: # 1 Type mine: deep(TR) Status-1991: active Tons-1990: 0 Tons-1991: 643	Employees: 6 Days worked: 80 Hours worked: 640 Tons/man/hour: 1.0 Wages: 30,720	County: WISE Seam(s): NA Seam ht(s): NA Equipment: NA Coal owner(s): STEINMAN DEVELOPMENT
TOP FLITE COAL CORP Henry D Matney Box 1426 Grundy VA 24614 703-935-7562	Mine: # 2 Type mine: deep(TR) Status-1991: inactive Tons-1990: 0 Tons-1991: 18,507	Employees: 10 Days worked: 60 Hours worked: 5,080 Tons/man/hour: 3.6 Wages: 64,326	County: TAZEWELL Seam(s): UPPER HORSEPEN Seam ht(s): 84 Equipment: CM, BCAR, RD, ATRS Coal owner(s): POCAHONTAS LAND CO
TOP GUN COAL CO INC Milford Compton Box 548 Phelps KY 41553 606-456-3094	Mine: # 3 Type mine: deep(TR) Status-1991: active Tons-1990: 63,210 Tons-1991: 320,676	Employees: 36 Days worked: 244 Hours worked: 83,588 Tons/man/hour: 3.8 Wages: 1,406,826	County: BUCHANAN Seam(s): SPLASHDAM Seam ht(s): 42 Equipment: CM, BCAR, RD, ATRS Coal owner(s): HARMAN MINING CO
UPPER MILL MINING CO Gary Horn Box 1443 Bristol VA 24203 703-935-4107	Mine: # 1 Type mine: deep(TR) Status-1991: active Tons-1990: 0 Tons-1991: 59,117	Employees: 33 Days worked: 106 Hours worked: 31,239 Tons/man/hour: 1.9 Wages: 314,645	County: BUCHANAN Seam(s): SPLASHDAM Seam ht(s): 32 Equipment: CM, CH, RD, ATRS Coal owner(s): RAPOCA ENERGY CO
VERITY COAL CORP Jeff Jackson Box 190 Pennington Gap VA 24277 703-546-5427	Mine: # 1 Type mine: deep(TR) Status-1991: inactive Tons-1990: 9,368 Tons-1991: 1,955	Employees: 6 Days worked: 32 Hours worked: 1,536 Tons/man/hour: 1.3 Wages: 8,766	County: LEE Seam(s): CLINTWOOD Seam ht(s): 42 Equipment: CM, SCAR, RD, ATRS Coal owner(s): J P WALLENS
VICTOR CONTRACTING CORP Willie Clisso Box 1859 Clintwood VA 24228 703-926-6168	Mine: # 2 Type mine: surface(S) Status-1991: active Tons-1990: 0 Tons-1991: 38,926	Employees: 10 Days worked: 220 Hours worked: 10,340 Tons/man/hour: 3.8 Wages: 130,683	County: DICKENSON Seam(s): CLINTWOOD Seam ht(s): 50 Equipment: STRIP Coal owner(s): FERNE SKEEN
VICTOR CONTRACTING CORP Willie Clisso Box 1859 Clintwood VA 24228 703-926-6168	Mine: # 3 Type mine: surface(S) Status-1991: active Tons-1990: 101,000 Tons-1991: 10,510	Employees: 0 Days worked: 220 Hours worked: 1,340 Tons/man/hour: 7.8 Wages: 130,683	County: DICKENSON Seam(s): CLI/TAGGART Seam ht(s): 48/12 Equipment: STRIP Coal owner(s): DICKENSON CY
VIRGINIA ENERGY CO Don Nicewander Box 430 Clintwood VA 24228 703-926-4012	Mine: # 1 Type mine: surface(S) Status-1991: active Tons-1990: 0 Tons-1991: 0	Employees: 0 Days worked: 0 Hours worked: 0 Tons/man/hour: na Wages: 0	County: BUCHANAN Seam(s): NA Seam ht(s): NA Equipment: STRIP Coal owner(s): BUCHANAN ENERGY CO
VIRGINIA IRON & COKE CO R G Poindexter Box 430 Coeburn VA 24230 703-395-3316	Mine: GLADY FORK Type mine: surface(S) Status-1991: active Tons-1990: 0 Tons-1991: 6,202	Employees: 8 Days worked: 86 Hours worked: 5,340 Tons/man/hour: 1.2 Wages: 82,250	County: WISE Seam(s): NA Seam ht(s): NA Equipment: STRIP Coal owner(s): CLINCHFIELD COAL CO

WELLMORE COAL CORP Mark S Goff Box 901 Grundy VA 24614 703-935-7521	Mine: # 30 Type mine: surface(S) Status-1991: inactive Tons-1990: 0 Tons-1991: 823	Employees: 4 Days worked: 48 Hours worked: 1,803 Tons/man/hour: 0.5 Wages: 24,604	County: BUCHANAN Seam(s): NA Seam ht(s): NA Equipment: STRIP Coal owner(s): UNITED COAL CO
WELLMORE COAL CORP Mark S Goff Box 901 Grundy VA 24614 703-935-7521	Mine: # 31 Type mine: surface(S) Status-1991: inactive Tons-1990: 0 Tons-1991: 950	Employees: 4 Days worked: 1 Hours worked: 10 Tons/man/hour: 95.0 Wages: 400	County: BUCHANAN Seam(s): DORCHESTER Seam ht(s): NA Equipment: STRIP Coal owner(s): UNITED COAL CO
WELLMORE COAL CORP Mark S Goff Box 901 Grundy VA 24614 703-935-7521	Mine: # 32 Type mine: surface(S) Status-1991: active Tons-1990: 0 Tons-1991: 0	Employees: 0 Days worked: 0 Hours worked: 0 Tons/man/hour: na Wages: 0	County: BUCHANAN Seam(s): DORCHESTER Seam ht(s): 65 Equipment: STRIP Coal owner(s): UNITED COAL CO
WELLMORE COAL CORP Mark S Goff Box 901 Grundy VA 24614 703-935-7521	Mine: # 33 Type mine: deep(TR) Status-1991: inactive Tons-1990: 0 Tons-1991: 495	Employees: 4 Days worked: 0 Hours worked: 456 Tons/man/hour: 1.1 Wages: 18,240	County: BUCHANAN Seam(s): NA Seam ht(s): NA Equipment: NA Coal owner(s): UNITED COAL CO
WELLMORE COAL CORP Mark S Goff Box 901 Grundy VA 24614 703-935-7521	Mine: # 37 Type mine: deep(TR) Status-1991: active Tons-1990: 0 Tons-1991: 0	Employees: 0 Days worked: 0 Hours worked: 0 Tons/man/hour: na Wages: 0	County: BUCHANAN Seam(s): NA Seam ht(s): NA Equipment: NA Coal owner(s): WELLMORE COAL CORP
WELLMORE COAL CORP Mark S Goff Box 901 Grundy VA 24614 703-935-7521	Mine: # UF-12 Type mine: deep(TR) Status-1991: active Tons-1990: 0 Tons-1991: 0	Employees: 4 Days worked: 0 Hours worked: 930 Tons/man/hour: 0.0 Wages: 13,950	County: BUCHANAN Seam(s): NA Seam ht(s): NA Equipment: NA Coal owner(s): WELLMORE COAL CORP
WELLMORE COAL CORP Mark S Goff Box 901 Grundy VA 24614 703-935-7521	Mine: # UF-14 Type mine: deep(TR) Status-1991: active Tons-1990: 0 Tons-1991: 603	Employees: 3 Days worked: 0 Hours worked: 926 Tons/man/hour: 0.7 Wages: 14,228	County: BUCHANAN Seam(s): NA Seam ht(s): NA Equipment: NA Coal owner(s): BUCKHORN COAL CO
WEST FORK ENERGY INC William P Harris 106 Suffolk Avenue Richlands VA 24641 703-963-9288	Mine: # 1 TILLER Type mine: deep(TR) Status-1991: inactive Tons-1990: 0 Tons-1991: 0	Employees: 0 Days worked: 0 Hours worked: 0 Tons/man/hour: na Wages: 0	County: TAZEWELL Seam(s): NA Seam ht(s): NA Equipment: NA Coal owner(s): SEA B MINING
WESTMORELAND COAL CO Larry Jackson Drawer A & B Big Stone Gap VA 24219 703-523-4000	Mine: BEECHWOOD Type mine: deep(TR) Status-1991: inactive Tons-1990: 0 Tons-1991: 281	Employees: 0 Days worked: 0 Hours worked: 0 Tons/man/hour: na Wages: 0	County: WISE Seam(s): NA Seam ht(s): NA Equipment: NA Coal owner(s): PENN VIRGINIA
WESTMORELAND COAL CO Larry Jackson Drawer A & B Big Stone Gap VA 24219 703-523-4000	Mine: BEAR PEN AREA Type mine: surface(S) Status-1991: active Tons-1990: 0 Tons-1991: 11,168	Employees: 0 Days worked: 0 Hours worked: 0 Tons/man/hour: na Wages: 0	County: WISE Seam(s): NA Seam ht(s): NA Equipment: STRIP Coal owner(s): PENN VIRGINIA

WOLVERINE COAL CO INC Steven Halsey Box 66 Coeburn VA 24230 703-889-2020	Mine: # 1 Type mine: deep(TR) Status-1991: inactive Tons-1990: 0 Tons-1991: 6,427	Employees: 27 Days worked: 44 Hours worked: 8,604 Tons/man/hour: 0.7 Wages: 96,637	County: DICKENSON Seam(s): SPLASHDAM Seam ht(s): 28 Equipment: CM, SCAR, RD, ATRS Coal owner(s): STEINMAN MINERALS
WORM COAL CO INC Cecil Nichols Box 453 Vansant VA 24656 703-498-8820	Mine: # 2 Type mine: deep(TR) Status-1991: inactive Tons-1990: 767 Tons-1991: 6,000	Employees: 7 Days worked: 25 Hours worked: 1,545 Tons/man/hour: 3.9 Wages: 16,768	County: RUSSELL Seam(s): KENNEDY Seam ht(s): 35 Equipment: CD, SCAR, RD, ATRS Coal owner(s): SKEWS LAND CO
YOGI MINING CO INC Hershel Potter Box 1345 Grundy VA 24614 703-935-6261	Mine: # 4 Type mine: deep(TR) Status-1991: active Tons-1990: 83,787 Tons-1991: 55,194	Employees: 16 Days worked: 229 Hours worked: 29,701 Tons/man/hour: 1.9 Wages: 397,888	County: BUCHANAN Seam(s): HAGY Seam ht(s): 40 Equipment: CM, SCAR, RD, ATRS Coal owner(s): WELLMORE COAL CORP

