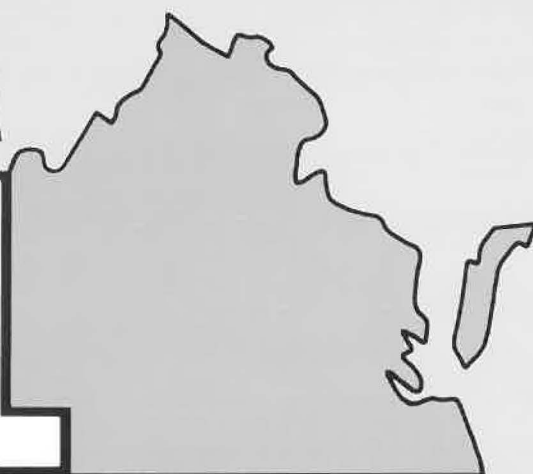


1
9
9
1

VIRGINIA COAL



COMPLETE 1990 DATA REFERENCE FOR ALL LICENSED MINES



**RESOURCES ● PRODUCTION ● TOP MINES ● RAILROADS ● SHIPMENTS
EQUIPMENT ● EMPLOYMENT ● PRODUCTIVITY ● COAL OWNERSHIP
LONGWALLS ● RAW COAL ANALYSES ● WASHED COAL QUALITY
PREPARATION PLANTS ● DISTRIBUTION OUTLETS ● COAL SEAMS
HAMPTON ROADS TERMINALS ● EXPORT DATA ● MINE DIRECTORY**

VIRGINIA CENTER FOR COAL AND ENERGY RESEARCH

Cover: Norfolk & Western coal piers, Norfolk, VA. *(Photo courtesy Norfolk & Western Railway.)*

1991 | VIRGINIA COAL



John Randolph

VCCER Director

Johanna R. Jones

Production Editor

L. J. Prelaz

Mine License Research

Mine Directory Listings

Carl Zipper

VCCER Associate Director

June 1991

**Virginia Center for Coal and Energy Research
Virginia Polytechnic Institute and State University
617 North Main Street, Blacksburg, Virginia 24060-0411**

TABLE OF CONTENTS

Virginia Coal	1
1991 VIRGINIA COAL	3
VIRGINIA COAL PRODUCTION: 1987 - 1990	4
VIRGINIA COAL PRODUCTION BY COUNTY: 1973 - 1990	4
VIRGINIA COUNTY COAL SUMMARIES: 1988/1989/1990	5
TOP 50 MINES: PRODUCTION OVER LAST FIVE YEARS	6
VIRGINIA'S LARGEST COAL-PRODUCING COMPANIES IN 1990	7
SUMMARY OF COAL MINING IN VIRGINIA	
BY COAL SEAM: 1951 - 1990 (in millions of tons)	8
SUMMARY OF COAL MINING IN VIRGINIA	
BY COAL SEAM: 1990/1989 (in tons)	9
Productivity	11
1990 VIRGINIA COAL MINE PRODUCTIVITY	
(for 123 operations producing 100,000+ tons)	13
Mining Methods	15
VIRGINIA SURFACE MINING: 1973 - 1990	17
VIRGINIA SURFACE MINING BY COUNTY: 1973 - 1990	17
VIRGINIA LONGWALL MINING: 1973 - 1990	18
VIRGINIA COAL PRODUCTION BY METHOD: 1973 - 1990	18
1990 VIRGINIA LONGWALL CENSUS	19
LONGWALL PORTION OF MINE PRODUCTION: 1990/1989	20
1990 VIRGINIA LONGWALL MINE PRODUCTIVITY	20
Railroads	21
RAILROAD SERVICE TO VIRGINIA COAL MINES	23
VIRGINIA COAL MINES SERVICED BY CSX	23
Coal Quality	25
VIRGINIA RAW COAL ANALYSIS, BY SEAM	27
VIRGINIA WASHED COAL ANALYSIS, BY SEAM	28
VIRGINIA COAL PREPARATION PLANT CENSUS: 1988/1990	29
VIRGINIA WASHED COAL QUALITY, BY COMPANY	30
Coal Sales	31
COAL DISTRIBUTION COMPANIES IN VIRGINIA	33
Hampton Roads Coal Shipments	35
HAMPTON ROADS COAL EXPORT TERMINALS	37
HAMPTON ROADS COAL SHIPMENTS - EXPORTS:	
1984 - 1990 (in millions of tons)	38
HAMPTON ROADS COAL SHIPMENTS - DOMESTIC:	
1984 - 1990 (in millions of tons)	38
HAMPTON ROADS COAL SHIPMENTS - TOTAL:	
1984 - 1990 (in millions of tons)	38
HAMPTON ROADS COAL EXPORT SERVICES	39
1991 Virginia Coal Mine Directory	41
ABOUT THE 1991 VIRGINIA COAL MINE DIRECTORY	43
DIRECTORY OF MINES	43

Virginia Coal

1991 VIRGINIA COAL

The past year brought many new challenges and opportunities to the coal industry across the U.S. The onset of conflict in the petroleum-rich Persian Gulf focused national attention on coal as a secure, domestic energy resource. At the same time, passage of a new, federal Clean Air Act promised to more stringently regulate emissions from the vast majority of coal-burning facilities nationwide. With these regulations, however, has come the possibility of increased consumption of Virginia's low-sulfur coal.

In Virginia, 1990 was a record year; 46.5 million tons of coal were produced in the state's seven, southwestern coal counties: Buchanan, Dickenson, Lee, Russell, Scott, Tazewell and Wise. Coal exports were also impressive, with record 61.9 million tons passing through the Port of Hampton Roads. Although the number of active mines in the state continued to decline, modern extraction methods - particularly longwall mining - and an overall increase in the productivity of Virginia's miners made possible the increased production of coal from a smaller number of operations. Too, it has only recently become possible to mine seams which would, in earlier decades, have been inaccessible. Through expanded productivity and accessibility, Virginia coal operators have been able to increase production and sales in a very competitive market.

Coal endures as an important part of Virginia's economy, and plays a vital role in the nation's energy security. Moreover, it is believed that over half of the state's original reserves still lie underground. This edition of *Virginia Coal*, published by the Virginia Center for Coal and Energy Research, is a complete data reference and directory of all coal mining which occurred in Virginia during the calendar year 1990. It is dedicated to the many men and women of Virginia who owe their livelihoods to coal, and to a healthy and productive coal industry.

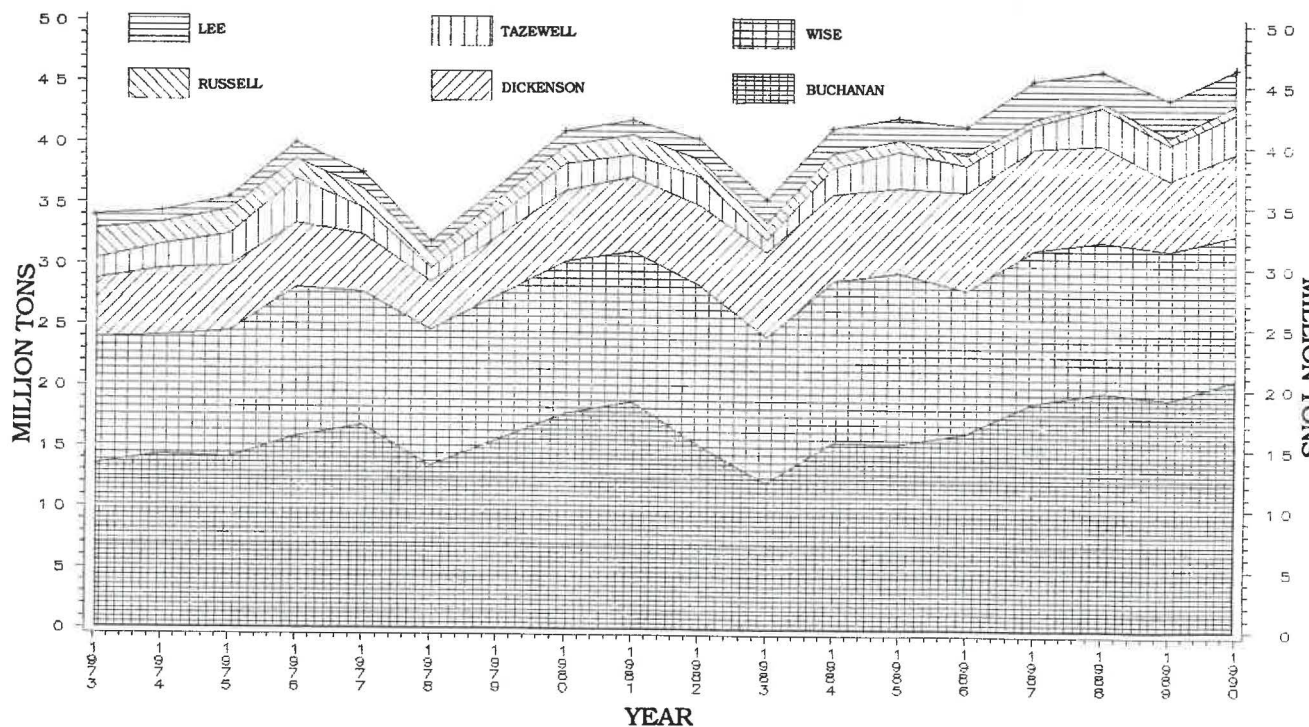
VIRGINIA COAL PRODUCTION: 1987-1990

	1987	1988	1989**	1990
Production (Tons)	45,537,960	46,364,647	43,855,231	46,500,106
Surface Operations	7,414,492	7,942,639	6,963,145	7,645,610
Underground Mines	38,123,468	38,422,008	36,892,085	38,854,496
Continuous Miner	24,684,833	26,334,118	26,015,254	27,338,990
Longwall	9,203,133	10,121,303	9,393,809	9,799,266
Other	5,259,187	1,966,586	1,483,022	1,517,570
Production Employees	11,766	11,096	9,909	10,265
Surface Operations	2,048	1,785	1,386	1,517
Underground Mines	9,718	9,311	8,523	8,748
Total Man Hours	18,984,068	19,691,200	17,469,762	17,826,603
Surface Operations	2,632,291	2,809,052	2,299,258	2,403,259
Underground Mines	16,351,777	16,882,148	15,170,504	15,423,344
Average Productivity*	2.4	2.4	2.5	2.6
Surface Operations	2.8	2.8	3.0	3.2
Underground Mines	2.3	2.3	2.4	2.5
Production Wages (\$)	352,542,862	263,154,959	259,882,694	287,665,178
Number of Mines	606	545	508	489

* Productivity = tons/man hour. Figures rounded (calculated by VCCER).

** Totals for 1989 have been revised since the publication of 1990 *Virginia Coal*, owing to an updated report by the Virginia Department of Mines, Minerals and Energy.

VIRGINIA COAL PRODUCTION BY COUNTY: 1973-1990



VIRGINIA COUNTY COAL SUMMARIES: 1988/1989/1990

1988	Buchanan	Dickenson	Lee	Russell	Scott	Tazewell	Wise	TOTAL
Tonnage	19,769,236	8,000,486	2,566,370	360,648	121,902	3,153,830	12,386,622	46,364,647
Surface	1,344,955	1,174,044	171,601	80,333	0	0	5,166,154	7,942,639
Underground	18,424,282	6,826,442	2,394,769	280,315	121,902	3,153,830	7,220,468	38,422,008
Cont. Miner	11,010,763	4,665,115	1,251,044	274,997	121,902	2,739,785	6,270,512	26,334,118
Longwall	6,382,678	1,668,955	1,126,776	0	0	0	942,894	10,121,303
Other	1,030,841	492,372	16,949	5,317	0	414,044	7,062	1,966,586
Prod. Workers	4,779	2,062	535	153	30	687	2,845	11,096
Surface	472	239	66	39	0	0	964	1,785
Underground	4,307	1,823	469	114	30	687	1,881	9,311
Man Hours	8,354,229	3,595,972	1,549,685	199,402	54,451	1,180,184	4,749,477	19,691,200
Prod. Wages (\$)	111,337,178	45,782,264	15,016,617	2,311,130	647,864	16,403,834	71,640,290	263,154,959
Mines	219	89	31	14	1	34	155	545

NOTE: 5,553 additional tons of coal were produced by two surface mines in Montgomery County in 1988 (5 production workers; \$15,782 production wages; 7,800 man hours; 0.7 tons/man hour productivity).

1989	Buchanan	Dickenson	Lee	Russell	Scott	Tazewell	Wise	TOTAL*
Tonnage	19,179,066	5,826,102	3,059,714	606,871	40,861	2,928,069	12,209,519	43,855,231
Surface	999,979	867,434	266,433	80,473	0	0	4,743,818	6,963,145
Underground	18,179,088	4,958,667	2,793,282	526,398	40,861	2,298,089	7,465,701	36,892,085
Cont. Miner	11,554,771	3,323,021	1,472,320	526,398	40,861	2,868,749	6,229,134	26,015,254
Longwall	6,072,080	1,279,736	1,195,379	0	0	0	846,614	9,393,809
Other	552,237	355,910	125,583	0	0	59,340	389,953	1,483,022
Prod. Workers	4,644	1,610	591	140	17	590	2,314	9,909
Surface	254	236	108	36	0	0	749	1,386
Underground	4,390	1,374	483	104	17	590	1,565	8,523
Man Hours	7,978,592	2,884,282	1,027,010	254,627	20,835	995,275	4,304,835	17,469,762
Prod. Wages (\$)	117,827,343	39,578,668	16,975,347	3,540,747	220,828	14,037,370	67,524,793	259,882,694
# Mines	215	88	40	16	1	32	114	508

NOTE: 5,008 additional tons of coal were produced by two surface mines in Montgomery County in 1989 (3 production workers; \$32,690 production wages; 4,306 man hours; 1.16 tons/man hour productivity).

* Certain totals for 1989 have been revised downward by 2,788 tons since the publication of 1990 *Virginia Coal*, owing to an updated report by the Virginia Department of Mines, Minerals and Energy.

1990	Buchanan	Dickenson	Lee	Russell	Scott	Tazewell	Wise	TOTAL
Tonnage	20,833,537	6,772,408	2,947,850	708,459	50,764	3,241,772	11,944,025	46,500,106
Surface	1,477,556	1,127,569	385,331	225,563	0	0	4,428,301	7,645,610
Underground	19,355,980	5,644,839	2,562,519	482,897	50,764	3,241,772	7,515,724	38,854,496
Cont. Miner	11,385,534	4,086,013	1,473,769	482,897	50,764	3,239,715	6,619,968	27,338,660
Longwall	6,915,428	1,098,332	1,088,750	0	0	0	895,756	9,998,266
Other	1,055,018	460,495	0	0	0	2,057	0	1,517,570
Prod. Workers	4,541	1,763	616	176	16	614	2,537	10,265
Surface	211	321	93	46	0	0	844	1,517
Underground	4,330	1,442	523	130	16	614	1,693	8,748
Man Hours	8,007,013	3,008,941	1,060,030	240,329	25,529	1,045,607	4,434,554	17,826,603
Prod. Wages (\$)	124,740,335	47,950,455	17,675,784	3,913,482	286,522	19,589,639	73,486,637	287,665,178
# Mines	196	99	34	19	1	33	105	489

NOTE: 1,291 tons of coal were produced by two surface mines in Montgomery County in 1990 (2 production workers; \$22,324 production wages; 4,600 man hours; 0.28 tons/man hour productivity).

Source: Virginia Department of Mines, Minerals and Energy, Division of Mines, Big Stone Gap.

TOP 50 MINES: PRODUCTION OVER LAST FIVE YEARS

Company	Mine	Tons-90	Tons-89	Tons-88	Tons-87	Tons-86
Consolidation Coal Company	Buchanan #1	2,604,507	2,692,632	2,594,593	2,053,584	924,567
Island Creek Coal Company	VP #1	1,854,596	1,709,032	1,733,143	1,635,440	1,241,292
Island Creek Coal Company	VP #3	1,754,551	1,388,903	1,470,118	1,256,916	1,020,769
Garden Creek Pochontas Co.	VP #6	1,705,303	1,663,724	1,681,552	1,384,290	1,083,410
VP-5 Mining Company	VP #5	1,673,101	1,527,811	1,632,244	1,255,094	838,984
Westmoreland Coal Company	Holton	1,232,124	1,329,019	1,190,929	1,499,765	1,138,796
Westmoreland Coal Company	Bullitt	1,068,474	1,011,427	1,091,662	1,197,002	1,272,334
Clinchfield Coal Company	McClure #1	988,993	804,969	907,549	1,279,039	1,418,222
Bullion Hollow Enterprises	#22	629,190	389,953	256,262	273,935	166,625
Clinchfield Coal Company	Splashdam #1	537,074	503,060	723,388	779,384	792,053
Clinchfield Coal Company	Black Thunder	523,668	56,322	0	0	0
Motivation Coal Co., Inc.	Vioey #3	519,102	65,395	0	0	0
Paramont Coal Corporation	#7	499,887	95,824	0	0	0
Betty B Coal Co., Inc.	#11	466,421	383,892	261,782	328,480	38,057
Harman Mining Corporation	Greenbrier #1	461,671	372,000	407,710	359,672	161,904
Plowboy Coal Company	#4	428,076	371,615	286,365	147,482	0
Paramont Coal Company	Dotson Fork #21	416,718	213,975	12,441	0	0
G & A Coal Company	#1	397,159	376,480	289,450	101,290	79,005
Dominion Coal Company	Young's Branch	395,795	360,580	338,176	453,754	341,849
Dorchester Coal Company	#1	378,788	356,762	259,040	312,854	235,781
Sea B Mining Company	Big Creek #1	363,910	128,983	85,410	44,338	228,967
Skyline Enterprises of VA, Inc.	#1	350,115	287,006	238,528	147,868	134,407
P & W Mine Parts & Services	#1	348,714	306,053	188,802	0	0
Clinchfield Coal Company	Yowling Branch	345,833	258,642	273,128	188,079	201,629
Dominion Coal Corporation	Dominion #7	338,475	115,478	0	0	0
Clinchfield Coal Company	Lambert Fork #2	330,992	459,843	706,578	630,102	185,868
Clinchfield Coal Company	Laurel Mountain	328,740	254,551	48,779	0	0
Clinchfield Coal Company	Screaming Eagle	320,970	4,503	0	0	0
Betty B Coal Company, Inc.	#12	313,150	333,528	265,458	11,059	0
Koch Raven Div./Koch Carbon	Raven #1	307,133	297,370	185,384	173,899	146,199
Middle Creek Energy, Inc.	#1	305,306	201,823	204,250	109,186	0
Westmoreland Coal Company	Wentz #1	303,793	321,658	320,593	277,512	274,626
Dorchester Mining Co., Inc.	#1	298,806	235,715	177,113	87,518	4,934
Falcon Coal Corporation	#1	291,073	270,510	286,515	78,951	0
J K & G Coal Corporation	#2	274,858	223,202	251,556	147,629	0
Clinchfield Coal Company	Roaring Fork	270,918	33,291	0	0	0
Cane Patch Mining Co., Inc.	#1	263,792	131,153	101,599	94,513	1,767
Humphreys Enterprises, Inc.	#17	263,405	246,735	233,443	142,758	0
Powell Mountain Coal Co.	Wallins A	261,839	260,401	235,487	119,978	0
Silver Eagle Mining Co., Inc.	#1	260,824	253,973	173,352	89,606	115,503
Fiddle Coal Company, Inc.	#1	259,979	274,692	248,330	126,365	230,254
Dominion Coal Corporation	Red Ash #3	259,353	234,032	235,156	245,312	239,916
Paramont Coal Corporation	Ambrose #14	259,003	317,974	291,973	103,460	0
Indian Gap Coal Company	#1	253,644	6,156	0	0	0
Powell Mountain Coal Co.	Pomoco #1	251,485	270,064	186,627	226,832	242,959
Greater Wise, Inc.	#13	248,748	316,854	319,470	358,021	395,691
Westmoreland Coal Company	Pierrepont	247,250	182,044	91,273	236,005	0
Paramont Coal Corporation	#2	240,471	361,350	495,801	441,171	204,430
Raider Mining Incorporation	#1	238,329	54,875	0	0	0
Bear Ridge Mining, Inc.	Bandy #1	235,532	155,005	163,146	48,526	146,540
TOTAL		27,171,638	22,470,839	21,144,155	18,446,669	13,507,338

VIRGINIA'S LARGEST COAL-PRODUCING COMPANIES IN 1990

Company	Division	Mine	Tons	
Island Creek Coal Company	Garden Creek Pochahontas Co.	VP #6	1,705,303	
	Island Creek Coal Company	VP #1	1,854,596	
		VP #3	1,754,551	
	VP-5 Mining Company	VP #5	1,673,101	
		SUBTOTAL	6,987,551	
The Pittston Company Pittston Coal Group, Inc.	Cinchfield Coal Company	Lambert Fork #2	330,992	
		Maple House #1	68,794	
		McClure #1	988,993	
		McClure #2	126,327	
		Open Fork #2	70,757	
		Roaring Fork	270,918	
		Screaming Eagle	320,970	
		Smith Gap	16,578	
		Splashdam #1	537,074	
		Sycamore #5	5,976	
		Triple C #1	138,154	
		Yowling Branch	345,833	
	Sea "B" Mining Company	Big Creek #1	363,910	
		Big Creek #2	192,161	
		SUBTOTAL	3,777,437	
	Pyxis Resources	Paramont Coal Corporation	#2	240,471
			#6	37,264
#7			499,887	
#18			6,884	
#19			35,000	
Ambrose #14			259,003	
Ambrose #15			220,597	
Baker Hollow #23			206,559	
Dotson Fork #21			416,718	
McFall Fork #24			87,940	
Meadow Branch #29			6,438	
Sandy Ridge #22			28,319	
Motivation Coal Company		#2	148,750	
		Doe Branch #5	2,178	
		Vacey #3	519,102	
		Zekes Branch #4	133,049	
		SUBTOTAL	2,848,159	
		PITTSSTON SUBTOTAL	6,825,596	
		Westmoreland Coal Company	Westmoreland Coal Company	Bullitt
Holton	1,232,124			
KS #1	10,128			
Pierrepont	247,250			
Prescott #2	105,330			
Wentz #1	303,793			
West Fork #1	134,499			
SUBTOTAL	3,101,598			
Consolidation Coal Company	Consolidation Coal Company	Buchanan #1	2,604,507	
		SUBTOTAL	2,604,507	
Dominion Coal Corporation	Dominion Coal Corporation	#1	186,247	
		#4	161,460	
		#5	193,672	
		Dominion #6	136,276	
		Dominion #7	338,475	
		Dominion #8	1,645	
		Dominion #10	144,133	
		Dominion #11	43,882	
		Dominion #12	9,653	
		Dominion #13	54,308	
		Dominion #14	4,957	
		Dominion #17	14,666	
		Dominion #18	25,124	
		Red Ash #3	259,353	
		Winston #10	233,959	
		Youngs Branch	395,795	
			SUBTOTAL	2,203,605
TOTAL			21,522,857	

NOTE: Includes only production from company-owned mines.

SUMMARY OF COAL MINING IN VIRGINIA BY COAL SEAM: 1951-1990 (in millions of tons)

Coal Seam	Buchanan	Dickenson	Lee	Russell	Scott	Tazewell	Wise	TOTAL
Addington	-	-	-	-	-	-	.08	.08
Aily	.46	.01	-	-	-	-	.26	.73
Big Fork	.07	-	-	2.07	-	-	-	2.14
Blair	45.20	1.44	.12	-	-	-	16.95	63.71
Burton's Ford	-	-	-	.59	.02	-	.08	.69
"C"	-	-	-	-	-	.11	-	.11
Caldwell	-	-	-	-	-	.05	-	.05
Campbell Creek	-	-	-	-	-	-	.21	.21
Cedar Grove	4.01	-	-	-	-	-	.48	4.49
Clintwood	32.52	17.76	.36	-	-	-	35.53	86.17
Cove Creek	-	-	-	-	.79	-	-	.79
Dorchester	15.21	5.72	.48	.04	-	-	39.58	61.02
Eagan	-	-	-	-	.09	-	-	.09
Eagle	30.24	5.35	-	-	-	-	-	35.59
Gin Creek	-	-	.04	-	-	-	-	.04
Greasy Creek	-	-	-	-	-	4.47	-	4.47
Hagy	46.61	1.11	-	-	-	-	.14	47.86
High Splint	-	-	1.08	-	-	-	12.05	13.13
Imboden/Campbell	1.86	3.98	1.82	-	-	-	51.73	59.39
Jawbone	34.33	12.15	-	12.32	-	1.52	12.70	73.03
Kelly	-	4.79	.17	-	-	-	27.59	32.55
Kennedy	57.10	.90	-	3.77	.10	.46	.47	62.81
Kirk	-	-	.89	-	-	-	-	.89
Lower Banner	6.93	33.14	-	4.60	-	.02	3.48	48.17
Lower Cedar Grove	1.45	-	-	-	-	1.29	-	1.45
Lower Horsepen	-	-	-	-	-	-	-	1.29
Low Splint	-	-	2.10	-	-	10.81	9.63	11.72
Lower Seaboard	.10	-	-	-	-	-	-	10.91
Lower St. Charles	-	-	3.26	-	-	-	-	3.26
Lyons	-	.48	.04	-	-	-	9.88	10.40
Marker	-	-	-	-	-	-	.13	.13
Morris	-	-	.79	-	-	2.26	4.44	5.23
Middle Horsepen	-	-	-	-	-	1.56	-	2.26
Middle Seaboard	-	-	-	-	-	-	-	1.56
Norton	-	.35	-	-	-	-	12.60	12.95
Pardee	-	-	1.52	-	-	-	19.99	21.51
Phillips	-	-	3.97	-	-	-	2.43	6.40
Pinhook	-	-	-	-	-	-	.75	.75
Pocahontas #3	100.61	-	-	-	-	2.31	-	102.92
Pocahontas #4	-	-	-	-	-	.56	-	.56
Pocahontas #5	-	-	-	-	-	2.68	-	2.68
Pocahontas #6	-	-	-	-	-	.40	-	.40
Pocahontas #7	-	-	-	-	-	.09	-	.09
Pocahontas #8	-	-	-	-	-	.34	-	.34
Raven	73.88	8.66	-	3.68	-	4.77	1.75	92.73
Rocky Ford	-	-	-	-	-	-	.11	.11
Splashdam	82.88	28.21	.01	.39	-	-	4.05	115.54
Starnes	-	-	-	-	-	-	.01	.01
Tacus	-	-	-	-	.01	-	-	.01
Taggart	-	-	19.28	-	-	-	47.63	66.92
Taggart Marker	-	-	4.44	-	-	-	9.13	13.57
Tiller	16.62	90.94	-	27.45	-	3.47	.20	138.68
Upper Banner	5.29	57.03	-	4.65	-	-	15.06	82.02
Upper Horsepen	-	-	-	-	-	9.59	-	9.59
Upper St. Charles	-	-	.15	-	-	-	-	.15
Upper Seaboard	-	-	-	-	-	1.02	-	1.02
Upper Standilford	-	-	8.05	-	-	-	10.20	18.25
War Creek	.07	-	-	-	-	.04	-	.11
Wax	-	-	3.94	-	-	-	-	3.94
TOTAL	555.44	272.01	52.51	59.56	1.01	47.81	349.32	1,337.67

Note: Total includes 0.54 million tons originating from the Merrimac Seam in Montgomery County.

Source: Virginia Department of Mines, Minerals and Energy, Division of Mineral Resources (Elizabeth Campbell) and Division of Mines (Kathleen Gillespie).

SUMMARY OF COAL MINING IN VIRGINIA BY COAL SEAM: 1990/1989 (in tons)

Coal Seam	Buchanan	Dickenson	Lee	Russell	Scott	Tazewell	Wise	1990 TOTAL	1989 TOTAL
Aily	-	-	-	-	-	-	7,038	7,038	70,974
Big Fork	-	-	-	20,109	-	-	-	20,109	44,785
Blair	1,078,664	2,178	-	-	-	-	383,020	1,463,862	1,795,448
Campbell Creek	-	-	-	-	-	-	214,789	214,789	642,869
Cedar Grove	-	-	-	-	-	-	203,874	203,874	27,663
Clintwood	210,773	399,226	9,368	-	-	-	1,901,135	2,520,502	2,344,771
Cove Creek	-	-	-	-	50,764	-	-	50,764	40,861
Dorchester	175,671	636,942	-	-	-	-	3,938,443	4,751,056	4,288,413
Eagle	605,854	13,943	-	-	-	-	-	619,797	850,008
Gin Creek	-	-	2,106	-	-	-	-	2,106	1,922
Greasy Creek	-	-	-	-	-	879,034	-	879,034	615,676
Hagy	679,619	136,523	-	-	-	-	-	816,142	621,779
High Splint	-	-	-	-	-	-	188,575	188,575	279,439
Jawbone	2,554,912	1,318,264	-	374,827	-	-	339,793	4,587,796	3,705,768
Kelly	-	-	96,983	-	-	-	1,022,576	1,119,559	1,243,297
Kennedy	1,283,619	-	-	298,697	-	-	2,833	1,585,149	1,568,555
Lower Banner	77,859	1,322,337	-	-	-	-	7,590	1,417,786	1,159,200
Lower Horsepen	-	-	-	-	-	131,628	0	131,628	114,172
Low Splint	-	-	45,074	-	-	-	748,569	793,643	575,206
Lower Seaboard	-	-	-	-	-	558,128	0	558,128	345,554
Lower St. Chas.	-	-	597,348	-	-	-	0	597,348	432,413
Lyons	-	-	-	-	-	-	395,151	395,151	385,483
Morris	-	-	-	-	-	-	140,040	140,040	77,657
Middle Seaboard	-	-	-	-	-	36,568	0	36,568	26,075
Pardee	-	-	61,854	-	-	-	278,820	340,674	794,422
Phillips	-	-	261,839	-	-	-	120,626	382,465	427,917
Pinhook	-	-	-	-	-	-	41,796	41,796	42,785
Pocahontas #3	9,592,058	-	-	-	-	265,468	0	9,857,526	9,256,794
Pocahontas #5	-	-	-	-	-	23,195	0	23,195	137,019
Raven	1,363,537	607,635	-	5,258	-	301,550	6,884	2,284,864	2,117,930
Splashdam	2,954,508	716,960	10,128	-	-	-	247,250	3,928,846	3,121,015
Taggart	-	-	1,304,452	-	-	-	634,167	1,938,619	2,232,221
Taggart Marker	-	-	-	-	-	-	214,680	214,680	16,895
Tiller	256,462	142,518	-	-	-	170,078	0	569,058	204,945
Upper Banner	-	1,465,882	-	9,569	-	-	227,288	1,702,739	1,896,931
Upper Horsepen	-	-	-	-	-	876,123	0	876,123	894,926
Upper Standifd.	-	-	217,624	-	-	-	679,089	896,713	924,882
Wax	-	-	341,073	-	-	-	0	341,073	523,554
TOTAL	20,833,537	6,772,408	2,947,850	708,459	50,764	3,241,772	11,944,025	46,500,106	43,855,231

Note: Totals include 5,008 tons in 1989 and 1,291 tons in 1990 originating from the Merrimac Seam in Montgomery County.

Source: Virginia Department of Mines, Minerals and Energy, Division of Mines, Big Stone Gap.

Productivity

1990 VIRGINIA COAL MINE PRODUCTIVITY (for 123 operations producing 100,000+ tons)

Company	Mine	Type*	Tons	# Emp	Man Hours	Tons/Man Hour
Lotta Coal Co.	#1	U	165,500	12	18,387	9.0
Mottivation Coal Co., Inc.	#2	S	148,750	31	17,256	8.6
T & M Mining, Inc.	#2	U	168,347	12	21,100	8.0
Clinchfield Coal Co.	Kiser Gap	S	188,826	24	34,119	5.5
Skyline Enterprises of VA, Inc.	#1	S	350,115	26	64,410	5.4
Fiddle, Coal Co., Inc.	#1	U	259,979	28	51,335	5.1
Supreme Energy Corporation	#1	U	197,359	26	39,520	5.0
Earl Coal Co., Inc.	#1	U	120,192	13	24,824	4.8
Mullins #3 Inc.	#1	U	195,811	21	41,962	4.7
Clinchfield Coal Co.	Screaming Eagle	S	320,970	31	69,543	4.6
Clinchfield Coal Co.	Black Thunder	S	523,668	53	116,333	4.5
Lower Horsepen Coal, Inc.	#1	U	131,628	13	29,156	4.5
Looney Brothers Coal Co., Inc.	#2	S	124,803	12	27,955	4.5
Bear Ridge Mining, Inc.	Bandy #1	U	235,532	23	53,277	4.4
J K & G Coal Corporation	#2	U	274,858	30	62,920	4.4
Mottivation Coal Co., Inc.	Vacey #3	S	519,102	55	119,398	4.3
Double L Coal Corporation	#2	U	107,042	12	24,631	4.3
Dorchester Coal Co.	#1	U	378,788	43	90,443	4.2
D O & W Coal Co., Inc.	#9	U	199,520	25	47,550	4.2
Humphreys Enterprises, Inc.	#17	S	263,405	27	63,072	4.2
Paramont Coal Corporation	Ambrose #14	S	259,003	27	62,913	4.1
American Carbon Corporation	#1	U	162,044	16	42,026	3.9
G & A Coal Co., Inc.	#1	U	397,159	51	101,537	3.9
Dorchester Mining Co., Inc.	#1	U	298,806	30	76,557	3.9
Paramont Coal Corporation	Dotson Fork #21	S	416,718	50	106,355	3.9
Powell Mountain Coal Co., Inc.	Upper Mason #1	U	147,763	17	38,249	3.9
Nicky Coal Co.	#1	U	140,263	24	36,703	3.8
Cane Patch Mining Co., Inc.	#1	S	263,792	36	69,138	3.8
Greater Wise, Inc.	#13	S	248,748	29	67,108	3.7
Paramont Coal Corporation	Ambrose #15	S	220,597	28	59,046	3.7
Greater Wise, Inc.	#14	S	212,738	27	59,382	3.6
Bullion Hollow Enterprises	#22	U	629,190	84	175,491	3.6
Paramont Coal Corporation	#7	U	499,887	76	138,812	3.6
Lambert Coal Co., Inc.	#44	U	104,688	12	28,798	3.6
Middle Creek Energy, Inc.	#1	U	305,306	45	84,108	3.6
Dominion Coal Corporation	Dominion #10	U	144,133	17	40,462	3.6
Consolidation Coal Co.	Buchanan #1	U	2,604,507	303	740,849	3.5
Dominion Coal Corporation	Dominion #7	U	338,475	40	96,015	3.5
Jamie Marcus Coal Co., Inc.	#3	U	205,736	29	60,552	3.4
Clinchfield Coal Co.	Yowling Branch	U	345,833	45	102,133	3.4
Paramont Coal Corporation	Baker Hollow #23	S	206,559	28	62,247	3.3
Westmoreland Coal Co.	Holton	U	1,232,124	192	375,562	3.3
Shady Lane Coal Corporation	#3	U	125,128	15	38,156	3.3
Humphreys Enterprises, Inc.	#16	S	204,733	28	64,291	3.2
Westmoreland Coal Co.	Prescott #2	U	105,330	18	33,200	3.2
Dominion Coal Corporation	Red Ash #3	U	259,353	35	82,197	3.2
Betty B Coal Co., Inc.	#11	U	466,421	78	149,136	3.1
Plowboy Coal Co.	#4	U	428,076	53	137,386	3.1
Dominion Coal Corporation	Winston #10	U	233,959	32	75,635	3.1
BBC Coal Corporation	BBC #2	S	130,841	15	43,352	3.0
Steven R. Mullins Excavating	#9	S	106,884	24	35,251	3.0
Clinchfield Coal Co.	Laurel Mountain	U	328,740	52	107,931	3.0
Paramont Coal Corporation	#2	U	240,471	41	83,243	2.9
Mottivation Coal Co., Inc.	Zekes Branch #4	S	133,049	32	46,056	2.9
Right Fork Coal Co., Inc.	#1	U	109,091	23	38,234	2.9
N O W Coal Co.	#1	U	128,013	20	44,194	2.9
Bodie Mining Co., Inc.	#1	U	185,100	29	63,800	2.9
P & W Mine Parts & Services	#1	U	348,714	49	126,738	2.8
Powell Mountain Coal Co., Inc.	Wallins A	U	261,839	38	93,605	2.8
Dominion Coal Corporation	#5	U	193,672	30	69,465	2.8
McMurphy Mining, Inc.	#1	U	130,292	24	47,219	2.8

1990 VIRGINIA COAL MINE PRODUCTIVITY, continued

Company	Mine	Type*	Tons	# Emp	Man Hours	Tons/Man Hour
Powell Mountain Coal Co., Inc.	Pomoco #1	U	251,485	39	89,774	2.8
Jamb Mining, Inc.	#1	U	152,383	31	56,736	2.7
Southmountain Coal, Inc.	#2	U	156,932	45	58,441	2.7
Westmoreland Coal Co.	West Fork #1	U	134,499	26	49,131	2.7
Tara K Coal Co., Inc.	#1	U	123,366	26	46,789	2.6
Dixie Mining Co., Inc.	#1	U	191,621	37	74,174	2.6
Steven R. Mullins Excavating	Flat Gap #11	S	115,253	40	45,192	2.6
Kelly Energy Co., Inc.	#2	U	127,732	38	48,542	2.6
Domintion Coal Corporation	Youngs Branch	U	395,795	68	159,402	2.5
Liberty Mining Co., Inc.	#1	U	162,128	27	63,928	2.5
Briarfield Coal Corporation	#1	U	100,564	19	40,716	2.5
Becky Mining, Inc.	#2	U	145,305	27	57,211	2.5
Island Creek Coal Co.	VP #1	U	1,854,596	351	731,994	2.5
Garden Creek Pocahontas Co.	VP #6	U	1,705,303	328	722,834	2.4
Clinchfield Coal Co.	Roaring Fork	U	270,918	49	113,646	2.4
Westmoreland Coal Co.	Bullitt	U	1,068,474	226	445,444	2.4
Betty B Coal Co., Inc.	#12	U	313,150	68	130,016	2.4
Domintion Coal Corporation	#1	U	186,247	33	78,962	2.4
Island Creek Coal Co.	VP #3	U	1,754,551	342	740,197	2.4
Shenandoah Coal Co., Inc.	#1	U	117,170	28	48,697	2.4
Silver Eagle Mining Co., Inc.	#1	U	260,824	52	110,606	2.4
Lower Clintwood Coal Co.	#7	S	143,438	25	58,802	2.4
P & R Coal Co., Inc.	#1	U	100,375	28	43,156	2.3
Phil Strough Coal Co.	#15	U	101,382	20	43,267	2.3
Double M #2 Mine, Inc.	#1	U	114,912	32	49,669	2.3
Capital Coal Corporation	#3	U	112,843	22	49,087	2.3
VP-5 Mining Co.	VP #5	U	1,673,101	323	725,235	2.3
Sea B Mining Co.	Big Creek #2	U	192,161	48	82,750	2.3
Indian Gap Coal Co.	#1	U	253,644	54	110,363	2.3
T Coal Co., Inc.	#2	U	101,591	23	45,322	2.2
Double R Coal Co., Inc.	#1	U	124,579	30	57,103	2.2
Koch Raven Div. - Koch Carbon	Raven #1	U	307,133	74	142,672	2.2
L. B. J. Energy, Inc.	#2	U	167,433	35	76,873	2.2
Mountaineer Coal Co., Inc.	#4	U	144,693	32	66,162	2.2
Ralder Mining Incorporation	#1	U	238,329	49	112,834	2.1
Black Foot Coal Co., Inc.	#1	U	145,958	33	68,241	2.1
Domintion Coal Corporation	Domintion #6	U	136,276	27	64,804	2.1
Freeman Fuels, Inc.	#5	S	206,651	48	100,128	2.1
Horne Brothers Mining Co., Inc.	#1	S	114,085	23	54,238	2.1
Victor Contracting Corporation	#3	S	101,000	23	49,000	2.1
Jeff Coal, Inc.	#4	U	127,330	30	60,261	2.1
J & E Coal Co., Inc.	#1	U	134,807	33	64,857	2.1
Ison Coal Co.	Dotson Creek #1	S	109,960	30	51,597	2.1
Silver Eagle Resources, Inc.	#1	U	121,426	35	60,734	2.0
Falcon Coal Corporation	#1	U	291,073	73	153,534	1.9
Harmon Mining Corporation	Greenbrier #1	U	461,671	119	249,276	1.9
Harmon Mining Corporation	#1A	U	162,009	38	83,203	1.9
Ison Coal Co.	#16	S	229,950	35	123,621	1.9
Clinchfield Coal Co.	Splashdam #1	U	537,074	138	287,255	1.9
Domintion Coal Corporation	#4	U	161,460	34	84,247	1.9
Minutemen Coal Co.	#4	U	215,928	54	119,878	1.8
Clinchfield Coal Co.	McClure #1	U	988,993	261	535,044	1.8
Sea B Mining Co.	Big Creek #1	U	363,910	110	215,284	1.7
Clinchfield Coal Co.	Triple C #1	U	138,154	39	81,380	1.7
Clinchfield Coal Co.	Austin Creek #2	U	109,417	46	64,883	1.7
Misty-Bec Coal Corporation	#2	U	106,234	248	67,264	1.6
L. J. S. Coal Corporation	#1	U	105,383	22	67,240	1.6
Clinchfield Coal Co.	McClure #2	U	126,327	40	84,273	1.5
Clinchfield Coal Co.	Lambert Fork #2	U	330,992	117	240,280	1.4
Westmoreland Coal Co.	Pierrepont	U	247,250	92	184,927	1.3
Westmoreland Coal Co.	Wentz #1	U	303,793	116	235,190	1.3
TOTAL			37,962,991	6,927	14,048,609	2.7

* S = Surface operations; U = Underground operations

Sources: Tons/Hour calculated by VCCER. Other information as reported by Virginia Department of Mines, Minerals and Energy, Division of Mines, Big Stone Gap, from figures supplied by mining firms.

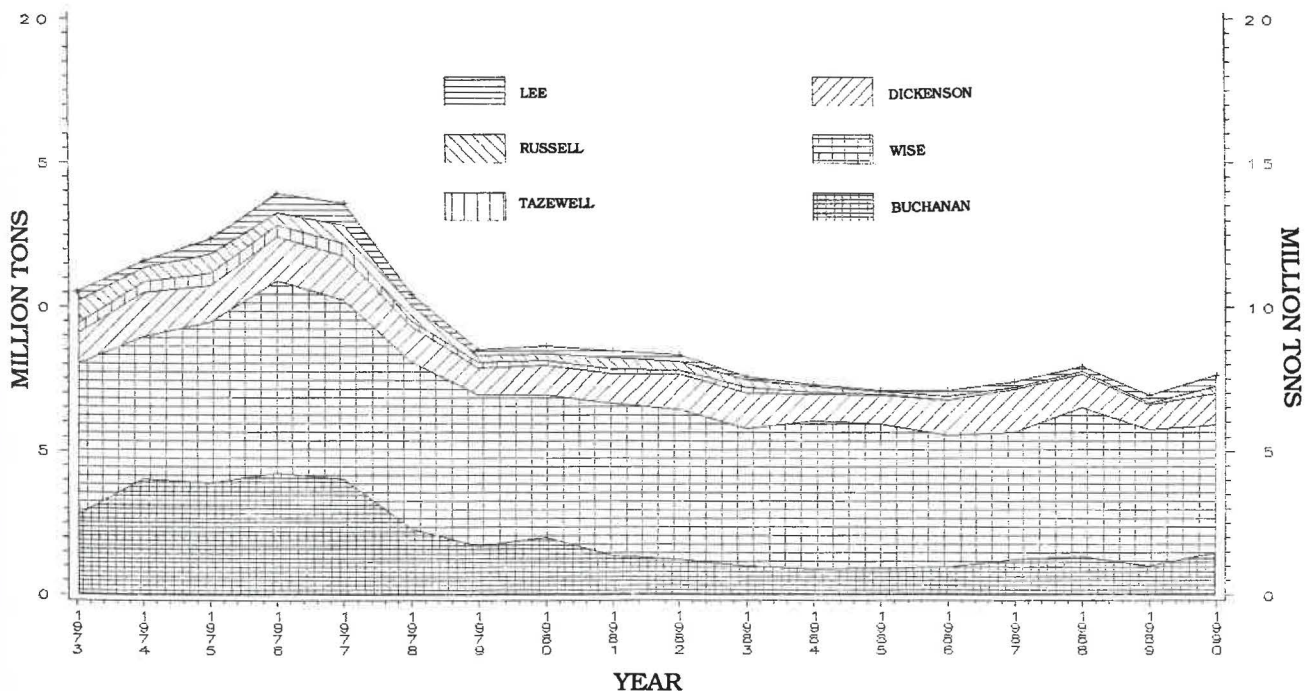
Mining Methods

VIRGINIA SURFACE MINING: 1973-1990

Year	Auger	Strip	Total Surface	Total VA Production	% of Total Production
1973	1,827,241	8,703,158	10,530,399	33,869,387	31.1
1974	1,556,078	10,048,467	11,604,545	34,283,753	33.8
1975	1,203,846	11,159,798	12,363,644	35,505,780	34.8
1976	1,175,156	12,959,491	14,134,647	39,995,546	35.3
1977	1,133,959	12,447,754	13,581,713	37,513,131	36.2
1978	724,332	9,721,047	10,445,379	31,911,283	32.7
1979	367,644	8,127,629	8,495,273	37,038,148	22.9
1980	277,282	8,373,595	8,650,877	41,008,884	21.1
1981	499,158	7,986,741	8,485,899	41,977,807	20.2
1982	354,656	7,988,058	8,342,714	40,481,288	20.6
1983	537,345	7,040,047	7,577,392	35,506,056	21.3
1984	349,776	6,959,495	7,309,271	41,424,753	17.6
1985	399,949	6,708,530	7,108,479	42,376,484	16.8
1986	425,519	6,676,166	7,101,685	41,768,142	17.0
1987	559,434	6,855,057	7,414,491	45,537,960	16.3
1988	396,946	7,545,693	7,942,639	46,364,647	17.1
1989	166,014	6,797,131	6,963,145	43,855,231	15.9
1990	157,356	7,488,254	7,645,610	46,500,106	16.4

Source: Virginia Department of Mines, Minerals and Energy, Division of Mines, Big Stone Gap.

VIRGINIA SURFACE MINING BY COUNTY: 1973-1990



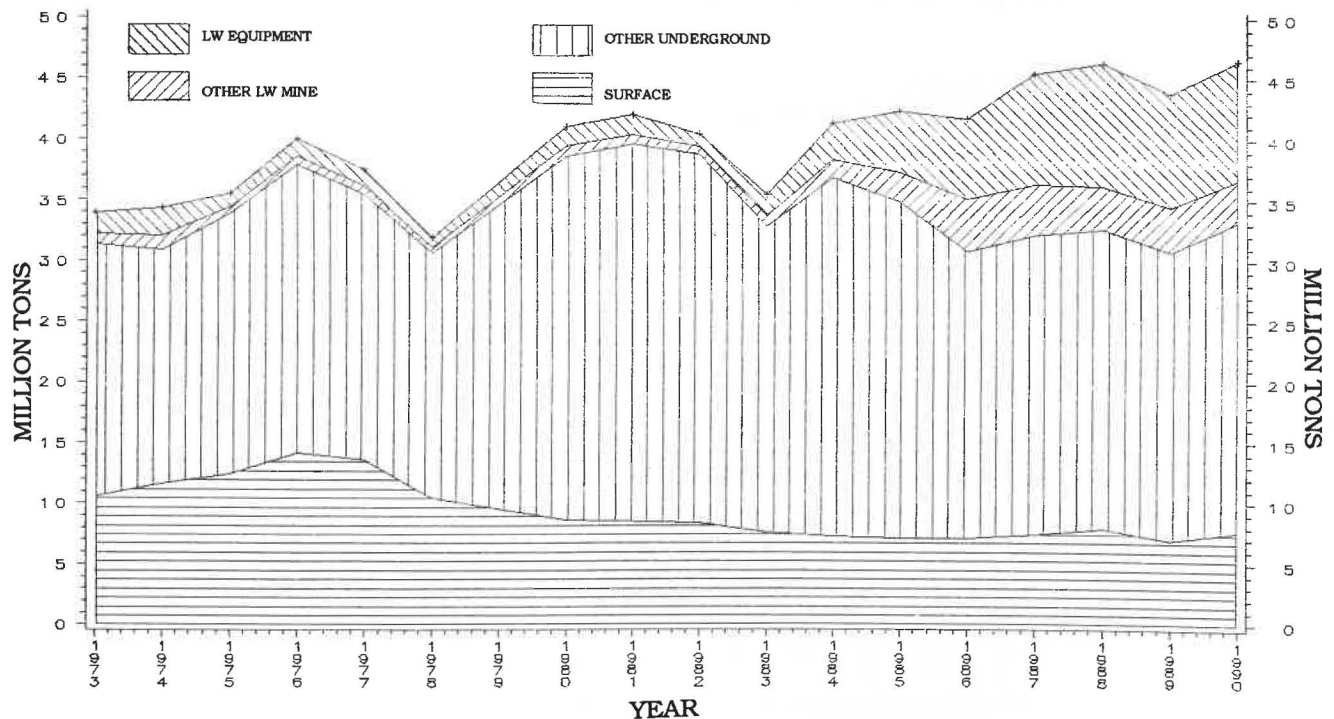
VIRGINIA LONGWALL MINING: 1973-1990

Year	Longwall Mine Production	Underground Production	% of UG Production	Total VA Production	% of Total Production
1973	1,732,028	23,338,988	7.4	33,869,387	5.1
1974	2,283,621	22,679,208	10.0	34,283,753	6.7
1975	1,114,950	23,142,136	4.8	35,505,780	3.1
1976	1,393,096	25,860,899	5.4	39,995,546	3.5
1977	1,388,240	23,931,418	5.8	37,513,131	3.7
1978	849,744	21,465,904	4.0	31,911,283	2.7
1979	1,455,813	28,542,875	5.1	37,038,148	3.9
1980	1,744,906	32,358,007	5.4	41,008,884	4.3
1981	1,633,663	33,491,908	4.9	41,977,807	3.9
1982	1,125,026	32,138,574	3.5	40,481,288	2.8
1983	1,749,920	27,928,664	6.3	35,506,056	4.9
1984	2,990,701	34,115,482	8.8	41,424,753	7.2
1985	4,991,328	35,268,005	14.2	42,376,484	11.8
1986	6,636,901	34,666,458	19.2	41,768,142	15.9
1987	9,203,133	38,123,468	24.1	45,537,960	20.2
1988	10,121,303	38,422,008	26.3	46,364,647	21.8
1989	9,393,809	36,892,085	25.5	43,855,231	21.4
1990	9,998,250	38,854,496	25.7	46,500,106	21.5

No data available for years prior to 1973.

Source: Virginia Department of Mines, Minerals and Energy, Division of Mines, Big Stone Gap.

VIRGINIA COAL PRODUCTION BY METHOD: 1973-1990



1990 VIRGINIA LONGWALL CENSUS

Company	Mine & County	Seam Name & Height	Cutting Height	Panel Width	Depth of Overburden	Initial Face	Present Face
Consolidation Coal	Buchanan Buchanan County	Pocahontas #3 72-78"	72-78"	600'	1,400-1,200'	1987	-
	Buchanan Buchanan County	Pocahontas #3 72-78"	72-78"	600'	1,400-1,200'	1988	-
Island Creek	VA Pocahont. #1 Buchanan County	Pocahontas #3 68"	68"	730'	1,200-2,400'	1968	1989
	VA Pocahont. #3 Buchanan County	Pocahontas #3 70"	70"	730'	1,050-2,700'	1974	1990
	VA Pocahont. #5* Buchanan County	Pocahontas #3 72"	72"	580'	1,400-2,700'	1980	-
	VA Pocahont. #6** Buchanan County	Pocahontas #3 72"	72"	730'	1,400-2,700'	1982	-
Pittston (Clinchfield Division)	Lambert Fork #2 Dickenson County	Lower Banner 44"	44"	600'	1,000'	1986	-
	McClure #1 Dickenson County	Jawbone 49-60"	66"	680'	420-1,100'	1987	-
	Splashdam Dickenson County	Splashdam 48"	48"	700'	500'	1983	-
Westmoreland	Bullitt Wise County	Dorchester 50"	48"	605'	500-1,800'	1984	-
	Holton Wise County	Taggart -	78"	685'	500-2,000'	1985	-

* VP-5 Mining Company

** Garden Creek Pocahontas Company

Source: Coal Magazine, McLean Hunter Publishing Company, Chicago, IL. February 1991.

LONGWALL PORTION OF MINE PRODUCTION: 1990/1989

Company	Mine	1990 Total	1990 Longwall	1989 Total	1989 Longwall
Consolidation Coal	Buchanan #1	2,604,507	1,583,311	2,692,632	1,769,935
Island Creek Coal	VP #1	1,854,596	1,506,330	1,709,032	1,281,908
Island Creek Coal	VP #3	1,754,551	1,321,352	1,388,903	924,133
Garden Creek Poca.	VP #6	1,705,303	1,279,375	1,663,724	1,073,803
VP-5 Mining	VP #5	1,673,101	1,225,050	1,527,811	1,022,301
Westmoreland Coal	Holton	1,232,124	1,088,750	1,329,019	1,195,379
Westmoreland Coal	Bullitt	1,068,474	895,756	1,011,427	846,614
Clinchfield Coal	McClure #1	988,993	686,507	804,969	636,310
Clinchfield Coal	Lambert Fork #2	330,992	213,532	459,843	291,284
Clinchfield Coal	Splashdam	537,074	198,293	503,060	352,142
TOTAL		13,749,715	9,998,256	13,091,220	9,393,809

Note: Total production includes both longwall and conventional mining in these mines.

1990 VIRGINIA LONGWALL MINE PRODUCTIVITY

Company	Mine	Production	# Emp.	Man Hours	Productivity*
Consolidation Coal	Buchanan #1	2,604,507	303	740,849	3.5
Island Creek Coal	VP #1	1,854,596	351	731,994	2.5
Island Creek Coal	VP #3	1,754,551	342	740,197	2.4
Garden Creek Poca.	VP #6	1,705,303	328	722,834	2.4
VP-5 Mining	VP #5	1,673,101	323	725,235	2.3
Westmoreland Coal	Holton	1,232,124	192	375,562	3.3
Westmoreland Coal	Bullitt	1,068,474	226	445,444	2.4
Clinchfield Coal	McClure #1	988,993	261	535,044	1.8
Clinchfield Coal	Splashdam	537,074	138	287,255	1.9
Clinchfield Coal	Lambert Fork #2	330,992	117	240,280	1.4
TOTAL		13,749,715	2,581	5,544,694	2.48

* Productivity = Tons/Man Hour, calculated by VCCER

Note: Productivity is for total production (both longwall and conventional) in mines that use longwall equipment.

Railroads

RAILROAD SERVICE TO VIRGINIA COAL MINES

	Norfolk Southern	CSX
Number of Virginia Mines Served	457	23
Percent of Total	95%	5%
Virginia Production Served in Million Short Tons	43.85	2.65
Percent of Total	94%	6%

VIRGINIA COAL MINES SERVICED BY CSX

Company	Mine	County	Tons-1990
Big Star Coal Co.	#2	Wise	906
Black Foot Coal Co., Inc.	#1	Dickenson	145,958
Clinchfield Coal Co.	Kilgore Creek	Dickenson	0
Clinchfield Coal Co.	Maple House #1	Dickenson	68,794
Clinchfield Coal Co.	McClure #1	Dickenson	988,993
Clinchfield Coal Co.	Open Fork #2	Dickenson	70,757
Clinchfield Coal Co.	Splashdam #1	Dickenson	537,074
Clinchfield Coal Co.	Sycamore #5	Wise	5,976
Double R Coal Co., Inc.	#1	Dickenson	124,579
Grace Coal Corp.	#2	Scott	50,764
Ison Coal Co.	#16	Wise	229,950
Lambert Coal Co., Inc.	#14	Dickenson	54,505
Lambert Coal Co., Inc.	#42	Dickenson	70,521
Lambert Coal Co., Inc.	#43	Dickenson	68,854
Lambert Coal Co., Inc.	#44	Dickenson	104,688
Lambert Coal Co., Inc.	#47	Dickenson	81,824
Little Six Corp.	#9	Dickenson	0
Mullins Enterprises of VA	#3	Dickenson	0
Paroki Enterprise Inc.	#1	Dickenson	35,339
Right Fork Coal Co., Inc.	#2	Dickenson	0
Scott Fuel Co., Inc.	#2	Dickenson	6,000
Southeast Coal Co., Inc.	#1	Dickenson	3,421
TDL Coal Co., Inc.	#2	Dickenson	0
TOTAL			2,648,903

Note: All mines but the above are serviced by Norfolk Southern.

Source: Virginia Department of Mines, Minerals and Energy, Division of Mines, Big Stone Gap.

Coal Quality

VIRGINIA RAW COAL ANALYSIS, BY SEAM

County	Seam	# of Samples	% Volatile	Fixed % Carbon	% Ash	% Sulfur	BTU/lb MF*	BTU/lb MAF**	Ash Soft Temp °F
Buchanan	Blair	3	30.4	62.3	7.0	1.3	14,430	15,510	2,128
	Clintwood	1	34.2	59.7	6.1	1.3	14,440	15,380	2,494
	Dorchester	4	26.7	57.2	16.0	0.8	13,050	15,550	2,743
	Eagle	3	29.4	55.4	15.2	1.3	13,030	15,360	2,668
	Hagy	3	26.5	64.1	9.4	1.5	14,040	15,500	2,629
	Kennedy	5	25.1	70.7	4.4	0.8	15,502	15,710	2,429
	Pocahontas #3	9	17.9	73.5	8.5	0.7	14,270	15,600	2,413
	Splashdam	4	26.9	63.7	9.5	0.9	14,040	15,500	2,719
	Tiller	1	29.0	67.2	3.8	0.6	15,090	15,680	2,296
Dickenson	Blair	1	31.2	57.5	11.3	2.9	13,490	15,210	2,359
	Clintwood	4	33.2	60.3	6.6	1.0	14,260	15,280	2,670
	Dorchester	1	29.6	54.4	16.0	0.6	12,840	15,290	2,800
	Eagle	2	34.1	62.0	4.2	1.9	14,680	15,300	2,265
	Jawbone	3	22.0	54.3	23.7	0.7	11,660	15,270	2,800
	Kennedy	2	23.7	56.5	19.9	0.7	12,410	15,470	2,670
	Lower Banner	6	33.1	56.8	10.2	0.9	13,930	15,470	2,410
	Norton	1	32.1	59.2	8.7	1.0	13,990	15,320	2,170
	Raven	1	23.4	51.5	25.1	0.5	11,490	15,340	2,665
	Splashdam	6	34.4	53.0	12.6	1.5	13,380	15,310	2,457
	Upper Banner	7	31.0	57.1	11.8	0.8	13,590	15,410	2,462
Lec	Taggart	1	37.3	58.0	4.8	0.6	14,800	15,540	2,647
Russell	Jawbone	4	29.1	53.1	17.7	0.6	12,470	15,160	2,528
	Tiller	2	31.1	59.7	9.3	0.6	14,050	15,480	2,300
	Upper Banner	1	32.7	60.2	7.1	0.7	14,460	15,570	2,692
Wise	Blair	4	32.9	61.7	5.6	0.6	14,050	15,430	2,697
	Clintwood	2	34.2	57.3	8.5	0.8	13,970	15,280	2,515
	Dorchester	6	32.4	58.5	8.8	1.2	13,880	15,270	2,695
	High Splint	2	34.7	54.4	4.8	0.8	13,400	15,000	2,637
	Imboden	11	34.2	56.9	8.6	0.8	13,900	15,200	2,528
	Jawbone	3	32.4	57.1	13.5	1.1	13,060	15,510	2,491
	Kelly	2	34.4	57.7	7.9	0.7	13,940	15,140	2,700
	Low Splint	2	37.0	55.3	7.6	0.6	14,130	15,300	2,800
	Lyons	5	34.7	57.5	7.7	2.5	14,050	15,230	2,170
	Morris	3	35.2	58.4	6.3	0.6	14,100	15,040	2,733
	Norton	1	38.3	55.9	5.8	1.6	14,240	15,120	2,179
	Pardec	3	34.6	54.3	11.1	1.0	13,430	15,100	2,746
	Raven	1	34.4	57.2	8.5	0.7	13,850	15,130	2,566
	Taggart	6	34.2	59.4	6.3	0.7	14,240	15,190	2,701
	T. Marker	1	36.2	60.5	3.2	0.6	14,890	15,380	2,539
	Upper Banner	1	35.8	59.0	5.2	0.5	14,660	15,460	2,787
	U. Standilford	2	34.2	58.4	7.5	1.4	14,140	15,280	2,600
AVERAGE		(134)	30.3	56.8	9.7	1.2	13,379	15,300	2,429

* British Thermal Units per pound, moisture free

** British Thermal Units per pound, moisture and ash free

Source: U.S. Geological Survey and Virginia Department of Mines, Minerals and Energy, Division of Mines, Big Stone Gap.

VIRGINIA WASHED COAL ANALYSIS, BY SEAM

Seam	% Volatile	% Ash	% Sulfur	BTU/lb MF*	BTU/lb MAF**	Initial Temp °F	Ash Soft Temp °F	Fluid Temp °F
Blair	33.1	5.3	1.1	14,710	15,413	2,487	2,593	2,719
Clintwood	33.9	4.8	1.0	14,730	15,339	2,562	2,681	2,757
Dorchester	33.7	6.2	1.1	14,480	15,429	2,554	2,663	2,716
Eagle	34.0	4.5	1.7	14,750	15,400	2,187	2,401	2,567
Hagy	31.0	5.9	1.2	14,765	15,534	2,487	2,624	2,709
Imboden	34.4	8.0	0.9	14,480	15,520	2,425	2,650	2,768
Jawbone	26.5	8.1	0.7	14,555	15,550	2,442	2,587	2,740
Kennedy	31.0	5.6	0.9	14,750	15,450	2,289	2,458	2,593
Lower Banner	32.2	7.0	0.8	14,550	15,491	2,335	2,484	2,647
Lyons	33.1	4.5	1.0	14,720	15,410	2,506	2,679	2,747
Norton	32.6	5.2	1.1	14,700	15,458	2,411	2,604	2,677
Raven	29.3	4.9	0.9	14,970	15,625	2,208	2,430	2,602
Splashdam	31.5	5.6	0.8	14,489	15,501	2,554	2,661	2,735
Tiller	30.7	5.4	0.6	14,790	15,491	2,222	2,344	2,529
Upper Banner	32.8	5.1	0.7	14,761	15,496	2,334	2,506	2,671
AVERAGE	32.0	5.7	<1.0	14,700	15,474	2,367	2,556	2,678

* British Thermal Units per pound, moisture free

** British Thermal Units per pound, moisture and ash free

Source: Average for coal samples from various Southwest Virginia preparation plants. Complete data compiled in *Virginia Coal Directory: Reserves and Quality of 24 Seams* (VCCER, May 1986).

VIRGINIA COAL PREPARATION PLANT CENSUS: 1988/1990

Company	Plant	County	Coal Type ¹	Daily Clean-Coal Capacity ²	1988 Clean Tonnage	1990 Clean Tonnage
Ambrose Branch	# 1	Wise	M/S	3,000	790,000	471,000
Classic Energy ³	Classic Energy	Dickenson	M/S	1,500	N/A	120,000
Clinchfield	McClure	Dickenson	M/S	15,000	N/A	N/A
Clinchfield	Moss #1	Dickenson	M/S	10,000	N/A	0
Clinchfield	Moss #3	Russell	M/S	22,000	N/A	1,710,000
Consolidation	Buchanan	Buchanan	M	10,500	2,594,593	N/A
Covenant Creek	Genesis	Tazewell	M	2,800	0	N/A
Garden Creek ⁴	VP #6	Buchanan	M	8,500	1,681,552	1,710,000
Glamorgan Coal ³	Stevens	Wise	M/S	4,000	N/A	1,112,778
Harman Mining	Central	Buchanan	M/S	4,000	890,698	N/A
Harman Mining	Harman ³	Buchanan	M	5,000	N/A	1,179,600
Harold Keene Coal	#1 Dock	Buchanan	S	N/A	0	N/A
Island Creek	VP #1	Buchanan	M	10,000	1,750,000	1,860,000
Island Creek	VP #3	Buchanan	M	9,500	1,500,000	1,760,000
Jewell Smokeless	Coronet #1	Buchanan	M	5,500	723,926	N/A
Jewell Smokeless	Coronet #2	Buchanan	M	8,809	2,050,000	2,296,349
Kenmar Coal Co. ³	Kenmar	Wise	S	N/A	N/A	N/A
Koch Raven	#1	Buchanan	M	3,400	848,167	N/A
Lambert Coal	Nora	Dickenson	M/S	3,500	N/A	N/A
Paramont Coal	Ramsey	Wise	M/S	5,000	1,027,338	1,299,013
Permac, Inc.	Permac	Buchanan	M	7,200	1,180,000	1,272,712
Powell Mountain	Mayflower	Lee	M	*	N/A	1,200,000
Race Fork Coal	Race Fork	Buchanan	M/S	6,050	1,150,000	1,581,070
Ramac Coal	Ramac #1	Buchanan	M	1,600	649,002	N/A
Rapoca Energy	Blackwatch #2	Buchanan	M	4,500	640,067	N/A
Rapoca Energy	Norton Division	Dickenson	M/S	4,000	N/A	N/A
Red River Coal	Red River	Wise	M/S	6,000	1,200,000	N/A
Red River Coal	Steer Branch ³	Wise	M/S	6,000	N/A	1,490,000
Skyline Enterprises ³	Crossbrook	Wise	S	1,000	N/A	100,000
Straight Creek	#1	Lee	M/S	4,000	N/A	N/A
United Coal Co.	Knox Creek #1	Buchanan	-	3,200	0	N/A
United Coal Co.	Knox Creek #3	Tazewell	M	6,500	1,500,000	N/A
United Coal Co.	Wellmore #3	Tazewell	M/S	6,000	1,397,000	N/A
United Coal Co.	Wellmore #7	Buchanan	M/S	6,500	1,666,000	N/A
United Coal Co.	Wellmore #8	Buchanan	M/S	7,500	1,945,000	N/A
United Coal Co.	Wellmore #20	Buchanan	M/S	4,500	550,000	N/A
Virginia Energy	#1	Buchanan	M/S	N/A	N/A	N/A
Virginia IC & C	Tom's Creek	Wise	M/S	10,000	1,750,000	1,820,000
VP-5 Mining ⁴	VP #5	Buchanan	M	9,500	1,650,000	1,675,000
Westmoreland	Bullitt	Wise	S	9,500	2,230,095	2,171,870
Westmoreland	Pine Branch	Wise	S	2,160	39,392	N/A
Westmoreland	Wentz	Wise	S	5,000	1,134,815	1,169,315

* Figure reported on 1991 survey: 1.5 million tons/year

1. M = Metallurgical coal; S = Steam coal
2. Most recent figure available (1988 or 1991)
3. New entry, 1991
4. A division of Island Creek Coal Company

Sources: U.S. Mine Safety and Health Administration, Norton; Virginia Department of Mines, Minerals and Energy, Division of Mines, Big Stone Gap; VCCER Preparation Plant Surveys, May 1989 and May 1991.

VIRGINIA WASHED COAL QUALITY, BY COMPANY

Company	Plant	Coal Type*	% Ash	% Moisture	% Sulfur
Ambrose Branch	#1	M/S	7.0 - 8.0	7.0	<1.0 - 1.0
Classic Energy	\Classic Energy	M/S	7.0 - 10.0	6.0	1.0
Clinchfield	McClure**	M/S	5.0 - 12.0	5.0	0.8 - 1.0
Clinchfield	Moss #1**	M/S	5.0 - 15.0	7.0	0.8 - 1.0
Clinchfield	Moss #3**	M/S	5.0 - 15.0	6.0	0.8 - 1.5
Garden Creek	\VP #6	M	5.25	6.0	0.95
Glamorgan Coal	\Stevens	M/S	<6.5 - <8.0	<7.0	1.0 - <1.5
Harman Mining	\Harman	M	5.5	8.0 - 8.5	0.77 - 0.78
Island Creek	VP #1	M	4.5	6.0	0.75
Island Creek	VP #3	M	5.0	6.0	0.85
Jewell Smokeless	\Coronet #2	M	5.75	7.0	0.93
Kenmar Coal Co.	\Kenmar	S	6.0 - 11.0	5.0	0.6 - 1.5
Lambert Coal	Nora**	M/S	6.0 - 10.0	7.0	0.8 - 1.2
Paramont Coal	\Ramsey	M/S	6.8 - 7.0	7.5 - 8.0	1.05 - 1.45
Permac, Inc.	\Permac	M/S	6.0 - 9.0	7.0 - 8.0	0.8 - 0.9
Powell Mountain	\Mayflower	M	≤10.0	≤8.0	≤0.75
Race Fork Coal	\Race Fork	M/S	6.0 - 7.0	6.0 - 7.0	0.95 - 1.0
Rapoca Energy	Blackwatch #2**	M	5.5	7.0	0.9
Rapoca Energy	Norton Div.**	M/S	6.5 - 9.0	5.5	.75 - 1.1
Red River Coal	\Steer Branch	M/S	6.5 - 8.5	5.5	.72 - 1.2
Skyline Enterprises	\Crossbrook	S	13.0 - 15.0	5.0 - 6.0	1.0 - 1.5
Straight Creek	#1**	M/S	6.0 - 12.0	7.0	1.0
United Coal	Wellmore #7**	M/S	6.1 - 8.6	<7.0	0.93
United Coal	Wellmore #8**	M/S	6.1 - 8.6	<7.0	0.88 - 1.65
United Coal	Wellmore #20**	M/S	6.1 - 8.6	<7.0	0.88 - 1.65
United Coal	Knox Creek #3**	M	4.6 - 8.2	<7.0	0.88 - 1.65
Virginia IC & C	Tom's Creek	M/S	6.5 - 8.5	7.0 - 7.5	0.93 - 1.25
VP-5 Mining	VP #5	M	4.5	6.0	0.83
Westmoreland	Bullitt	S	10.0	6.5	1.1
Westmoreland	Pine Branch**	S	7.0	7.0	0.8
Westmoreland	Wentz	M/S	5.66 - 7.44	4.46 - 4.48	0.64 - 0.69

* M = Metallurgical coal; S = Steam coal

** Data for these plants are per 1989 Preparation Plant Survey; all others 1991

Note: Variable percentages represent either (where applicable) values for different coal types, or ranges within a single coal type.

Sources: U.S. Mine Safety and Health Administration, Norton; Virginia Department of Mines, Minerals and Energy, Division of Mines, Big Stone Gap; VCCER Preparation Plant Surveys, May 1989 and May 1991.

Coal Sales

COAL DISTRIBUTION COMPANIES IN VIRGINIA

A. T. Massey Coal Co., Inc.
P.O. Box 26765
Richmond, VA 23261
804/788-1800

Ambrose Branch Coal Co., Inc.
P.O. Box 806
Pound, VA 24279
703/796-4374

Amvest Coal Sales, Inc.
P.O. Box 5347
Charlottesville, VA 22905

Appalachian Elkhorn Coal Co., Inc.
4005 Electric Rd, Suite 200
Roanoke, VA 24014
703/342-0242

Bay Star Coal Company
P.O. Box 1084
Bluefield, VA 24605

BBC Corporation
P.O. Box 1483
Wise, VA 24293
703/328-2372

Blackwood Fuel Company
P.O. Box 880
Norton, VA 24273

Blue Crystal Coal Sales Co.
c/o James River Coal Company
701 East Byrd St. Suite 1100
Richmond, VA 23219
804/780-3003

BoPar Dock Company
(see Ambrose Branch Coal Co.)

Buck Coal, Inc.
1100 Boulders Parkway
Richmond, VA 23225

Buffalo Mining Company
P.O. Box 5100
Lebanon, VA 24266
804/780-3000

Candlewax Smokeless Fuel Co., Inc.
P.O. Box 29
Tazewell, VA 24651
703/988-2591

Central Coal Company
P.O. Box 229
Abingdon, VA 24210
703/676-3154

Classic Coal Sales
(see Bay Star Coal Company)

Classic Energy, Inc.
P.O. Box 1192
Norton, VA 24273
703/328-2176

Clinchfield Coal Company
(see Buffalo Mining Company)

Coal Marketing Corporation
P.O. Box 734
Abingdon, VA 24210

Coastal Coal International
P.O. Box 1871
Roanoke, VA 24008
703/342-1810

Concept Mining, Inc.
Route 2, Box 173-D
Bluefield, VA 24605
703/326-3613

Courtney F. Foos Coal Co.
P.O. Box 88
Virginia Beach, VA 23458
804/428-5833

Covenant Coal Company
Drawer G
Richland, VA 24641
703/964-9881

Eastern Coal Corporation
(see Buffalo Mining Company)

Elkay Mining Company
(see Buffalo Mining Company)

Energy Enterprises, Inc.
Box 906
Covington, VA 24426

Energy Sales Corporation
P.O. Box 555
Norton, VA 24273

Glamorgan Coal Company
P.O. Box 3237
Wise, VA 24293
703/328-8078

Harold Keene Coal Co., Inc.
P.O. Box 929
Honaker, VA 24260
703/873-5123

Heritage Fuels, Inc.
P.O. Drawer 3425
Wise, VA 24293

J & T Coal, Inc.
P.O. Box M
St. Charles, VA 24282
703/383-4401

J A D Coal Co., Inc.
(see J & T Coal, Inc.)

James River Coal Company
(see Blue Crystal Coal Sales Co.)

Jewell Ridge Mining Corporation
(see Buffalo Mining Company)

KMH Energy Corporation
(see Energy Sales Corporation)

Lambert Coal Company, Inc.
P.O. Box 394
Nora, VA 24272
703/835-8666

Meadow River Company
(see Buffalo Mining Company)

Motivation Coal Company
c/o Pyxis Coal Sales Company
P.O. Box 1837
Abingdon, VA 24210
703/628-5108

Paramont Mining Corporation
(see Motivation Coal Company)

Pardee Coal Company
P.O. Box 668
Norton, VA 24273
703/679-5796

Pegasus Resource
P.O. Box 800
Wise, VA 24293
703/679-5796

Powell Mountain Coal Company
2537 Fourth Avenue East
Big Stone Gap, VA 24219
703/523-4932

Ranger Fuel Corporation
(see Buffalo Mining Company)

Rapoca Energy Company
2700 Lee Highway
Bristol, VA 24201
703/669-3400

Ridge Land Company, Inc.
(see Concept Mining, Inc.)

Riverside Coal Company
P.O. Box 1280
Bristol, VA 24203
703/466-3322

Sea "B" Mining Company
(see Buffalo Mining Company)

Shelton Coal Company
P.O. Box 358
Midlothian, VA 23113
804/794-1313

Stinnes Coal Company, Inc.
6802 Paragon Place, Suite 600
Richmond, VA 23230

Terry Glenn Coal Company
P.O. Box 27211
Richmond, VA 23261

United Coal Company
(see Riverside Coal Company)

Source: *Coal Distribution*, Department of Energy/Energy Information Administration publication number 0125(90/4Q), April 1991.

Hampton Roads Coal Shipments

HAMPTON ROADS COAL EXPORT TERMINALS

DOMINION TERMINAL ASSOCIATES (D.T.A.)

Dominion Terminal Associates is located on the east bank of the James River in Newport News, and is co-owned by Ashland Coal, Inc., Peabody Holding Company, Inc., the Pittston Company and Westmoreland Coal Company. Served by the CSX Rail System, D.T.A. has an annual throughput capacity of 15 million tons and can accommodate vessels ranging from barges to ships of 178,000 dwt. The tandem rotary dumper can unload coal at a rate of 5,700 tons per hour. Nineteen belt conveyors transport the coal from dumper to storage or direct to the shiploader. Coal is stored in four areas with a maximum capacity of 1.5 million tons, and is later reclaimed for shipment by two stacker/reclaimers and one reclaim. These three machines have 200-foot booms and are capable of luffing, slewing and traveling along the length of the storage areas to stack and reclaim the coal with a minimum amount of dozing. Coal can be reclaimed and transported to the twin silos at 6,200 tons per hour, where two grades can be blended and loaded into vessels at up to 6,500 tons per hour. The single shiploader with a 145-foot boom can accommodate ships with a 79-foot air draft. Pierside, D.T. A. matches the harbor's 50-foot depth.

During 1990, D.T.A. underwent expansion in order to increase storage capacity by 45% and throughput capacity to 17.5 million tons per year. The completed facilities went into operation on December 11. ADDRESS: **Dominion Terminal Associates, P.O. Box 967-A, Newport News, VA 23607; 804/245-2275.**

NORFOLK SOUTHERN COMPANY

The Lamberts Point coal handling facilities of the **Norfolk and Western Railway Company (NW)** are the largest and the largest and among the most modern in the world, concentrating at one point the collection and blending of coals originating from more than 300 producers on the NW and Southern rail systems. In addition to the shiploading piers, NW has weighing, thawing and dumping facilities to supply coal to the pier. Classification and storage yards accommodate approximately 7,500 loaded coal hopper cars at Lamberts Point, or the equivalent of almost 700,000 tons of coal on hand each day, with additional tracks provided for receiving loaded trains and assembly of empty cars returning to the coalfields. Service is expedited by a high-speed, virtually one-way route for coal trains from the mines to Norfolk. NW's **Coal Pier 6** features twin traveling loaders, each as high as a 17-story building, which can serve two colliers or concentrate on a single ship; over 150,000 tons of coal have been loaded in a single collier, some of which are 1,000 feet in length and 175 feet in width. Coal is carried to the loaders by a series of 8-foot-wide rubber conveyor belts (which are, in turn, equipped with a sophisticated, mechanical sampling system). Even-flow retractable booms then deposit the coal slowly into the colliers. The booms can reach out as far as 120 feet, providing an even-keel loading for ships with centerline bulkheads. Pier 6 has a design capacity of 16,000 tons an hour, with a maximum capacity of 20,000 tons per hour.

In addition to Coal Piers 5 and 6, NW operates at Hampton Roads a large shop for the repair of coal cars before their return to the mines. ADDRESS: **Pier Master's Office, Norfolk Southern, P.O. Box 3070, Norfolk, VA 23514; 804/446-5481.**

PIER IX TERMINAL COMPANY

With a depth of over 50 feet, loading facilities include a double-berth pier with a conveyor system, a single shiploader, and an air draft of 75 feet, capable of loading up to 130,000-ton colliers in twenty-four-hour period. Berth and loading facilities will accommodate vessel lengths of up to 1,000 feet and breadths of up to 155 feet. The storage facility has a rated capacity of 12 million tons of coal per year with ground storage of 1.36 million tons in 12 piles. The Terminal is served by the CSX Rail System, which accesses the highest qualities of metallurgical and steam coals with competitive rail rates. Pier IX Terminal Company also offers mechanical sampling to and from storage, stockpile blending to an accuracy of plus or minus 1%, and guaranteed demurrage protection. ADDRESS: **Pier IX Terminal Company, P.O. Box 38, Newport News, VA 23607; 804/244-8800.**

Sources: *The Port of Greater Hampton Roads Annual, 1991*, Hampton Roads Maritime Association; telephone communication.

HAMPTON ROADS COAL SHIPMENTS - EXPORTS: 1984-1990
(in millions of tons)

Exporter	1984	1985	1986	1987	1988	1989	1990
C & O Railroad	2.9	0.9	-	-	-	-	-
Dominion Terminal	4.3	9.2	10.3	8.9	10.7	10.1	11.9
Norfolk Southern	24.1	27.1	24.7	22.7	27.9	31.4	35.4
Pier IX	4.9	5.8	5.2	5.7	6.7	7.8	7.8
TOTAL	36.2	43.9	40.2	37.3	45.3	49.3	55.1

HAMPTON ROADS COAL SHIPMENTS - DOMESTIC: 1984-1990
(in millions of tons)

Exporter	1984	1985	1986	1987	1988	1989	1990
C & O Railroad	1.0	-	-	-	-	-	-
Dominion Terminal	0.9	1.3	1.4	1.0	1.2	2.1	2.4
Norfolk Southern	2.9	4.1	3.5	4.1	4.5	4.1	4.1
Pier IX	0.3	0.1	0.1	0.2	0.3	0.1	0.2
TOTAL	5.1	5.5	5.0	5.3	6.0	6.3	6.7

HAMPTON ROADS COAL SHIPMENTS - TOTAL: 1984-1990
(in millions of tons)

Exporter	1984	1985	1986	1987	1988	1989	1990
C & O Railroad	3.9	0.9	-	-	-	-	-
Dominion Terminal	5.2	10.5	11.7	9.9	11.9	12.2	14.3
Norfolk Southern	27.0	31.2	28.2	26.8	32.4	35.5	39.5
Pier IX	5.2	5.9	5.3	5.9	7.0	7.9	8.1
TOTAL	41.3	48.5	45.2	42.6	51.3	55.6	61.9

Source: *Seventy-First Annual Report*, Hampton Roads Maritime Association, 1990. Totals calculated by VCCER.

HAMPTON ROADS COAL EXPORT SERVICES

EXPORTERS/JOBBERS

Browning, W. J., Co., Inc.
127 Bank Street
Norfolk, VA 23510
804/622-3321

Capes Shipping Agencies, Inc.
1128 W. Olney Road
Norfolk, VA 23507
804/625-3658

Coal Export Services, Inc.
201 Granby Mall, Suite 512
Norfolk, VA 23510
804/627-5454

Consolidation Coal Co., Inc.
201 Granby Mall, Suite 216
Norfolk, VA 23510
804/627-5454

Continental Coal & Shipping, Inc.
P.O. Box 12906
Newport News, VA 23612
804/873-0085

Crossocean Shipping
P.O. Box 3212
Norfolk, VA 23514
804/423-7561

Dominion Terminal Associates
P.O. Box 967-A
Newport News, VA 23607
804/245-2275

Gatwick Coal Company
4402 Ashley Park Drive
Nashville, TN 37205
615/321-5555

Host, T. Parker, Inc.
P.O. Box 3729
Norfolk, VA 23514
804/627-6286

Ilva U.S.A., Inc.
1128 West Olney Road
Norfolk, VA 23507
804/623-3662

Massey Coal Export Co.
P.O. Box 26765
Richmond, VA 23261
804/788-1800

Pier IX Terminal Co.
P.O. Box 38
Newport News, VA 23607
804/244-8800

Pittston Coal Export Co.
P.O. Box 3187
Norfolk, VA 23514
804/622-3393

Ramsay, Scarlett Agencies, Inc.
c/o NLS U.S.A., Inc.
World Trade Center, Suite 4900
Norfolk, VA 23510
804/622-6300

Westmoreland Coal Sales Co.
P.O. Box 536
Newport News, VA 23607
804/247-6331

INSPECTION/ANALYSIS/SAMPLING

Commercial Testing & Engineering
1029 W. 45th Street
Norfolk, VA 23508
804/489-2216

Hampton Roads Testing Labs
611 Howlmet Drive
Hampton, VA 23661
804/826-5310

Norfolk Testing Laboratories
(A Division of McCreath & Son)
P.O. Box 122
Norfolk, VA 23501
804/622-6136

Sampling Associates International
716 B Thimble Shoals Boulevard
Newport News, VA 23606
804/873-0366

Tidewater Coal Inspection Bureau
1200 Boissevain Avenue
Norfolk, VA 23507
804/627-0400

Source: *The Port of Greater Hampton Roads Annual*, 1991, Hampton Roads Maritime Association.

**1991
Virginia Coal Mine
Directory**

ABOUT THE 1991 VIRGINIA COAL MINE DIRECTORY

The following listing presents a comprehensive data set for 480 mines licensed in Southwestern Virginia by the Virginia Division of Mines (VDM/Virginia Department of Mines, Minerals and Energy) as of January 1, 1991. (VDM actually had 482 mines licensed as of this date. Two of these were small, refuse-processing operations in Montgomery County, and have not been included.) All figures presented refer to mine activity during the calendar year 1990, and were drawn from VDM computer files at the agency's offices in Big Stone Gap. The data in this Directory are printed as shown in VDM records, which present information reported by coal-mine operators for individual mining operations.

Mines are listed alphabetically by company, and the following information is included for each mine:

Company Name	Mine ID #	# of Employees	County
Company Contact	Mine Type	# of Days Worked	Seam(s) Worked
Company Address	Activity Status, 1/1/91	# of Hours Worked	Seam Height(s)
Telephone #	Production, 1989	Tons/Man Hour	Equipment Used
	Production, 1990	Wages	Coal Owner(s)

VCCER extends its sincere appreciation to Chief Mine Inspector Harry Childress and to the employees of the Virginia Division of Mines for their invaluable help in providing the information included in this directory.

ABBREVIATIONS USED

MINE TYPE

deep(TI) = Underground Tipple Mine
 deep(TR) = Underground Truck Mine

surface(A) = Surface Auger Mine
 surface(S) = Surface "Strip" Mine

EQUIPMENT

ATRS = Automatic Temporary Roof Support	DCAR = Diesel-Powered Car
AUGER = Various Augering Equipment	LDR = Conventional Loader
BCAR = Battery-Powered Car	LW = Longwall
CD = Coal Drill	RD = Roof Drill or Bolter
CH = Continuous Haulage	SCAR = Shuttle Car
CM = Continuous Miner	SCOOP = Haulage Machine (LHD)
CMA = Continuous Miner/Auger Type	STRIP = Various Stripping Equipment
CTR = Conventional Cutter	NA = Not Available

DIRECTORY OF MINES

A & G COAL CORP	Mine:	# 1	Employees:	0	County:	WISE
Jerry Wharton	Type mine:	surface(A)	Days worked:	0	Seam(s):	DORCHESTER
Box 1010	Status-1991:	active	Hours worked:	0	Seam ht(s):	NA
Wise VA 24293	Tons-1989:	0	Tons/man hour:	na	Equipment:	AUGER
703-328-6959	Tons-1990:	111	Wages:	0	Coal owner(s):	VICC
A & G COAL CORP	Mine:	# 1	Employees:	32	County:	WISE
Jerry Wharton	Type mine:	surface(S)	Days worked:	64	Seam(s):	DOR/BL/LYONS/CLI
Box 1010	Status-1991:	active	Hours worked:	17,691	Seam ht(s):	NA
Wise VA 24293	Tons-1989:	0	Tons/man hour:	3.2	Equipment:	STRIP
703-328-6959	Tons-1990:	55,931	Wages:	240,795	Coal owner(s):	VICC

ALPHA MINING CO Dennis E Jones Box 1237 Lebanon VA 24266 703-889-0324	Mine: ALPHA MINING CO Type mine: deep(TR) Status-1991: active Tons-1989: 0 Tons-1990: 88,380	Employees: 25 Days worked: 220 Hours worked: 41,651 Tons/man/hour: 2.1 Wages: 593,855	County: DICKENSON Seam(s): LOWER BANNER Seam ht(s): 60 Equipment: CM, SCAR, RD, ATRS Coal owner(s): CLINCHFIELD COAL CO
AMARETTO MINING INC Leon Vandyke Box 652 Vansant VA 24656 703-597-7274	Mine: # 1 Type mine: deep(TR) Status-1991: active Tons-1989: 6,198 Tons-1990: 14,024	Employees: 7 Days worked: 120 Hours worked: 6,720 Tons/man/hour: 2.1 Wages: 67,200	County: BUCHANAN Seam(s): RAVEN Seam ht(s): 32 Equipment: CM, SCOOP, RD, ATRS Coal owner(s): UNITED COAL CO
AMERICAN CARBON CORP Ervin Stiltner Box 837 Grundy VA 24614 703-935-8515	Mine: # 1 Type mine: deep(TR) Status-1991: active Tons-1989: 21,971 Tons-1990: 162,044	Employees: 16 Days worked: 255 Hours worked: 42,026 Tons/man/hour: 3.9 Wages: 689,533	County: BUCHANAN Seam(s): SPLASHDAM Seam ht(s): 60 Equipment: CM, SCOOP, RD, ATRS Coal owner(s): BULL CREEK COAL CO
ANDY TRENT BRANCH COAL INC James Estep Box 863 Grundy VA 24614 703-935-8785	Mine: # 1 Type mine: deep(TR) Status-1991: active Tons-1989: 0 Tons-1990: 0	Employees: 0 Days worked: 0 Hours worked: 0 Tons/man/hour: na Wages: 0	County: BUCHANAN Seam(s): NA Seam ht(s): NA Equipment: NA Coal owner(s): VIRGINIA ENERGY
ANDY TRENT BRANCH COAL INC Edison Matney Box 863 Grundy VA 24614 703-935-8785	Mine: # 3 Type mine: deep(TR) Status-1991: active Tons-1989: 2,533 Tons-1990: 48,996	Employees: 16 Days worked: 252 Hours worked: 32,265 Tons/man/hour: 1.5 Wages: 401,860	County: BUCHANAN Seam(s): BLAIR Seam ht(s): 38 Equipment: CM, BCAR, RD, ATRS Coal owner(s): VIRGINIA ENERGY
B & H COAL CO INC David Hendrickson Box 221 Jackson KY 41339 606-785-5744	Mine: # 1 Type mine: surface(A) Status-1991: active Tons-1989: 5,613 Tons-1990: 44,450	Employees: 3 Days worked: 191 Hours worked: 3,640 Tons/man/hour: 12.2 Wages: 87,360	County: WISE Seam(s): CLI/LYONS/DOR Seam ht(s): 26 Equipment: AUGER Coal owner(s): PEGASUS RESOURCES
B & H COAL CO INC David Hendrickson Box 221 Jackson KY 41339 606-785-5744	Mine: # 2 Type mine: surface(A) Status-1991: active Tons-1989: 7,195 Tons-1990: 7,182	Employees: 3 Days worked: 62 Hours worked: 1,742 Tons/man/hour: 4.1 Wages: 41,808	County: WISE Seam(s): CLINTWOOD/LYONS Seam ht(s): NA Equipment: AUGER Coal owner(s): PEGASUS RESOURCES
B & H COAL CO INC David Hendrickson Box 221 Jackson KY 41339 606-785-5744	Mine: # 3 Type mine: surface(A) Status-1991: active Tons-1989: 7,618 Tons-1990: 0	Employees: 0 Days worked: 0 Hours worked: 0 Tons/man/hour: na Wages: 0	County: WISE Seam(s): CLINTWOOD/DOR Seam ht(s): NA Equipment: AUGER Coal owner(s): PEGASUS RESOURCES
B & H COAL CO INC David Hendrickson Box 221 Jackson KY 41339 606-785-5744	Mine: # 4 Type mine: surface(A) Status-1991: active Tons-1989: 5,927 Tons-1990: 9,584	Employees: 3 Days worked: 65 Hours worked: 1,653 Tons/man/hour: 5.8 Wages: 39,672	County: WISE Seam(s): BLAIR Seam ht(s): NA Equipment: AUGER Coal owner(s): PEGASUS RESOURCES
B & H COAL CO INC David Hendrickson Box 221 Jackson KY 41339 606-785-5744	Mine: # 5 Type mine: surface(A) Status-1991: active Tons-1989: 0 Tons-1990: 17,226	Employees: 3 Days worked: 62 Hours worked: 1,532 Tons/man/hour: 11.2 Wages: 36,768	County: DICKENSON Seam(s): DORCHESTER Seam ht(s): NA Equipment: AUGER Coal owner(s): PEGASUS RESOURCES

B & H COAL CO INC David Hendrickson Box 221 Jackson KY 41339 606-785-5744	Mine: # 6 Type mine: surface(A) Status-1991: active Tons-1989: 0 Tons-1990: 5,150	Employees: 3 Days worked: 44 Hours worked: 1,163 Tons/man/hour: 4.4 Wages: 27,912	County: WISE Seam(s): LYONS Seam ht(s): NA Equipment: AUGER Coal owner(s): PEGASUS RESOURCES
B & W CONSTRUCTION CO INC Wallace Long Box 2035 Grundy VA 24614 703-935-2231	Mine: # 1 Type mine: surface(S) Status-1991: active Tons-1989: 10,316 Tons-1990: 25,557	Employees: 10 Days worked: 108 Hours worked: 8,640 Tons/man/hour: 3.0 Wages: 104,435	County: BUCHANAN Seam(s): DORCHESTER Seam ht(s): 30 Equipment: STRIP Coal owner(s): WELLMORE COAL CORP
B & W CONSTRUCTION CO INC Burton Fletcher Box 2035 Grundy VA 24614 703-935-2231	Mine: # 2 Type mine: surface(S) Status-1991: active Tons-1989: 71,685 Tons-1990: 0	Employees: 0 Days worked: 0 Hours worked: 0 Tons/man/hour: na Wages: 0	County: BUCHANAN Seam(s): BLAIR Seam ht(s): NA Equipment: STRIP Coal owner(s): UNITED COAL CO
B & W CONSTRUCTION CO INC Luther Fletcher Box 2035 Grundy VA 24614 703-935-2231	Mine: # 4 Type mine: surface(A) Status-1991: active Tons-1989: 0 Tons-1990: 4,317	Employees: 3 Days worked: 47 Hours worked: 1,148 Tons/man/hour: 3.8 Wages: 20,934	County: BUCHANAN Seam(s): BLAIR Seam ht(s): 50 Equipment: AUGER Coal owner(s): BURTON FLETCHER
B & W CONSTRUCTION CO INC Luther Fletcher Box 2035 Grundy VA 24614 703-935-2231	Mine: # 4 Type mine: surface(S) Status-1991: active Tons-1989: 0 Tons-1990: 8,910	Employees: 7 Days worked: 47 Hours worked: 2,632 Tons/man/hour: 3.4 Wages: 46,983	County: BUCHANAN Seam(s): BLAIR Seam ht(s): 50 Equipment: STRIP Coal owner(s): BURTON FLETCHER
B R D COAL CO INC Billy Ray Dotson Box 1305 Grundy VA 24614 703-935-6194	Mine: # 2 Type mine: deep(TR) Status-1991: active Tons-1989: 78,400 Tons-1990: 144,000	Employees: 9 Days worked: 120 Hours worked: 1,920 Tons/man/hour: 75.0 Wages: 151,200	County: BUCHANAN Seam(s): SPLASHDAM Seam ht(s): 30 Equipment: CM, BCAR, RD, ATRS Coal owner(s): PERMAC
BAILEY BROTHERS COAL CO Arnold Bailey Box 512 Vansant VA 24656 703-597-8347	Mine: # 6 Type mine: deep(TR) Status-1991: inactive Tons-1989: 90,564 Tons-1990: 9,146	Employees: 0 Days worked: 0 Hours worked: 0 Tons/man/hour: na Wages: 0	County: BUCHANAN Seam(s): HAGY Seam ht(s): 48 Equipment: CM, BCAR, RD, ATRS Coal owner(s): LEVISA COAL CORP
BALD EAGLE COAL CORP Mary Coleman Box 288 Vansant VA 24656 703-935-6327	Mine: # 1 Type mine: deep(TR) Status-1991: active Tons-1989: 11,149 Tons-1990: 49,594	Employees: 10 Days worked: 300 Hours worked: 25,480 Tons/man/hour: 1.9 Wages: 339,004	County: BUCHANAN Seam(s): HAGY Seam ht(s): 36 Equipment: CM, BCAR, RD, ATRS Coal owner(s): D M CHARLES
BALDWIN COAL CORP Ellis Baldwin Box 1139 Grundy VA 24614 703-935-4450	Mine: # 1 Type mine: deep(TR) Status-1991: active Tons-1989: 0 Tons-1990: 41,758	Employees: 17 Days worked: 99 Hours worked: 9,926 Tons/man/hour: 4.2 Wages: 127,286	County: BUCHANAN Seam(s): RAVEN Seam ht(s): 30 Equipment: CM, SCAR, RD, ATRS Coal owner(s): SHORT/VENABLE et al
BANNER STRIP Kenneth Stacy Box 1774 Bristol VA 24203 703-669-8411	Mine: # 1 Type mine: surface(S) Status-1991: active Tons-1989: 0 Tons-1990: 0	Employees: 0 Days worked: 0 Hours worked: 0 Tons/man/hour: na Wages: 0	County: WISE Seam(s): NA Seam ht(s): NA Equipment: STRIP Coal owner(s): RAPOCA ENERGY CO

BARTON FORK MINING INC William J Harman Pleasant Valley Princeton WV 24740 304-487-3265	Mine: # 1 Type mine: deep(TR) Status-1991: inactive Tons-1989: 0 Tons-1990: 0	Employees: 0 Days worked: 0 Hours worked: 0 Tons/man/hour: na Wages: 0	County: BUCHANAN Seam(s): NA Seam ht(s): NA Equipment: NA Coal owner(s): FRANK SMITH
BARTON MINING INC Chad Barton Box T Haysi VA 24256 703-865-4662	Mine: # 1 Type mine: deep(TR) Status-1991: active Tons-1989: 84,942 Tons-1990: 25,073	Employees: 24 Days worked: 79 Hours worked: 14,726 Tons/man/hour: 1.7 Wages: 27,425	County: DICKENSON Seam(s): RAVEN Seam ht(s): 48 Equipment: CM, SCAR, RD, ATRS Coal owner(s): CLINCHFIELD COAL CO
BARTON MINING INC Chad Barton Box T Haysi VA 24256 703-865-4662	Mine: # 2 Type mine: deep(TR) Status-1991: active Tons-1989: 0 Tons-1990: 41,870	Employees: 23 Days worked: 159 Hours worked: 22,051 Tons/man/hour: 1.9 Wages: 291,366	County: DICKENSON Seam(s): LOWER BANNER Seam ht(s): NA Equipment: NA Coal owner(s): CLINCHFIELD COAL CO
BBC COAL CORP Kenneth R Strunk Box 1483 Wise VA 24293 703-328-2372	Mine: BBC # 2 Type mine: surface(S) Status-1991: active Tons-1989: 137,785 Tons-1990: 130,841	Employees: 15 Days worked: 295 Hours worked: 43,352 Tons/man/hour: 3.0 Wages: 420,271	County: WISE Seam(s): KELLY/CCR/PHO Seam ht(s): NA Equipment: STRIP Coal owner(s): PENN VIRGINIA
BEAR RIDGE MINING INC Estil Stilwell Box 255 Tazewell VA 24651 703-988-5515	Mine: BANDY # 1 Type mine: deep(TR) Status-1991: active Tons-1989: 155,005 Tons-1990: 235,532	Employees: 23 Days worked: 248 Hours worked: 53,277 Tons/man/hour: 4.4 Wages: 3,199,660	County: TAZEWELL Seam(s): UPPER HORSEPEN Seam ht(s): 42 Equipment: CM, SCAR, RD, ATRS Coal owner(s): CONSOLIDATION COAL
BEATRICE POCAHONTAS CO Ken Price Drawer L Oakwood VA 24631 703-498-8200	Mine: BEATRICE Type mine: deep(TI) Status-1991: active Tons-1989: 0 Tons-1990: 0	Employees: 1 Days worked: 85 Hours worked: 684 Tons/man/hour: na Wages: 16,650	County: BUCHANAN Seam(s): POCAHONTAS # 3 Seam ht(s): NA Equipment: LW, CM, SCAR, RD, ATRS Coal owner(s): BIG VEIN POCAHONTAS
BECK TAWN COAL CO Jimmie Jackson Box 1487 Richlands VA 24641 703-963-0465	Mine: # 3 Type mine: deep(TR) Status-1991: inactive Tons-1989: 38,998 Tons-1990: 33,311	Employees: 12 Days worked: 126 Hours worked: 18,000 Tons/man/hour: 1.9 Wages: 300,494	County: DICKENSON Seam(s): LOWER BANNER Seam ht(s): 96 Equipment: CM, SCAR, RD, ATRS Coal owner(s): STANDARD BANNER COAL
BECKY MINING INC Glen A Smith Drawer 1160 Grundy VA 24614 703-935-8632	Mine: # 2 Type mine: deep(TR) Status-1991: active Tons-1989: 112,094 Tons-1990: 145,305	Employees: 27 Days worked: 261 Hours worked: 57,211 Tons/man/hour: 2.5 Wages: 700,271	County: BUCHANAN Seam(s): BLAIR Seam ht(s): 42 Equipment: CM, SCAR, RD, ATRS Coal owner(s): WELLMORE COAL CORP
BENCO INC C P Johnston Jr Box 578 Pennington Gap VA 24277 703-546-5580	Mine: # 1 Type mine: deep(TR) Status-1991: active Tons-1989: 162,769 Tons-1990: 53,198	Employees: 32 Days worked: 74 Hours worked: 23,457 Tons/man/hour: 2.3 Wages: 333,155	County: LEE Seam(s): WAX Seam ht(s): 36 Equipment: CM, CH, RD, ATRS Coal owner(s): MILLERS COVE ENERGY
BETTY B COAL CO INC Eberhard E Enneper Box 1139 Coeburn VA 24230 703-395-2092	Mine: # 11 Type mine: deep(TR) Status-1991: active Tons-1989: 383,892 Tons-1990: 466,421	Employees: 78 Days worked: 239 Hours worked: 149,136 Tons/man/hour: 3.1 Wages: 1,872,529	County: WISE Seam(s): DORCHESTER Seam ht(s): 48 Equipment: CM, SCAR, RD, ATRS Coal owner(s): VICC

BETTY B COAL CO INC Eberhard E Enneper Box 1139 Coeburn VA 24230 703-395-2092	Mine: # 12 Type mine: deep(TR) Status-1991: active Tons-1989: 333,528 Tons-1990: 313,150	Employees: 68 Days worked: 239 Hours worked: 130,016 Tons/man/hour: 2.4 Wages: 1,617,183	County: WISE Seam(s): UPPER STANDIFORD Seam ht(s): 38 Equipment: CM, SCAR, RD, ATRS Coal owner(s): PENN VIRGINIA
BIG BUTT MINING INC Larry Crouse Box 42-AAA Grundy VA 24614 703-259-7642	Mine: # 2 Type mine: deep(TR) Status-1991: active Tons-1989: 19,311 Tons-1990: 54,147	Employees: 20 Days worked: 261 Hours worked: 34,950 Tons/man/hour: 1.5 Wages: 420,363	County: TAZEWELL Seam(s): RAVEN Seam ht(s): 36 Equipment: CM, BCAR, RD, ATRS Coal owner(s): WELLMORE COAL CORP
BIG CANEY CONTRACTORS INC Delmar F Barton Box 1374 Abingdon VA 24210 703-628-6569	Mine: # 1 Type mine: deep(TR) Status-1991: inactive Tons-1989: 42,884 Tons-1990: 13,354	Employees: 9 Days worked: 102 Hours worked: 7,614 Tons/man/hour: 1.8 Wages: 74,676	County: DICKENSON Seam(s): UPPER BANNER Seam ht(s): 44 Equipment: CM, SCAR, RD, ATRS Coal owner(s): CLINCHFIELD COAL CO
BIG FORK COAL CO INC C H Gent Box 330 Honaker VA 24260 703-873-5166	Mine: # 6 Type mine: surface(S) Status-1991: active Tons-1989: 17,808 Tons-1990: 1,960	Employees: 5 Days worked: 128 Hours worked: 4,846 Tons/man/hour: 0.4 Wages: 90,230	County: RUSSELL Seam(s): BIG FORK/KEN Seam ht(s): NA Equipment: STRIP Coal owner(s): BUCKHORN COAL CO
BIG FORK COAL CO INC C H Gent Box 330 Honaker VA 24260 703-873-5166	Mine: # 8 Type mine: surface(A) Status-1991: active Tons-1989: 47 Tons-1990: 0	Employees: 0 Days worked: 0 Hours worked: 0 Tons/man/hour: na Wages: 0	County: RUSSELL Seam(s): KENNEDY Seam ht(s): NA Equipment: AUGER Coal owner(s): BUCKHORN COAL CO
BIG STAR COAL CO Alcieberry Mullins Box 430 Clintwood VA 24228 703-926-6751	Mine: # 2 Type mine: deep(TR) Status-1991: inactive Tons-1989: 20,512 Tons-1990: 906	Employees: 0 Days worked: 0 Hours worked: 0 Tons/man/hour: na Wages: 0	County: WISE Seam(s): LOWER BANNER Seam ht(s): 40 Equipment: CM, SCAR, RD, SCOOP Coal owner(s): PITSTON
BIG TRACK COAL CO INC Bill R Rose Box 432C Clintwood VA 24228 703-835-9861	Mine: # 6 Type mine: deep(TR) Status-1991: active Tons-1989: 10,407 Tons-1990: 0	Employees: 0 Days worked: 0 Hours worked: 0 Tons/man/hour: na Wages: 0	County: DICKENSON Seam(s): UPPER BANNER Seam ht(s): 84 Equipment: CM, SCAR, RD, SCOOP Coal owner(s): CLINCHFIELD COAL CO
BILL BRANCH COAL CO INC Doris McGloughlin Box 679 Vansant VA 24656 703-935-8327	Mine: # 8 Type mine: deep(TR) Status-1991: active Tons-1989: 64,123 Tons-1990: 51,359	Employees: 16 Days worked: 200 Hours worked: 26,467 Tons/man/hour: 1.9 Wages: 319,471	County: BUCHANAN Seam(s): JAWBONE Seam ht(s): 44 Equipment: CM, SCAR, RD, ATRS Coal owner(s): KNOX CREEK COAL CO
BLACK BEAR COAL CORP Earnest Lane Box 138 Hurley VA 24620 703-566-4166	Mine: # 4 Type mine: deep(TR) Status-1991: active Tons-1989: 19,491 Tons-1990: 67,745	Employees: 13 Days worked: 277 Hours worked: 31,903 Tons/man/hour: 2.1 Wages: 387,732	County: BUCHANAN Seam(s): SPLASHDAM Seam ht(s): 29 Equipment: CM, SCAR, RD, ATRS Coal owner(s): UNITED COAL CO
BLACK CANYON MINING CO Sam Blackenship Box 1773 Bristol VA 24201 703-669-8411	Mine: # 1 Type mine: deep(TR) Status-1991: active Tons-1989: 0 Tons-1990: 10,000	Employees: 12 Days worked: 67 Hours worked: 12,549 Tons/man/hour: 0.8 Wages: 402,490	County: WISE Seam(s): JAWBONE Seam ht(s): 90 Equipment: NA Coal owner(s): RAPOCA ENERGY CO

BLACK FOOT COAL CO INC Sam Blankenship Box 395 Nora VA 24272 703-495-7705	Mine: # 1 Type mine: deep(TR) Status-1991: active Tons-1989: 107,218 Tons-1990: 145,958	Employees: 33 Days worked: 242 Hours worked: 68,241 Tons/man/hour: 2.1 Wages: 816,379	County: DICKENSON Seam(s): LOWER BANNER Seam ht(s): 72 Equipment: CM, SCAR, RD, ATRS Coal owner(s): STANDARD BANNER COAL
BLACK MOUNTAIN COAL CO INC William Deel Box 22 Grundy VA 24614 703-935-2222	Mine: # 1 Type mine: deep(TR) Status-1991: active Tons-1989: 20,798 Tons-1990: 63,140	Employees: 16 Days worked: 240 Hours worked: 35,371 Tons/man/hour: 1.8 Wages: 378,867	County: BUCHANAN Seam(s): SPLASHDAM Seam ht(s): 60 Equipment: CM, SCAR, RD, ATRS Coal owner(s): RICHARDSON & CHARLES
BLACK NUGGET MINING INC Ervin Stiltner Box 837 Grundy VA 24614 703-935-7562	Mine: # 1 Type mine: deep(TR) Status-1991: active Tons-1989: 36,871 Tons-1990: 70,546	Employees: 13 Days worked: 186 Hours worked: 24,150 Tons/man/hour: 2.9 Wages: 387,229	County: BUCHANAN Seam(s): SPLASHDAM Seam ht(s): 72 Equipment: CM, SCOOP, RD, ATRS Coal owner(s): BULL CREEK COAL CO
BLACK NUGGET MINING INC Ervin Stiltner Box 837 Grundy VA 24614 703-935-7562	Mine: # 2 Type mine: deep(TR) Status-1991: active Tons-1989: 0 Tons-1990: 22,460	Employees: 12 Days worked: 75 Hours worked: 9,634 Tons/man/hour: 2.3 Wages: 519,480	County: BUCHANAN Seam(s): SPLASHDAM Seam ht(s): 48 Equipment: CM, SCOOP, RD, ATRS Coal owner(s): BULL CREEK COAL CO
BLACK ROCK COAL INC R L Wallen Box 430 Clintwood VA 24228 703-926-6751	Mine: # 1 Type mine: surface(S) Status-1991: active Tons-1989: 0 Tons-1990: 21,800	Employees: 15 Days worked: 25 Hours worked: 4,961 Tons/man/hour: 4.4 Wages: 108,420	County: DICKENSON Seam(s): CLINTWOOD Seam ht(s): 42 Equipment: STRIP Coal owner(s): J D NICEWONDER
BLACK WIDOW COAL CO INC Earnest E Varney Box 295 North Tazewell VA 24630 703-988-5032	Mine: # 3 Type mine: deep(TR) Status-1991: active Tons-1989: 0 Tons-1990: 5,220	Employees: 8 Days worked: 53 Hours worked: 3,816 Tons/man/hour: 1.4 Wages: 37,206	County: BUCHANAN Seam(s): KENNEDY Seam ht(s): 32 Equipment: CM, SCAR, RD, ATRS Coal owner(s): GEORGIA PACIFIC
BLACK WIDOW COLLIERIES Earnest E Varney Box 295 North Tazewell VA 24630 703-988-5032	Mine: # 2 Type mine: deep(TR) Status-1991: active Tons-1989: 0 Tons-1990: 14,480	Employees: 8 Days worked: 83 Hours worked: 5,976 Tons/man/hour: 2.4 Wages: 58,266	County: BUCHANAN Seam(s): LOWER BANNER Seam ht(s): 72 Equipment: CM, SCAR, RD, ATRS Coal owner(s): J H FRANKS et al
BLANKENSHIP & RIFE INC Kermit Rife Box 497 Grundy VA 24614 703-566-7154	Mine: # 1 Type mine: deep(TR) Status-1991: active Tons-1989: 65,475 Tons-1990: 31,569	Employees: 10 Days worked: 180 Hours worked: 14,400 Tons/man/hour: 2.2 Wages: 144,000	County: BUCHANAN Seam(s): SPLASHDAM Seam ht(s): 30 Equipment: CM, SCAR, RD, ATRS Coal owner(s): BUCHANAN ENERGY CO
BLANKENSHIP & RIFE INC Kermin Rife Box 497 Grundy VA 24614 703-566-7154	Mine: # 2 Type mine: deep(TR) Status-1991: active Tons-1989: 0 Tons-1990: 15,874	Employees: 11 Days worked: 79 Hours worked: 5,396 Tons/man/hour: 2.9 Wages: 59,479	County: BUCHANAN Seam(s): SPLASHDAM Seam ht(s): 34 Equipment: CM, SCAR, RD, ATRS Coal owner(s): UNITED COAL CO
BLUE BIRD MINING INC Michael Maine Box 600 Coeburn VA 24230 703-395-6826	Mine: BLUE BIRD # 1 Type mine: surface(S) Status-1991: active Tons-1989: 0 Tons-1990: 1,626	Employees: 2 Days worked: 96 Hours worked: 768 Tons/man/hour: 2.1 Wages: 15,000	County: BUCHANAN Seam(s): KENNEDY Seam ht(s): NA Equipment: STRIP Coal owner(s): BERWIND LAND CO

BLUE CHIP COAL CORP	Mine: # 6	Employees: 0	County: DICKENSON
Mary Coleman	Type mine: deep(TR)	Days worked: 0	Seam(s): LOWER BANNER
Box 288	Status-1991: active	Hours worked: 0	Seam ht(s): 48
Vansant VA 24656	Tons-1989: 26,389	Tons/man/hour: na	Equipment: CM, BCAR, RD, ATRS
703-597-7766	Tons-1990: 0	Wages: 0	Coal owner(s): CLINCHFIELD COAL CO
BOBS BRANCH COAL CO INC	Mine: # 14	Employees: 6	County: DICKENSON
Ray Blankenship	Type mine: deep(TR)	Days worked: 126	Seam(s): LOWER BANNER
Box 80	Status-1991: active	Hours worked: 5,104	Seam ht(s): 48
Haysi VA 24256	Tons-1989: 0	Tons/man/hour: 2.2	Equipment: CD, SCOOP, RD, ATRS
703-865-4341	Tons-1990: 11,294	Wages: 43,212	Coal owner(s): CLINCHFIELD COAL CO
BODIE MINING CO INC	Mine: # 1	Employees: 29	County: WISE
Max Bailes	Type mine: deep(TR)	Days worked: 275	Seam(s): JAWBONE
Box 878	Status-1991: active	Hours worked: 63,800	Seam ht(s): 72
St Paul VA 24283	Tons-1989: 225,788	Tons/man/hour: 2.9	Equipment: CM, DCAR, RD, ATRS
703-676-3200	Tons-1990: 185,100	Wages: 1,227,512	Coal owner(s): NA
BRANDED MINNG CORP	Mine: # 1	Employees: 0	County: BUCHANAN
George Coleman	Type mine: deep(TR)	Days worked: 0	Seam(s): NA
Box 43	Status-1991: inactive	Hours worked: 0	Seam ht(s): NA
Vansant VA 24656	Tons-1989: 0	Tons/man/hour: na	Equipment: NA
703-935-6029	Tons-1990: 0	Wages: 0	Coal owner(s): RAPOCA ENERGY CO
BREA COAL INC	Mine: # 1	Employees: 8	County: DICKENSON
Noah Vandyke	Type mine: deep(TR)	Days worked: 22	Seam(s): LOWER BANNER
Box 545	Status-1991: active	Hours worked: 1,578	Seam ht(s): 84
Vansant VA 24656	Tons-1989: 0	Tons/man/hour: 1.1	Equipment: CM, SCAR, RD, ATRS
703-597-8520	Tons-1990: 1,718	Wages: 17,617	Coal owner(s): RAPOCA ENERGY CO
BRENT COAL CORP	Mine: # 2	Employees: 11	County: BUCHANAN
Bill Horn	Type mine: deep(TR)	Days worked: 260	Seam(s): BLAIR
Box 10A	Status-1991: active	Hours worked: 20,247	Seam ht(s): 36
Oakwood VA 24631	Tons-1989: 17,197	Tons/man/hour: 2.0	Equipment: CM, SCAR, RD, ATRS
703-935-5816	Tons-1990: 40,185	Wages: 212,417	Coal owner(s): SOUTHWEST VA COAL CO
BRIARFIELD COAL CORP	Mine: # 1	Employees: 19	County: BUCHANAN
James W Dotson	Type mine: deep(TR)	Days worked: 295	Seam(s): SPLASHDAM
Box 205	Status-1991: active	Hours worked: 40,716	Seam ht(s): 30
Hurley VA 24620	Tons-1989: 128,730	Tons/man/hour: 2.5	Equipment: CM, SCAR, RD, ATRS
703-566-7310	Tons-1990: 100,564	Wages: 626,357	Coal owner(s): KNOX CREEK COAL CO
BRISTOL COAL CORP	Mine: # 3	Employees: 10	County: TAZEWELL
Henry O Matney	Type mine: deep(TR)	Days worked: 260	Seam(s): RAVEN
Box 1426	Status-1991: active	Hours worked: 22,121	Seam ht(s): 36
Grundy VA 24614	Tons-1989: 77,349	Tons/man/hour: 1.6	Equipment: CM, SCAR, RD, SCOOP
703-935-7562	Tons-1990: 35,914	Wages: 339,134	Coal owner(s): WELLMORE COAL CORP
BRONCO MINING INC	Mine: # 1	Employees: 90	County: BUCHANAN
Roger Coleman	Type mine: deep(TR)	Days worked: 25	Seam(s): JAWBONE
Box E	Status-1991: inactive	Hours worked: 2,750	Seam ht(s): 48
Oakwood VA 24631	Tons-1989: 74,722	Tons/man/hour: 9.6	Equipment: CM, SCAR, RD, ATRS
606-835-4775	Tons-1990: 26,341	Wages: 145,000	Coal owner(s): WELLMORE COAL CORP
BRUCE COAL CO INC	Mine: # 6	Employees: 19	County: DICKENSON
Dennis Turner	Type mine: deep(TR)	Days worked: 280	Seam(s): DORCHESTER
Box 281-D	Status-1991: active	Hours worked: 84,656	Seam ht(s): 34
Clintwood VA 24228	Tons-1989: 79,908	Tons/man/hour: 1.0	Equipment: CM, CH, RD, SCOOP
703-926-8129	Tons-1990: 85,279	Wages: 460,435	Coal owner(s): DICKENSON ENTERPRISE

BULLION HOLLOW ENTERPRISES	Mine: # 22	Employees: 84	County: WISE
Vernoy Moore	Type mine: deep(TR)	Days worked: 258	Seam(s): CLINTWOOD
Box 1090	Status-1991: active	Hours worked: 175,491	Seam ht(s): 40
Wise VA 24293	Tons-1989: 389,953	Tons/man/hour: 3.6	Equipment: CM, SCAR, RD, ATRS
703-328-3464	Tons-1990: 629,190	Wages: 2,787,804	Coal owner(s): VICC
C & S COAL CO	Mine: # 2	Employees: 0	County: BUCHANAN
Carl Mullins	Type mine: deep(TR)	Days worked: 0	Seam(s): SPLASHDAM
Box 46	Status-1991: active	Hours worked: 0	Seam ht(s): 34
Hurley VA 24620	Tons-1989: 58,932	Tons/man/hour: na	Equipment: CM, BCAR, RD, ATRS
703-566-7579	Tons-1990: 6,843	Wages: 0	Coal owner(s): BUCHANAN REALTY CORP
C & S COAL CO	Mine: # 3	Employees: 14	County: BUCHANAN
Carl Mullins	Type mine: deep(TR)	Days worked: 263	Seam(s): BLAIR
Box 46	Status-1991: active	Hours worked: 29,112	Seam ht(s): 32
Hurley VA 24620	Tons-1989: 0	Tons/man/hour: 1.8	Equipment: CM, BCAR, RD, ATRS
703-566-7579	Tons-1990: 53,557	Wages: 239,559	Coal owner(s): BUCHANAN REALTY CORP
C & S MINING CORP	Mine: # 3	Employees: 22	County: BUCHANAN
Raymond Cline	Type mine: deep(TR)	Days worked: 244	Seam(s): KENNEDY
Box 942	Status-1991: active	Hours worked: 47,115	Seam ht(s): 30
Tazewell VA 24651	Tons-1989: 114,586	Tons/man/hour: 2.0	Equipment: CM, SCAR, RD, ATRS
703-988-7555	Tons-1990: 92,806	Wages: 609,499	Coal owner(s): PERMAC
C H & S COAL CO	Mine: # 2	Employees: 10	County: DICKENSON
Joe Sperow	Type mine: deep(TR)	Days worked: 110	Seam(s): UPPER BANNER
Box 21	Status-1991: inactive	Hours worked: 8,953	Seam ht(s): 84
Birchleaf VA 24220	Tons-1989: 0	Tons/man/hour: 2.2	Equipment: NA
703-865-4348	Tons-1990: 19,678	Wages: 80,839	Coal owner(s): RAPOCA ENERGY CO
CALICO COAL INC	Mine: # 1	Employees: 4	County: BUCHANAN
Pamela Varney	Type mine: deep(TR)	Days worked: 10	Seam(s): KENNEDY
Box 295	Status-1991: inactive	Hours worked: 320	Seam ht(s): 78
North Tazewell VA 24630	Tons-1989: 67,841	Tons/man/hour: na	Equipment: CM, SCAR, RD, ATRS
703-988-5032	Tons-1990: 0	Wages: 5,000	Coal owner(s): GEORGIA PACIFIC
CALICO COAL INC	Mine: # 2	Employees: 14	County: BUCHANAN
Pamela Varney	Type mine: deep(TR)	Days worked: 180	Seam(s): JAWBONE
Box 295	Status-1991: inactive	Hours worked: 17,544	Seam ht(s): 48
North Tazewell VA 24630	Tons-1989: 49,633	Tons/man/hour: 1.7	Equipment: CM, SCAR, RD, ATRS
703-988-5032	Tons-1990: 29,810	Wages: 238,303	Coal owner(s): KOCH RAVEN
CAMP COAL CO INC	Mine: # 4	Employees: 14	County: BUCHANAN
Ulvert Dotson	Type mine: deep(TR)	Days worked: 256	Seam(s): BLAIR
Box 360	Status-1991: active	Hours worked: 26,135	Seam ht(s): 36
Hurley VA 24620	Tons-1989: 72,013	Tons/man/hour: 3.1	Equipment: CM, SCAR, RD, ATRS
703-566-8892	Tons-1990: 81,292	Wages: 324,107	Coal owner(s): KENTUCKY BERWIND
CANE PATCH MINING CO INC	Mine: # 1	Employees: 36	County: WISE
Jerry Fraley	Type mine: surface(S)	Days worked: 304	Seam(s): KELLY
Box 99	Status-1991: active	Hours worked: 69,138	Seam ht(s): 132
East Stone Gap VA 24246	Tons-1989: 131,153	Tons/man/hour: 3.8	Equipment: STRIP
703-523-2823	Tons-1990: 263,792	Wages: 779,940	Coal owner(s): PARAMONT COAL CORP
CANTRELL MINING CO INC	Mine: # 5	Employees: 13	County: WISE
Guy S Cantrell	Type mine: deep(TR)	Days worked: 262	Seam(s): DORCHESTER
Box 354	Status-1991: active	Hours worked: 27,553	Seam ht(s): 36
Pound VA 24279	Tons-1989: 58,129	Tons/man/hour: 1.7	Equipment: CM, BCAR, RD, SCOOP
703-796-4951	Tons-1990: 47,741	Wages: 329,915	Coal owner(s): JACK BOLLING

CAPITAL COAL CORP Henry O Matney Box 1426 Grundy VA 24614 703-935-7562	Mine: # 3 Type mine: deep(TR) Status-1991: active Tons-1989: 8,957 Tons-1990: 112,843	Employees: 22 Days worked: 260 Hours worked: 49,087 Tons/man/hour: 2.3 Wages: 754,521	County: TAZEWELL Seam(s): TILLER Seam ht(s): 48 Equipment: CM, BCAR, RD, SCOOP Coal owner(s): WELLMORE COAL CORP
CARBO MINING CO Sam Blankenship Box 1525 Bristol VA 24201 703-530-7421	Mine: # 1 Type mine: deep(TR) Status-1991: active Tons-1989: 0 Tons-1990: 92,936	Employees: 25 Days worked: 269 Hours worked: 47,549 Tons/man/hour: 2.0 Wages: 559,608	County: BUCHANAN Seam(s): SPLASHDAM Seam ht(s): 30 Equipment: CM, CH, RD, ATRS Coal owner(s): RAPOCA ENERGY CO
CAROL COAL CORP Donald Lester Box 227 Wolford VA 24658 703-566-7766	Mine: # 1 Type mine: deep(TR) Status-1991: active Tons-1989: 55,039 Tons-1990: 33,529	Employees: 14 Days worked: 168 Hours worked: 18,896 Tons/man/hour: 1.8 Wages: 149,898	County: BUCHANAN Seam(s): SPLASHDAM Seam ht(s): 36 Equipment: CM, BCAR, RD, ATRS Coal owner(s): GEORGIA PACIFIC
CAROL COAL CORP Donald Lester Box 227 Wolford VA 24658 703-566-7766	Mine: # 2 Type mine: deep(TR) Status-1991: active Tons-1989: 0 Tons-1990: 11,666	Employees: 14 Days worked: 42 Hours worked: 4,848 Tons/man/hour: 2.4 Wages: 55,590	County: BUCHANAN Seam(s): SPLASHDAM Seam ht(s): 32 Equipment: CM, BCAR, RD, ATRS Coal owner(s): GEORGIA PACIFIC
CAVALIER MINING CORP Thomas W Roberts Box 3388 Wise VA 24293 703-328-1405	Mine: # 1 Type mine: deep(TR) Status-1991: active Tons-1989: 203,614 Tons-1990: 69,806	Employees: 17 Days worked: 176 Hours worked: 25,905 Tons/man/hour: 2.7 Wages: 310,111	County: WISE Seam(s): DORCHESTER Seam ht(s): 36 Equipment: CM, SCAR, RD, ATRS Coal owner(s): PENN VIRGINIA
CAVALIER MINING CORP Thomas W Roberts Box 3388 Wise VA 24293 703-328-1405	Mine: # 4 Type mine: deep(TR) Status-1991: active Tons-1989: 0 Tons-1990: 42,781	Employees: 19 Days worked: 89 Hours worked: 11,788 Tons/man/hour: 3.6 Wages: 140,871	County: BUCHANAN Seam(s): DORCHESTER Seam ht(s): 72 Equipment: CM, SCAR, RD, ATRS Coal owner(s): CARBO MINING CORP
CC MINING INC Darrell Monk Box 129 Cedar Bluff VA 24609 703-964-6449	Mine: # 1 Type mine: deep(TR) Status-1991: active Tons-1989: 0 Tons-1990: 23,131	Employees: 30 Days worked: 60 Hours worked: 6,751 Tons/man/hour: 3.4 Wages: 94,689	County: BUCHANAN Seam(s): JAWBONE Seam ht(s): 30 Equipment: CM, SCAR, RD, ATRS Coal owner(s): UNITED COAL CO
CHAD COAL CORP James Taylor Box 890 Oakwood VA 24631 703-964-5944	Mine: # 3 Type mine: deep(TR) Status-1991: active Tons-1989: 115,401 Tons-1990: 0	Employees: 0 Days worked: 0 Hours worked: 0 Tons/man/hour: na Wages: 0	County: BUCHANAN Seam(s): JAWBONE Seam ht(s): 52 Equipment: CM, BCAR, RD, ATRS Coal owner(s): McNEIL & COY
CIDRIC MINING CO Glade Metz Box 408 Vansant VA 24656 703-935-8327	Mine: # 1 Type mine: deep(TR) Status-1991: active Tons-1989: 0 Tons-1990: 52,199	Employees: 10 Days worked: 240 Hours worked: 19,200 Tons/man/hour: 2.7 Wages: 189,920	County: BUCHANAN Seam(s): SPLASHDAM Seam ht(s): 42 Equipment: CM, SC, RD, ATRS Coal owner(s): UNITED COAL CO
CLASSIC COAL CORP James Estep Box 2035 Grundy VA 24614 703-935-2231	Mine: # 1 Type mine: deep(TR) Status-1991: active Tons-1989: 73,754 Tons-1990: 36,175	Employees: 16 Days worked: 108 Hours worked: 13,824 Tons/man/hour: 2.6 Wages: 199,533	County: BUCHANAN Seam(s): SPLASHDAM Seam ht(s): 42 Equipment: CM, SCAR, RD, ATRS Coal owner(s): UNITED COAL CO

CLINCHFIELD COAL CO Walter B Crickmer Box 7 Dante VA 24237 703-495-4264	Mine: AUSTIN CREEK # 2 Type mine: deep(TR) Status-1991: active Tons-1989: 295 Tons-1990: 109,417	Employees: 46 Days worked: 214 Hours worked: 64,883 Tons/man/hour: 1.7 Wages: 1,162,254	County: DICKENSON Seam(s): LOWER BANNER Seam ht(s): 72 Equipment: CM, SCAR, RD, ATRS Coal owner(s): CLINCHFIELD COAL CO
CLINCHFIELD COAL CO Walter B Crickmer Box 7 Dante VA 24237 703-495-4264	Mine: BLACK THUNDER Type mine: surface(S) Status-1991: active Tons-1989: 56,322 Tons-1990: 523,668	Employees: 53 Days worked: 273 Hours worked: 116,333 Tons/man/hour: 4.5 Wages: 2,025,880	County: BUCHANAN Seam(s): RAVEN/JAW/TILLER Seam ht(s): 48/24/148 Equipment: STRIP Coal owner(s): CLINCHFIELD COAL CO
CLINCHFIELD COAL CO Walter B Crickmer Box 7 Dante VA 24237 703-495-4264	Mine: CAMP BRANCH # 1 Type mine: deep(TI) Status-1991: active Tons-1989: 0 Tons-1990: 0	Employees: 0 Days worked: 0 Hours worked: 0 Tons/man/hour: na Wages: 0	County: DICKENSON Seam(s): LOWER BANNER Seam ht(s): 48 Equipment: NA Coal owner(s): CLINCHFIELD COAL CO
CLINCHFIELD COAL CO Walter B Crickmer Box 7 Dante VA 24237 703-495-4264	Mine: CAMP BRANCH # 2 Type mine: deep(TI) Status-1991: active Tons-1989: 0 Tons-1990: 0	Employees: 0 Days worked: 0 Hours worked: 0 Tons/man/hour: na Wages: 0	County: DICKENSON Seam(s): UPPER BANNER Seam ht(s): NA Equipment: NA Coal owner(s): CLINCHFIELD COAL CO
CLINCHFIELD COAL CO Walter B Crickmer Box 7 Dante VA 24237 703-495-4264	Mine: CANE CREEK # 1 Type mine: surface(S) Status-1991: active Tons-1989: 0 Tons-1990: 0	Employees: 0 Days worked: 0 Hours worked: 0 Tons/man/hour: na Wages: 0	County: DICKENSON Seam(s): RAVEN Seam ht(s): NA Equipment: STRIP Coal owner(s): CLINCHFIELD COAL CO
CLINCHFIELD COAL CO Walter B Crickmer Box 7 Dante VA 24237 703-495-4264	Mine: CHANEY CREEK Type mine: deep(TI) Status-1991: active Tons-1989: 0 Tons-1990: 0	Employees: 0 Days worked: 0 Hours worked: 0 Tons/man/hour: na Wages: 0	County: RUSSELL Seam(s): JAWBONE Seam ht(s): 90 Equipment: NA Coal owner(s): CLINCHFIELD COAL CO
CLINCHFIELD COAL CO Walter B Crickmer Box 7 Dante VA 24237 703-495-4264	Mine: KILGORE CREEK Type mine: deep(TI) Status-1991: active Tons-1989: 58,054 Tons-1990: 0	Employees: 0 Days worked: 0 Hours worked: 0 Tons/man/hour: na Wages: 0	County: DICKENSON Seam(s): UPPER BANNER Seam ht(s): 72 Equipment: CM, SCAR, RD, ATRS Coal owner(s): CLINCHFIELD COAL CO
CLINCHFIELD COAL CO Walter B Crickmer Box 7 Dante VA 24237 703-495-4264	Mine: KISER GAP Type mine: surface(S) Status-1991: active Tons-1989: 0 Tons-1990: 188,826	Employees: 24 Days worked: 161 Hours worked: 34,119 Tons/man/hour: 5.5 Wages: 720,825	County: RUSSELL Seam(s): KENNEDY Seam ht(s): NA Equipment: STRIP Coal owner(s): CLINCHFIELD COAL CO
CLINCHFIELD COAL CO Walter B Crickmer Box 7 Dante VA 24237 703-495-4264	Mine: LAMBERT FORK # 1 Type mine: deep(TI) Status-1991: active Tons-1989: 0 Tons-1990: 0	Employees: 0 Days worked: 0 Hours worked: 0 Tons/man/hour: na Wages: 0	County: BUCHANAN Seam(s): TILLER Seam ht(s): NA Equipment: NA Coal owner(s): CLINCHFIELD COAL CO
CLINCHFIELD COAL CO Walter B Crickmer Box 7 Dante VA 24237 703-495-4264	Mine: LAMBERT FORK # 2 Type mine: deep(TR) Status-1991: active Tons-1989: 459,843 Tons-1990: 330,992	Employees: 117 Days worked: 257 Hours worked: 240,280 Tons/man/hour: 1.4 Wages: 4,348,370	County: DICKENSON Seam(s): LOWER BANNER Seam ht(s): 52 Equipment: LW, CM, SCAR, RD, ATRS Coal owner(s): CLINCHFIELD COAL CO

CLINCHFIELD COAL CO Walter B Crickmer Box 7 Dante VA 24237 703-495-4264	Mine: LAUREL MOUNTAIN Type mine: deep(TR) Status-1991: active Tons-1989: 254,551 Tons-1990: 328,740	Employees: 52 Days worked: 254 Hours worked: 107,931 Tons/man/hour: 3.0 Wages: 2,010,473	County: RUSSELL Seam(s): JAWBONE Seam ht(s): 54 Equipment: CM, SCAR, RD, ATRS Coal owner(s): CLINCHFIELD COAL CO
CLINCHFIELD COAL CO Walter B Crickmer Box 7 Dante VA 24237 703-495-4264	Mine: MAPLE HOUSE # 1 Type mine: deep(TI) Status-1991: active Tons-1989: 254,527 Tons-1990: 68,794	Employees: 25 Days worked: 144 Hours worked: 53,861 Tons/man/hour: 1.3 Wages: 1,007,746	County: DICKENSON Seam(s): UPPER BANNER Seam ht(s): NA Equipment: CM, SCAR, RD, ATRS Coal owner(s): CLINCHFIELD COAL CO
CLINCHFIELD COAL CO Walter B Crickmer Box 7 Dante VA 24237 703-495-4264	Mine: McCLURE # 1 Type mine: deep(TI) Status-1991: active Tons-1989: 804,969 Tons-1990: 988,993	Employees: 261 Days worked: 271 Hours worked: 535,044 Tons/man/hour: 1.8 Wages: 9,882,377	County: DICKENSON Seam(s): JAWBONE Seam ht(s): 84 Equipment: LW, CM, SCAR, RD, ATRS Coal owner(s): CLINCHFIELD COAL CO
CLINCHFIELD COAL CO Walter B Crickmer Box 7 Dante VA 24237 703-495-4264	Mine: McCLURE # 2 Type mine: deep(TI) Status-1991: active Tons-1989: 0 Tons-1990: 126,327	Employees: 40 Days worked: 217 Hours worked: 84,273 Tons/man/hour: 1.5 Wages: 1,698,286	County: DICKENSON Seam(s): JAWBONE Seam ht(s): 48 Equipment: CM, SCAR, RD, ATRS Coal owner(s): CLINCHFIELD COAL CO
CLINCHFIELD COAL CO Walter B Crickmer Box 7 Dante VA 24237 703-495-4264	Mine: MOSS # 4 Type mine: deep(TI) Status-1991: active Tons-1989: 0 Tons-1990: 0	Employees: 0 Days worked: 0 Hours worked: 0 Tons/man/hour: na Wages: 0	County: BUCHANAN Seam(s): TILLER Seam ht(s): NA Equipment: NA Coal owner(s): CLINCHFIELD COAL CO
CLINCHFIELD COAL CO Walter B Crickmer Box 7 Dante VA 24237 703-495-4264	Mine: MOSS 4A Type mine: deep(TI) Status-1991: active Tons-1989: 0 Tons-1990: 0	Employees: 0 Days worked: 0 Hours worked: 0 Tons/man/hour: na Wages: 0	County: DICKENSON Seam(s): RAVEN Seam ht(s): NA Equipment: NA Coal owner(s): CLINCHFIELD COAL CO
CLINCHFIELD COAL CO Walter B Crickmer Box 7 Dante VA 24237 703-495-4264	Mine: OLD SMITH GAP Type mine: surface(S) Status-1991: active Tons-1989: 201,389 Tons-1990: 0	Employees: 0 Days worked: 0 Hours worked: 0 Tons/man/hour: na Wages: 0	County: DICKENSON Seam(s): UPPER BANNER Seam ht(s): NA Equipment: STRIP Coal owner(s): CLINCHFIELD COAL CO
CLINCHFIELD COAL CO Walter B Crickmer Box 7 Dante VA 24237 703-495-4264	Mine: OPEN FORK # 2 Type mine: deep(TI) Status-1991: active Tons-1989: 2,479 Tons-1990: 70,757	Employees: 16 Days worked: 90 Hours worked: 28,346 Tons/man/hour: 2.5 Wages: 530,357	County: DICKENSON Seam(s): UPPER BANNER Seam ht(s): 95 Equipment: CM, SCAR, RD, ATRS Coal owner(s): CLINCHFIELD COAL CO
CLINCHFIELD COAL CO Walter B Crickmer Box 7 Dante VA 24237 703-495-4264	Mine: ROARING FORK Type mine: deep(TR) Status-1991: active Tons-1989: 33,291 Tons-1990: 270,918	Employees: 49 Days worked: 264 Hours worked: 113,646 Tons/man/hour: 2.4 Wages: 2,047,272	County: DICKENSON Seam(s): LOWER BANNER Seam ht(s): 53 Equipment: CM, SCAR, RD, ATRS Coal owner(s): CLINCHFIELD COAL CO
CLINCHFIELD COAL CO Walter B Crickmer Box 7 Dante VA 24237 703-495-4264	Mine: SCREAMING EAGLE Type mine: surface(S) Status-1991: active Tons-1989: 4,503 Tons-1990: 320,970	Employees: 31 Days worked: 264 Hours worked: 69,543 Tons/man/hour: 4.6 Wages: 1,220,454	County: DICKENSON Seam(s): JAWBONE Seam ht(s): NA Equipment: STRIP Coal owner(s): CLINCHFIELD COAL CO

CLINCHFIELD COAL CO Walter B Crickmer Box 7 Dante VA 24237 703-495-4264	Mine: SMITH GAP Type mine: deep(TR) Status-1991: active Tons-1989: 31,472 Tons-1990: 16,578	Employees: 8 Days worked: 24 Hours worked: 5,042 Tons/man/hour: 3.3 Wages: 110,474	County: DICKENSON Seam(s): UPPER BANNER Seam ht(s): NA Equipment: NA Coal owner(s): CLINCHFIELD COAL CO
CLINCHFIELD COAL CO Walter B Crickmer Box 7 Dante VA 24237 703-495-4264	Mine: SPLASHDAM # 1 Type mine: deep(TI) Status-1991: active Tons-1989: 503,060 Tons-1990: 537,074	Employees: 138 Days worked: 299 Hours worked: 287,255 Tons/man/hour: 1.9 Wages: 5,235,571	County: DICKENSON Seam(s): SPLASHDAM Seam ht(s): 72 Equipment: LW, CM, SCAR, RD, ATRS Coal owner(s): CLINCHFIELD COAL CO
CLINCHFIELD COAL CO Walter B Crickmer Box 7 Dante VA 24237 703-495-4264	Mine: SYCAMORE # 5 Type mine: surface(S) Status-1991: active Tons-1989: 125,967 Tons-1990: 5,976	Employees: 13 Days worked: 19 Hours worked: 7,585 Tons/man/hour: 0.8 Wages: 68,001	County: WISE Seam(s): CLINTWOOD Seam ht(s): NA Equipment: STRIP Coal owner(s): CLINCHFIELD COAL CO
CLINCHFIELD COAL CO Walter B Crickmer Box 7 Dante VA 24237 703-495-4264	Mine: TRIPLE C # 1 Type mine: deep(TR) Status-1991: active Tons-1989: 149,266 Tons-1990: 138,154	Employees: 39 Days worked: 270 Hours worked: 81,380 Tons/man/hour: 1.7 Wages: 1,570,578	County: DICKENSON Seam(s): UPPER BANNER Seam ht(s): 60 Equipment: CM, SCAR, RD, ATRS Coal owner(s): CLINCHFIELD COAL CO
CLINCHFIELD COAL CO Walter B Crickmer Box 7 Dante VA 24237 703-495-4264	Mine: WILDER Type mine: deep(TI) Status-1991: active Tons-1989: 0 Tons-1990: 0	Employees: 0 Days worked: 0 Hours worked: 0 Tons/man/hour: na Wages: 0	County: RUSSELL Seam(s): JAWBONE Seam ht(s): 72 Equipment: NA Coal owner(s): CLINCHFIELD COAL CO
CLINCHFIELD COAL CO Walter B Crickmer Box 7 Dante VA 24237 703-495-4264	Mine: X-5 HURRICANE Type mine: deep(TI) Status-1991: active Tons-1989: 0 Tons-1990: 0	Employees: 0 Days worked: 0 Hours worked: 0 Tons/man/hour: na Wages: 0	County: RUSSELL Seam(s): JAWBONE Seam ht(s): 72 Equipment: NA Coal owner(s): CLINCHFIELD COAL CO
CLINCHFIELD COAL CO Walter B Crickmer Box 7 Dante VA 24237 703-495-4264	Mine: YOWLING BRANCH Type mine: deep(TR) Status-1991: active Tons-1989: 258,642 Tons-1990: 345,833	Employees: 45 Days worked: 257 Hours worked: 102,133 Tons/man/hour: 3.4 Wages: 1,984,352	County: DICKENSON Seam(s): UPPER BANNER Seam ht(s): 72 Equipment: CM, SCAR, RD, ATRS Coal owner(s): CLINCHFIELD COAL CO
COBRA MINING INC Jerry Lester Box 1063 Grundy VA 24614 703-935-7508	Mine: # 1 Type mine: deep(TR) Status-1991: active Tons-1989: 118,524 Tons-1990: 62,976	Employees: 24 Days worked: 250 Hours worked: 52,419 Tons/man/hour: 1.2 Wages: 586,087	County: BUCHANAN Seam(s): RAVEN Seam ht(s): 34 Equipment: CM, SCAR, RD, ATRS Coal owner(s): UNITED COAL CO
COBRA MINING INC Jerry Lester Box 1053 Grundy VA 24614 707-935-7508	Mine: # 2 Type mine: deep(TR) Status-1991: inactive Tons-1989: 0 Tons-1990: 62,976	Employees: 24 Days worked: 250 Hours worked: 52,419 Tons/man/hour: 1.2 Wages: 586,087	County: BUCHANAN Seam(s): RAVEN Seam ht(s): NA Equipment: NA Coal owner(s): UNITED COAL CO
COEBURN LAND DEVELOPMENT INC Anthony E Collins Box 1316 Coeburn VA 24230 703-395-6027	Mine: # 1 Type mine: deep(TR) Status-1991: active Tons-1989: 0 Tons-1990: 0	Employees: 3 Days worked: 120 Hours worked: 480 Tons/man/hour: na Wages: 2,520	County: WISE Seam(s): RAVEN Seam ht(s): 60 Equipment: NA Coal owner(s): COEBURN LAND INC

COLEMAN & YATES COAL CO	Mine: # 10	Employees: 12	County: DICKENSON
Merlene Coleman	Type mine: deep(TR)	Days worked: 87	Seam(s): SPLASHDAM
Box 391	Status-1991: active	Hours worked: 6,274	Seam ht(s): 32
Haysi VA 24256	Tons-1989: 33,810	Tons/man/hour: 1.8	Equipment: CMA, CH, SCAR, RD
703-597-8993	Tons-1990: 11,481	Wages: 68,510	Coal owner(s): CLINCHFIELD COAL CO
COMANCHE COAL CORP	Mine: # 6	Employees: 12	County: BUCHANAN
Ralph Blankenship	Type mine: deep(TR)	Days worked: 80	Seam(s): SPLASHDAM
Box 645	Status-1991: active	Hours worked: 7,680	Seam ht(s): 36
Vansant VA 24656	Tons-1989: 0	Tons/man/hour: 3.8	Equipment: CM, SCAR, RD, ATRS
703-597-8969	Tons-1990: 28,827	Wages: 76,800	Coal owner(s): WELLMORE COAL CORP
CONSOLIDATION COAL CO	Mine: BUCHANAN # 1	Employees: 303	County: BUCHANAN
Eustace Frederick	Type mine: deep(TI)	Days worked: 255	Seam(s): POCAHONTAS # 3
Box 1289	Status-1991: active	Hours worked: 740,849	Seam ht(s): 84
Bluefield VA 24605	Tons-1989: 2,692,632	Tons/man/hour: 3.5	Equipment: LW, CM, SCAR, RD, ATRS
703-498-4564	Tons-1990: 2,604,507	Wages: 13,251,047	Coal owner(s): CONSOLIDATION COAL
CONSOLIDATION COAL CO	Mine: DRY FORK	Employees: 0	County: TAZEWELL
Eustace Frederick	Type mine: deep(TI)	Days worked: 0	Seam(s): POCAHONTAS # 5
Box 1289	Status-1991: active	Hours worked: 0	Seam ht(s): NA
Bluefield VA 24605	Tons-1989: 0	Tons/man/hour: na	Equipment: NA
703-498-4564	Tons-1990: 0	Wages: 0	Coal owner(s): CONSOLIDATION COAL
COON BRANCH COAL CO	Mine: # 1	Employees: 12	County: DICKENSON
Richard Porter	Type mine: deep(TR)	Days worked: 113	Seam(s): LOWER BANNER
Box 811	Status-1991: active	Hours worked: 14,714	Seam ht(s): 60
Abingdon VA 24210	Tons-1989: 0	Tons/man/hour: 1.5	Equipment: CM, SCAR, RD, ATRS
703-676-2383	Tons-1990: 21,966	Wages: 182,464	Coal owner(s): BANNER CO
COVENANT COAL CORP	Mine: # 1	Employees: 0	County: TAZEWELL
William B Simmons	Type mine: deep(TR)	Days worked: 0	Seam(s): GREASY CREEK
Drawer G	Status-1991: active	Hours worked: 0	Seam ht(s): NA
Richlands VA 24641	Tons-1989: 0	Tons/man/hour: na	Equipment: NA
703-964-9881	Tons-1990: 0	Wages: 0	Coal owner(s): CONSOLIDATION COAL
COVENANT COAL CORP	Mine: # 2	Employees: 5	County: TAZEWELL
William B Simmons	Type mine: deep(TR)	Days worked: 22	Seam(s): LOWER SEABOARD
Drawer G	Status-1991: inactive	Hours worked: 875	Seam ht(s): NA
Richlands VA 24641	Tons-1989: 0	Tons/man/hour: 2.4	Equipment: NA
703-954-9881	Tons-1990: 2,057	Wages: 9,051	Coal owner(s): COVENANT COAL CO
CRIPPLE CREEK CONTRACTORS INC	Mine: # 1	Employees: 6	County: BUCHANAN
Albert N Smith	Type mine: deep(TR)	Days worked: 36	Seam(s): JAWBONE
Box 768	Status-1991: active	Hours worked: 1,556	Seam ht(s): 48
Grundy VA 24614	Tons-1989: 0	Tons/man/hour: 0.6	Equipment: CM, SCAR, RD, ATRS
703-935-7866	Tons-1990: 936	Wages: 23,927	Coal owner(s): C L RITTER LUMBER CO
D & F COAL CO INC	Mine: # 1	Employees: 25	County: BUCHANAN
Fred Richardson	Type mine: deep(TR)	Days worked: 245	Seam(s): RAVEN
Box 341	Status-1991: active	Hours worked: 45,800	Seam ht(s): 32
Swords Creek VA 24649	Tons-1989: 133,070	Tons/man/hour: 2.2	Equipment: CM, SCAR, RD, ATRS
703-991-0028	Tons-1990: 98,806	Wages: 527,635	Coal owner(s): KOCH RAVEN
D & L COAL CO INC	Mine: # 2	Employees: 26	County: DICKENSON
Lendon Barton	Type mine: deep(TR)	Days worked: 250	Seam(s): RAVEN
Box 181	Status-1991: active	Hours worked: 47,941	Seam ht(s): 44
Lebanon VA 24266	Tons-1989: 57,071	Tons/man/hour: 1.5	Equipment: CM, SCAR, RD, ATRS
703-794-9539	Tons-1990: 70,507	Wages: 561,159	Coal owner(s): CLINCHFIELD COAL CO

D & L COAL CO INC Lendon Barton Box 181 Lebanon VA 24266 703-794-9539	Mine: # 3 Type mine: deep(TR) Status-1991: active Tons-1989: 0 Tons-1990: 0	Employees: 0 Days worked: 0 Hours worked: 0 Tons/man/hour: na Wages: 0	County: DICKENSON Seam(s): RAVEN Seam ht(s): 48 Equipment: NA Coal owner(s): CLINCHFIELD COAL CO
D O & W COAL CO INC William E Mondrage Box 316 Clinchco VA 24226 703-865-5716	Mine: # 9 Type mine: deep(TR) Status-1991: active Tons-1989: 145,539 Tons-1990: 199,520	Employees: 25 Days worked: 260 Hours worked: 47,550 Tons/man/hour: 4.2 Wages: 822,000	County: DICKENSON Seam(s): RAVEN Seam ht(s): 50 Equipment: CD, SCOOP, RD, ATRS Coal owner(s): CLINCHFIELD COAL CO
DELTA COAL CO Jimmy Dotson Box 13 Grundy VA 24614 703-935-7543	Mine: # 1 Type mine: deep(TR) Status-1991: active Tons-1989: 0 Tons-1990: 13,159	Employees: 8 Days worked: 125 Hours worked: 8,000 Tons/man/hour: 1.6 Wages: 60,000	County: BUCHANAN Seam(s): KENNEDY Seam ht(s): 30 Equipment: CM, SCAR, RD, ATRS Coal owner(s): KOCH CARBON
DENCO INC Eddie Goodman Box 66 Jacksboro TN 37757 615-562-4396	Mine: DARBY # 2 Type mine: deep(TR) Status-1991: active Tons-1989: 0 Tons-1990: 7,779	Employees: 9 Days worked: 196 Hours worked: 80 Tons/man/hour: 97.2 Wages: 291,061	County: LEE Seam(s): TAGGART Seam ht(s): 38 Equipment: CM, CH, RD, ATRS Coal owner(s): DULCIMER LAND CO
DERBY SURFACE INC Jerry Fraley Box 99 East Stone Gap VA 24246 703-523-2823	Mine: # 1 Type mine: surface(S) Status-1991: active Tons-1989: 0 Tons-1990: 0	Employees: 0 Days worked: 0 Hours worked: 0 Tons/man/hour: na Wages: 0	County: WISE Seam(s): KELLY Seam ht(s): NA Equipment: STRIP Coal owner(s): PENN VIRGINIA
DERBY SURFACE INC Jerry Fraley Box 99 East Stone Gap VA 24246 703-523-2823	Mine: # 2 Type mine: surface(S) Status-1991: active Tons-1989: 0 Tons-1990: 0	Employees: 2 Days worked: 9 Hours worked: 174 Tons/man/hour: na Wages: 1,092	County: WISE Seam(s): CLINTWOOD Seam ht(s): 42/60 Equipment: STRIP Coal owner(s): PENN VIRGINIA
DIXIE MINING CO INC Sam Blankenship Box 909 Bristol VA 24201 703-530-7421	Mine: # 1 Type mine: deep(TR) Status-1991: active Tons-1989: 24,688 Tons-1990: 191,621	Employees: 37 Days worked: 303 Hours worked: 74,174 Tons/man/hour: 2.6 Wages: 990,676	County: BUCHANAN Seam(s): SPLASHDAM Seam ht(s): 34 Equipment: CM, CH, RD, ATRS Coal owner(s): RAPOCA ENERGY CO
DKD CONTRACTORS INC Robert Blevins Box 430 Pound VA 24279 703-796-5408	Mine: BUBBA JOB Type mine: surface(S) Status-1991: active Tons-1989: 0 Tons-1990: 55,725	Employees: 17 Days worked: 139 Hours worked: 16,676 Tons/man/hour: 3.3 Wages: 190,995	County: DICKENSON Seam(s): CLINTWOOD/EAGLE Seam ht(s): 30/28/22 Equipment: STRIP Coal owner(s): VICC
DKD CONTRACTORS INC Wesley Burke Box 950 Coeburn VA 24230 703-395-3354	Mine: CANE BRANCH # 1 Type mine: surface(S) Status-1991: inactive Tons-1989: 15,304 Tons-1990: 86,458	Employees: 34 Days worked: 130 Hours worked: 34,786 Tons/man/hour: 2.5 Wages: 470,167	County: DICKENSON Seam(s): CLINTWOOD Seam ht(s): 48/24 Equipment: STRIP Coal owner(s): BUELA PHILLIPS
DKD CONTRACTORS INC Wesley Burke Box 950 Coeburn VA 24230 703-395-3354	Mine: # 3 Type mine: surface(S) Status-1991: active Tons-1989: 170,609 Tons-1990: 1,757	Employees: 10 Days worked: 15 Hours worked: 1,350 Tons/man/hour: 1.3 Wages: 1,750	County: DICKENSON Seam(s): EAGLE Seam ht(s): 40/36 Equipment: STRIP Coal owner(s): NA

DOMINION COAL CORP	Mine:	# 1	Employees:	33	County:	BUCHANAN
Charles E Ellis	Type mine:	deep(TR)	Days worked:	265	Seam(s):	KENNEDY
Box 70	Status-1991:	active	Hours worked:	78,962	Seam ht(s):	38
Vansant VA 24656	Tons-1989:	177,956	Tons/man/hour:	2.4	Equipment:	CM, SCAR, RD, ATRS
703-935-8810	Tons-1990:	186,247	Wages:	1,489,415	Coal owner(s):	C L RITTER LUMBER CO
DOMINION COAL CORP	Mine:	# 3	Employees:	0	County:	BUCHANAN
Charles E Ellis	Type mine:	deep(TR)	Days worked:	0	Seam(s):	KENNEDY
Box 70	Status-1991:	inactive	Hours worked:	0	Seam ht(s):	NA
Vansant VA 24656	Tons-1989:	0	Tons/man/hour:	na	Equipment:	NA
703-935-8810	Tons-1990:	0	Wages:	0	Coal owner(s):	BIG VEIN POCAHONTAS
DOMINION COAL CORP	Mine:	# 4	Employees:	34	County:	BUCHANAN
Charles E Ellis	Type mine:	deep(TR)	Days worked:	265	Seam(s):	KENNEDY
Box 70	Status-1991:	active	Hours worked:	84,247	Seam ht(s):	35
Vansant VA 24656	Tons-1989:	219,766	Tons/man/hour:	1.9	Equipment:	CM, SCAR, RD, ATRS
703-935-8810	Tons-1990:	161,460	Wages:	1,541,349	Coal owner(s):	BIG VEIN POCAHONTAS
DOMINION COAL CORP	Mine:	# 5	Employees:	30	County:	BUCHANAN
Charles E Ellis	Type mine:	deep(TR)	Days worked:	264	Seam(s):	JAWBONE
Box 70	Status-1991:	active	Hours worked:	69,465	Seam ht(s):	48
Vansant VA 24656	Tons-1989:	165,525	Tons/man/hour:	2.8	Equipment:	CM, SCAR, RD, ATRS
703-935-8810	Tons-1990:	193,672	Wages:	1,323,631	Coal owner(s):	OLGA COAL CO
DOMINION COAL CORP	Mine:	DOMINION # 6	Employees:	27	County:	BUCHANAN
Charles E Ellis	Type mine:	deep(TR)	Days worked:	265	Seam(s):	KENNEDY
Box 70	Status-1991:	active	Hours worked:	64,804	Seam ht(s):	30
Vansant VA 24656	Tons-1989:	100,412	Tons/man/hour:	2.1	Equipment:	CM, SCAR, RD, ATRS
703-395-8810	Tons-1990:	136,276	Wages:	1,189,386	Coal owner(s):	BIG VEIN POCAHONTAS
DOMINION COAL CORP	Mine:	DOMINION # 7	Employees:	40	County:	BUCHANAN
Charles E Ellis	Type mine:	deep(TR)	Days worked:	264	Seam(s):	JAWBONE
Box 70	Status-1991:	active	Hours worked:	96,015	Seam ht(s):	50
Vansant VA 24656	Tons-1989:	115,478	Tons/man/hour:	3.5	Equipment:	CM, SCAR, RD, ATRS
703-935-8810	Tons-1990:	338,475	Wages:	1,829,877	Coal owner(s):	POCAHONTAS LAND CO
DOMINION COAL CORP	Mine:	DOMINION # 8	Employees:	5	County:	BUCHANAN
Charles E Ellis	Type mine:	deep(TR)	Days worked:	15	Seam(s):	HAGY
Box 70	Status-1991:	active	Hours worked:	727	Seam ht(s):	36
Vansant VA 24656	Tons-1989:	0	Tons/man/hour:	2.3	Equipment:	NA
703-935-8810	Tons-1990:	1,645	Wages:	5,506	Coal owner(s):	LEVISA GARDEN REALTY
DOMINION COAL CORP	Mine:	DOMINION # 10	Employees:	17	County:	BUCHANAN
Charles E Ellis	Type mine:	deep(TR)	Days worked:	250	Seam(s):	HAGY
Box 70	Status-1991:	active	Hours worked:	40,462	Seam ht(s):	36
Vansant VA 24656	Tons-1989:	2,285	Tons/man/hour:	3.6	Equipment:	CM, SCAR, RD, ATRS
703-935-8810	Tons-1990:	144,133	Wages:	731,852	Coal owner(s):	GEORGIA PACIFIC
DOMINION COAL CORP	Mine:	DOMINION # 11	Employees:	7	County:	BUCHANAN
Charles E Ellis	Type mine:	deep(TR)	Days worked:	127	Seam(s):	SPLASHDAM
Box 70	Status-1991:	active	Hours worked:	8,934	Seam ht(s):	48
Vansant VA 24656	Tons-1989:	76,114	Tons/man/hour:	4.9	Equipment:	CM, SCAR, RD, ATRS
703-935-8810	Tons-1990:	43,882	Wages:	163,468	Coal owner(s):	FREDERICK & RATLIFF
DOMINION COAL CORP	Mine:	DOMINION # 12	Employees:	4	County:	BUCHANAN
Charles E Ellis	Type mine:	deep(TR)	Days worked:	15	Seam(s):	JAWBONE
Box 70	Status-1991:	active	Hours worked:	593	Seam ht(s):	37
Vansant VA 24656	Tons-1989:	0	Tons/man/hour:	16.3	Equipment:	CM, SCAR, RD, ATRS
703-935-8810	Tons-1990:	9,653	Wages:	22,567	Coal owner(s):	BIG VEIN POCAHONTAS

DOMINION COAL CORP Charles E Ellis Box 70 Vansant VA 24656 703-935-8810	Mine: DOMINION # 13 Type mine: deep(TR) Status-1991: active Tons-1989: 18,269 Tons-1990: 54,308	Employees: 7 Days worked: 146 Hours worked: 9,577 Tons/man/hour: 5.7 Wages: 180,807	County: BUCHANAN Seam(s): HAGY Seam ht(s): 37 Equipment: CM, SCAR, RD, ATRS Coal owner(s): BIG VEIN POCAHONTAS
DOMINION COAL CORP Charles E Ellis Box 70 Vansant VA 24656 703-935-8810	Mine: DOMINION # 14 Type mine: deep(TR) Status-1991: active Tons-1989: 0 Tons-1990: 4,957	Employees: 6 Days worked: 26 Hours worked: 1,465 Tons/man/hour: 3.4 Wages: 30,597	County: BUCHANAN Seam(s): HAGY Seam ht(s): 36 Equipment: CM, SCAR, RD, ATRS Coal owner(s): LEVISA COAL CORP
DOMINION COAL CORP Charles E Ellis Box 70 Vansant VA 24656 703-935-8810	Mine: DOMINION # 15 Type mine: surface(S) Status-1991: active Tons-1989: 0 Tons-1990: 0	Employees: 0 Days worked: 0 Hours worked: 0 Tons/man/hour: na Wages: 0	County: BUCHANAN Seam(s): KENNEDY Seam ht(s): NA Equipment: STRIP Coal owner(s): LEVISA COAL CORP
DOMINION COAL CORP Charles E Ellis Box 70 Vansant VA 24656 703-935-8810	Mine: DOMINION # 17 Type mine: deep(TR) Status-1991: active Tons-1989: 0 Tons-1990: 14,666	Employees: 7 Days worked: 81 Hours worked: 5,300 Tons/man/hour: 2.8 Wages: 87,285	County: BUCHANAN Seam(s): JAWBONE Seam ht(s): 30 Equipment: CM, SCAR, RD, ATRS Coal owner(s): BIG VEIN POCAHONTAS
DOMINION COAL CORP Charles E Ellis Box 70 Vansant VA 24656 703-935-8810	Mine: DOMINION # 18 Type mine: deep(TR) Status-1991: active Tons-1989: 0 Tons-1990: 25,124	Employees: 7 Days worked: 126 Hours worked: 9,741 Tons/man/hour: 2.6 Wages: 179,590	County: BUCHANAN Seam(s): SPLASHDAM Seam ht(s): 72 Equipment: CM, SCAR, RD, ATRS Coal owner(s): STINSON et al
DOMINION COAL CORP Charles E Ellis Box 70 Vansant VA 24656 703-935-8810	Mine: RED ASH # 3 Type mine: deep(TR) Status-1991: active Tons-1989: 234,032 Tons-1990: 259,353	Employees: 35 Days worked: 265 Hours worked: 82,197 Tons/man/hour: 3.2 Wages: 1,516,183	County: BUCHANAN Seam(s): KENNEDY Seam ht(s): 36 Equipment: CM, SCAR, RD, ATRS Coal owner(s): BIG VEIN POCAHONTAS
DOMINION COAL CORP Charles E Ellis Box 70 Vansant VA 24656 703-935-8810	Mine: WINSTON # 9 Type mine: deep(TR) Status-1991: inactive Tons-1989: 39,126 Tons-1990: 0	Employees: 0 Days worked: 0 Hours worked: 0 Tons/man/hour: na Wages: 0	County: BUCHANAN Seam(s): KENNEDY Seam ht(s): 38 Equipment: CM, SCAR, RD, ATRS Coal owner(s): BIG VEIN POCAHONTAS
DOMINION COAL CORP Charles E Ellis Box 70 Vansant VA 24656 703-935-8810	Mine: WINSTON # 10 Type mine: deep(TR) Status-1991: active Tons-1989: 265,761 Tons-1990: 233,959	Employees: 32 Days worked: 264 Hours worked: 75,635 Tons/man/hour: 3.1 Wages: 1,386,983	County: BUCHANAN Seam(s): JAWBONE Seam ht(s): 50 Equipment: CM, SCAR, RD, ATRS Coal owner(s): BIG VEIN POCAHONTAS
DOMINION COAL CORP Charles E Ellis Box 70 Vansant VA 24656 703-935-8810	Mine: YOUNGS BRANCH Type mine: deep(TR) Status-1991: active Tons-1989: 360,580 Tons-1990: 395,795	Employees: 68 Days worked: 265 Hours worked: 159,402 Tons/man/hour: 2.5 Wages: 2,980,059	County: BUCHANAN Seam(s): RAVEN Seam ht(s): 27 Equipment: CM, SCAR, RD, ATRS Coal owner(s): BIG VEIN POCAHONTAS
DORCHESTER COAL CO R B Moore Box 3237 Wise VA 24293 703-328-8078	Mine: # 1 Type mine: deep(TR) Status-1991: active Tons-1989: 356,762 Tons-1990: 378,788	Employees: 43 Days worked: 255 Hours worked: 90,443 Tons/man/hour: 4.2 Wages: 2,007,121	County: WISE Seam(s): DORCHESTER Seam ht(s): 72 Equipment: CM, SCAR, RD, ATRS Coal owner(s): GLAMORGAN LAND CO

DORCHESTER MINING CO INC Richard Gilliam Box 2560 Wise VA 24293 703-328-5123	Mine: # 1 Type mine: deep(TR) Status-1991: active Tons-1989: 235,715 Tons-1990: 298,806	Employees: 30 Days worked: 260 Hours worked: 76,557 Tons/man/hour: 3.9 Wages: 1,022,037	County: DICKENSON Seam(s): DORCHESTER Seam ht(s): 48 Equipment: CM, SCAR, RD, ATRS Coal owner(s): CUMBERLAND COLLIERIES
DORIS COAL CO INC H G Freeman Box 2035 Grundy VA 24614 703-935-2231	Mine: # 1 Type mine: deep(TR) Status-1991: active Tons-1989: 25,415 Tons-1990: 25,225	Employees: 12 Days worked: 188 Hours worked: 31,528 Tons/man/hour: 0.8 Wages: 192,030	County: BUCHANAN Seam(s): SPLASHDAM Seam ht(s): 32 Equipment: CM, BCAR, RD Coal owner(s): CORDELIA S CARROLL
DOTSON & MULLINS COAL CO INC Dexter Dotson Box 1187 Wise VA 24293 703-328-6697	Mine: # 1 Type mine: surface(S) Status-1991: active Tons-1989: 0 Tons-1990: 8,216	Employees: 5 Days worked: 198 Hours worked: 7,981 Tons/man/hour: 1.0 Wages: 68,116	County: WISE Seam(s): AILY/KENNEDY Seam ht(s): NA Equipment: STRIP Coal owner(s): FLEMING LAND CORP
DOUBLE B MINING CO INC Lloyd Blankenship Drawer 1160 Grundy VA 24614 703-935-8632	Mine: # 2 Type mine: deep(TR) Status-1991: active Tons-1989: 133,039 Tons-1990: 67,267	Employees: 13 Days worked: 261 Hours worked: 31,260 Tons/man/hour: 2.2 Wages: 427,518	County: BUCHANAN Seam(s): HAGY Seam ht(s): 38 Equipment: CMA, CH, RD, SCOOP Coal owner(s): WELLMORE COAL CORP
DOUBLE L COAL CORP Roscoe Lester Box 46 Big Rock VA 24603 703-935-7521	Mine: # 2 Type mine: deep(TR) Status-1991: active Tons-1989: 75,233 Tons-1990: 107,042	Employees: 12 Days worked: 249 Hours worked: 24,631 Tons/man/hour: 4.3 Wages: 292,982	County: BUCHANAN Seam(s): EAGLE Seam ht(s): 50 Equipment: CM, SCAR, RD, ATRS Coal owner(s): UNITED COAL CO
DOUBLE M # 2 MINE INC Clyde A Mullins Box 349 Appalachia VA 24216 703-565-2160	Mine: # 1 Type mine: deep(TR) Status-1991: active Tons-1989: 146,281 Tons-1990: 114,912	Employees: 32 Days worked: 263 Hours worked: 49,669 Tons/man/hour: 2.3 Wages: 880,437	County: WISE Seam(s): PARDEE Seam ht(s): 48 Equipment: CM, SCAR, RD, ATRS Coal owner(s): PENN VIRGINIA
DOUBLE M COAL CO INC Clyde A Mullins Box 349 Appalachia VA 24216 703-565-2160	Mine: # 4 Type mine: deep(TR) Status-1991: active Tons-1989: 126,823 Tons-1990: 89,868	Employees: 10 Days worked: 214 Hours worked: 19,867 Tons/man/hour: 4.5 Wages: 402,065	County: WISE Seam(s): PARDEE Seam ht(s): 54 Equipment: CM, SCAR, RD, ATRS Coal owner(s): PENN VIRGINIA
DOUBLE R COAL CO INC Bill Ratliff Box 50 Oakwood VA 24631 703-935-8327	Mine: # 1 Type mine: deep(TR) Status-1991: active Tons-1989: 59,641 Tons-1990: 124,579	Employees: 30 Days worked: 250 Hours worked: 57,103 Tons/man/hour: 2.2 Wages: 710,786	County: DICKENSON Seam(s): RAVEN Seam ht(s): 60 Equipment: CM, SCAR, RD, ATRS Coal owner(s): CLINCHFIELD COAL CO
EAGLE EQUIPMENT & SUPPLY INC Harold F Asbury Box 66 Jacksboro TN 37757 615-562-4396	Mine: # 1 Type mine: surface(A) Status-1991: active Tons-1989: 0 Tons-1990: 7,855	Employees: 0 Days worked: 0 Hours worked: 0 Tons/man/hour: na Wages: 0	County: DICKENSON Seam(s): JAWBONE Seam ht(s): NA Equipment: AUGER Coal owner(s): CLINCHFIELD COAL CO
EAGLE EQUIPMENT & SUPPLY INC Harold F Asbury Box 66 Jacksboro TN 37757 615-562-4396	Mine: EAGLE # 2 Type mine: surface(A) Status-1991: active Tons-1989: 0 Tons-1990: 9,091	Employees: 4 Days worked: 80 Hours worked: 2,085 Tons/man/hour: 4.4 Wages: 29,782	County: LEE Seam(s): PARDEE Seam ht(s): NA Equipment: AUGER Coal owner(s): DULCIMER LAND CO

EAGLE EQUIPMENT & SUPPLY INC Harold F Asbury Box 66 Jacksboro TN 37757 615-562-4396	Mine: # 3 Type mine: surface(A) Status-1991: active Tons-1989: 0 Tons-1990: 16,637	Employees: 2 Days worked: 267 Hours worked: 1,416 Tons/man/hour: 11.7 Wages: 18,052	County: DICKENSON Seam(s): TILLER Seam ht(s): NA Equipment: AUGER Coal owner(s): CLINCHFIELD COAL CO
EARL COAL CO INC Earl Tester Box 509 Hurley VA 24620 703-566-7766	Mine: # 1 Type mine: deep(TR) Status-1991: active Tons-1989: 131,883 Tons-1990: 120,192	Employees: 13 Days worked: 229 Hours worked: 24,824 Tons/man/hour: 4.8 Wages: 287,214	County: BUCHANAN Seam(s): EAGLE Seam ht(s): 60 Equipment: CM, SCAR, RD, ATRS Coal owner(s): WELLMORE COAL CORP
EAST STAR MINING INC Clinton Ramey Box 189 Swords Creek VA 24649 703-873-6474	Mine: # 1 Type mine: deep(TR) Status-1991: active Tons-1989: 68,685 Tons-1990: 30,907	Employees: 13 Days worked: 125 Hours worked: 11,916 Tons/man/hour: 2.6 Wages: 114,841	County: BUCHANAN Seam(s): KENNEDY Seam ht(s): 30 Equipment: CM, SCOOP, RD, ATRS Coal owner(s): PERMAC
EAST STAR MINING INC Clinton L Ramey Box 189 Swords Creek VA 24649 703-873-8474	Mine: # 2 Type mine: deep(TR) Status-1991: active Tons-1989: 0 Tons-1990: 3,425	Employees: 6 Days worked: 21 Hours worked: 1,091 Tons/man/hour: 3.1 Wages: 12,853	County: BUCHANAN Seam(s): RAVEN Seam ht(s): 36 Equipment: CM, SCOOP, RD, ATRS Coal owner(s): PERMAC
EASTERN COAL CO Kenes Roberts Box 452 Tazewell VA 24651 703-988-2466	Mine: # 9 Type mine: deep(TR) Status-1991: active Tons-1989: 61,109 Tons-1990: 57,235	Employees: 11 Days worked: 224 Hours worked: 20,472 Tons/man/hour: 2.8 Wages: 231,270	County: TAZEWELL Seam(s): TILLER Seam ht(s): 42 Equipment: CM, BCAR, RD, ATRS Coal owner(s): COAL MOUNTAIN MINING
ENTERPRISE COAL CORP Judy Hamilton Box 466 Coeburn VA 24230 703-395-6615	Mine: # 1 Type mine: surface(S) Status-1991: active Tons-1989: 4,733 Tons-1990: 5,690	Employees: 1 Days worked: 110 Hours worked: 640 Tons/man/hour: 8.9 Wages: 6,144	County: DICKENSON Seam(s): DORCHESTER Seam ht(s): NA Equipment: STRIP Coal owner(s): VICC
ESTEP COAL CO INC James Estep Box 2035 Grundy VA 24614 703-935-2231	Mine: # 2 Type mine: deep(TR) Status-1991: active Tons-1989: 76,059 Tons-1990: 21,206	Employees: 15 Days worked: 82 Hours worked: 9,840 Tons/man/hour: 2.2 Wages: 214,091	County: BUCHANAN Seam(s): BLAIR Seam ht(s): 48 Equipment: CM, SCAR, RD, ATRS Coal owner(s): UNITED COAL CO
FALCON COAL CORP Gary Skeens Box 1234 Grundy VA 24614 703-935-7142	Mine: # 1 Type mine: deep(TR) Status-1991: active Tons-1989: 270,510 Tons-1990: 291,073	Employees: 73 Days worked: 304 Hours worked: 153,534 Tons/man/hour: 1.9 Wages: 1,626,555	County: BUCHANAN Seam(s): JAWBONE Seam ht(s): 42 Equipment: CM, SCAR, RD, ATRS Coal owner(s): WELLMORE COAL CORP
FIDDLE COAL CO INC J E Cooper Box 4285 Richlands VA 24641 703-963-9369	Mine: # 1 Type mine: deep(TR) Status-1991: active Tons-1989: 274,692 Tons-1990: 259,979	Employees: 28 Days worked: 222 Hours worked: 51,335 Tons/man/hour: 5.1 Wages: 990,563	County: TAZEWELL Seam(s): POCAHONTAS # 3 Seam ht(s): 46 Equipment: CM, SCAR, SCOOP, RD Coal owner(s): CONSOLIDATION COAL
FINCASTLE MINING INC James L Stump Box V Oakwood VA 24631 703-498-4581	Mine: # 1 Type mine: surface(S) Status-1991: inactive Tons-1989: 0 Tons-1990: 0	Employees: 0 Days worked: 0 Hours worked: 0 Tons/man/hour: na Wages: 0	County: BUCHANAN Seam(s): LOWER BANNER Seam ht(s): NA Equipment: STRIP Coal owner(s): FRANKS & CLYBORNE

FLIPPY COAL CO INC Carl J Davis 106 Suffolk Avenue Richlands VA 24641 703-963-9288	Mine: # 1 Type mine: deep(TR) Status-1991: active Tons-1989: 68,546 Tons-1990: 65,586	Employees: 14 Days worked: 255 Hours worked: 42,370 Tons/man/hour: 1.5 Wages: 360,764	County: BUCHANAN Seam(s): KENNEDY Seam ht(s): 32 Equipment: CM, SCAR, RD, ATRS Coal owner(s): BIG AX - KOCH RAVEN
FOUR O MINNG CO INC George E Owens Box 22 Grundy VA 24614 703-935-2222	Mine: # 3 Type mine: deep(TR) Status-1991: active Tons-1989: 0 Tons-1990: 1,222	Employees: 6 Days worked: 5 Hours worked: 240 Tons/man/hour: 5.1 Wages: 3,400	County: DICKENSON Seam(s): UPPER BANNER Seam ht(s): 40 Equipment: CM, CH, RD, ATRS Coal owner(s): CLINCHFIELD COAL CO
FREDA COAL INC Lincous F Perkins Box 341 Swords Creek VA 24649 703-991-0028	Mine: # 1 Type mine: deep(TR) Status-1991: active Tons-1989: 93,201 Tons-1990: 84,052	Employees: 18 Days worked: 247 Hours worked: 35,608 Tons/man/hour: 2.4 Wages: 347,673	County: BUCHANAN Seam(s): KENNEDY Seam ht(s): 30 Equipment: CM, SCOOP, RD, ATRS Coal owner(s): PERMAC
FREEMAN FUELS INC Daniel V Freeman Box 2000 Wise VA 24293 703-328-3672	Mine: # 5 Type mine: surface(A) Status-1991: active Tons-1989: 0 Tons-1990: 0	Employees: 0 Days worked: 0 Hours worked: 0 Tons/man/hour: na Wages: 0	County: WISE Seam(s): CLINTWOOD Seam ht(s): 48 Equipment: AUGER Coal owner(s): VICC
FREEMAN FUELS INC Daniel V Freeman Box 2000 Wise VA 24293 703-328-3672	Mine: # 5 Type mine: surface(S) Status-1991: active Tons-1989: 296,914 Tons-1990: 206,651	Employees: 48 Days worked: 259 Hours worked: 100,128 Tons/man/hour: 2.1 Wages: 1,031,646	County: WISE Seam(s): CLINTWOOD/KELLY Seam ht(s): 30/45 Equipment: STRIP Coal owner(s): VICC
FREEMAN FUELS INC Daniel V Freeman Box 2000 Wise VA 24293 703-328-3672	Mine: # 7 Type mine: surface(S) Status-1991: active Tons-1989: 1,065 Tons-1990: 0	Employees: 0 Days worked: 0 Hours worked: 0 Tons/man/hour: na Wages: 0	County: WISE Seam(s): AILY Seam ht(s): NA Equipment: STRIP Coal owner(s): VICC
FREEMAN FUELS INC Daniel V Freeman Box 2000 Wise VA 24293 703-328-3672	Mine: # 7 Type mine: surface(A) Status-1991: active Tons-1989: 23,417 Tons-1990: 827	Employees: 8 Days worked: 15 Hours worked: 490 Tons/man/hour: 1.7 Wages: 7,188	County: WISE Seam(s): AILY Seam ht(s): NA Equipment: AUGER Coal owner(s): VICC
FREEMAN FUELS INC Daniel V Freeman Box 2000 Wise VA 24293 703-328-3672	Mine: # 8 Type mine: surface(S) Status-1991: active Tons-1989: 0 Tons-1990: 14,300	Employees: 8 Days worked: 72 Hours worked: 4,492 Tons/man/hour: 3.2 Wages: 51,179	County: DICKENSON Seam(s): NA Seam ht(s): NA Equipment: STRIP Coal owner(s): BUELA PHILLIPS
FREEMAN FUELS INC Daniel V Freeman Box 2000 Wise VA 24293 703-328-3672	Mine: # 8 Type mine: surface(A) Status-1991: active Tons-1989: 23,417 Tons-1990: 827	Employees: 8 Days worked: 15 Hours worked: 491 Tons/man/hour: 1.7 Wages: 7,188	County: WISE Seam(s): AILY Seam ht(s): NA Equipment: AUGER Coal owner(s): VICC
FREEMAN FUELS INC Daniel V Freeman Box 2000 Wise VA 24293 703-328-3672	Mine: # 9 Type mine: surface(A) Status-1991: active Tons-1989: 0 Tons-1990: 0	Employees: 0 Days worked: 0 Hours worked: 0 Tons/man/hour: na Wages: 0	County: DICKENSON Seam(s): NA Seam ht(s): NA Equipment: AUGER Coal owner(s): BUELA PHILLIPS

FRONTIER COAL CORP Don E Keene Box 626 Tazewell VA 24651 703-988-2260	Mine: # 1 Type mine: deep(TR) Status-1991: active Tons-1989: 0 Tons-1990: 0	Employees: 0 Days worked: 0 Hours worked: 0 Tons/man/hour: na Wages: 0	County: TAZEWELL Seam(s): LOWER HORSEPEN Seam ht(s): 42 Equipment: NA Coal owner(s): CONSOLIDATION COAL
G & A COAL CO INC Gene Ball Box 109 Raven VA 24639 703-498-4558	Mine: # 1 Type mine: deep(TR) Status-1991: active Tons-1989: 376,480 Tons-1990: 397,159	Employees: 51 Days worked: 255 Hours worked: 101,537 Tons/man/hour: 3.9 Wages: 1,670,617	County: TAZEWELL Seam(s): UPPER HORSEPEN Seam ht(s): 42 Equipment: CM, SCAR, RD, ATRS Coal owner(s): CONSOLIDATION COAL
GARDEN CREEK POCAHONTAS CO Ken Price Drawer L Oakwood VA 24631 703-498-4635	Mine: VP # 6 Type mine: deep(TI) Status-1991: active Tons-1989: 1,663,724 Tons-1990: 1,705,303	Employees: 328 Days worked: 239 Hours worked: 722,834 Tons/man/hour: 2.4 Wages: 12,089,134	County: BUCHANAN Seam(s): POCAHONTAS # 3 Seam ht(s): 84 Equipment: LW, CM, SCAR, RD, ATRS Coal owner(s): BIG VEIN POCAHONTAS
GOOD TIMES MINING INC Jay Wallace Box 530 Grundy VA 24614 703-935-4825	Mine: # 4 Type mine: deep(TR) Status-1991: active Tons-1989: 0 Tons-1990: 58,019	Employees: 16 Days worked: 219 Hours worked: 24,781 Tons/man/hour: 2.3 Wages: 450,318	County: BUCHANAN Seam(s): LOWER BANNER Seam ht(s): 32 Equipment: CM, SCAR, RD, ATRS Coal owner(s): PERMAC
GRACE COAL CORP Danie Edwards Drawer N Haysi VA 24256 703-865-5653	Mine: # 2 Type mine: deep(TR) Status-1991: active Tons-1989: 40,861 Tons-1990: 50,764	Employees: 16 Days worked: 200 Hours worked: 25,529 Tons/man/hour: 2.0 Wages: 286,522	County: SCOTT Seam(s): COVE CREEK Seam ht(s): 48 Equipment: CM, BCAR, RD, ATRS Coal owner(s): PARK COAL CO
GREATER WISE INC Mike Thomas Box 668 Norton VA 24273 703-679-5796	Mine: # 13 Type mine: surface(S) Status-1991: active Tons-1989: 316,854 Tons-1990: 248,748	Employees: 29 Days worked: 253 Hours worked: 67,108 Tons/man/hour: 3.7 Wages: 1,139,161	County: WISE Seam(s): PHI/UST Seam ht(s): 40/12 Equipment: STRIP Coal owner(s): PENN VIRGINIA
GREATER WISE INC Mike Thomas Box 668 Norton VA 24273 703-679-5796	Mine: # 14 Type mine: surface(S) Status-1991: active Tons-1989: 41,171 Tons-1990: 212,738	Employees: 27 Days worked: 253 Hours worked: 59,382 Tons/man/hour: 3.6 Wages: 998,973	County: WISE Seam(s): CGR/LOW SPLINT Seam ht(s): 28/48 Equipment: STRIP Coal owner(s): STEINMAN DEVELOPMENT
H & G MINING CO INC J C Hawkins Box 1187 Wise VA 24293 703-328-6697	Mine: # 1 Type mine: surface(A) Status-1991: active Tons-1989: 0 Tons-1990: 343	Employees: 0 Days worked: 0 Hours worked: 0 Tons/man/hour: na Wages: 0	County: WISE Seam(s): CLINTWOOD Seam ht(s): NA Equipment: AUGER Coal owner(s): VIVIAN SLEMP et al
H & G MINING CO INC J C Hawkins Box 1187 Wise VA 24293 703-328-6697	Mine: # 1 Type mine: surface(S) Status-1991: active Tons-1989: 59,271 Tons-1990: 38,336	Employees: 10 Days worked: 246 Hours worked: 25,113 Tons/man/hour: 1.5 Wages: 265,724	County: WISE Seam(s): CLINTWOOD Seam ht(s): 24 Equipment: STRIP Coal owner(s): VICC
H B & B EQUIPMENT CO INC Harold Mitchell Box 767 Honaker VA 24260 703-873-5434	Mine: # 1 Type mine: deep(TR) Status-1991: active Tons-1989: 87,209 Tons-1990: 21,126	Employees: 20 Days worked: 62 Hours worked: 9,540 Tons/man/hour: 2.2 Wages: 130,686	County: DICKENSON Seam(s): RAVEN Seam ht(s): 44 Equipment: CM, SCAR, RD, ATRS Coal owner(s): CLINCHFIELD COAL CO

H B & B EQUIPMENT CO INC Harold Mitchell Box 767 Honaker VA 24260 703-873-5434	Mine: # 4 Type mine: deep(TR) Status-1991: active Tons-1989: 0 Tons-1990: 52,605	Employees: 24 Days worked: 103 Hours worked: 18,115 Tons/man/hour: 2.9 Wages: 220,088	County: DICKENSON Seam(s): UPPER BANNER Seam ht(s): 60 Equipment: CM, SCAR, RD, ATRS Coal owner(s): CLINCHFIELD COAL CO
H B & B EQUIPMENT CO INC Harold Mitchell Box 767 Honaker VA 24260 703-873-5434	Mine: # 5 Type mine: deep(TR) Status-1991: active Tons-1989: 0 Tons-1990: 1,887	Employees: 11 Days worked: 23 Hours worked: 2,059 Tons/man/hour: 0.9 Wages: 26,588	County: DICKENSON Seam(s): UPPER BANNER Seam ht(s): 36 Equipment: CM, SCAR, RD, ATRS Coal owner(s): CLINCHFIELD COAL CO
H C BOSTIC COAL CO INC Wayne Bostic Drawer 220 Swords Creek VA 24649 703-991-0021	Mine: # 16 Type mine: surface(S) Status-1991: active Tons-1989: 48,738 Tons-1990: 29,652	Employees: 12 Days worked: 250 Hours worked: 25,701 Tons/man/hour: 1.2 Wages: 222,448	County: RUSSELL Seam(s): BIG FORK/UBA Seam ht(s): 36/34 Equipment: STRIP Coal owner(s): BUCKHORN COAL CO
H C BOSTIC COAL CO INC Wayne Bostic Drawer 220 Swords Creek VA 24649 703-991-0021	Mine: # 3 Type mine: deep(TR) Status-1991: active Tons-1989: 0 Tons-1990: 0	Employees: 0 Days worked: 0 Hours worked: 0 Tons/man/hour: na Wages: 0	County: RUSSELL Seam(s): KENNEDY Seam ht(s): 32 Equipment: NA Coal owner(s): BUCKHORN COAL CO
H C BOSTIC COAL CO INC Wayne Bostic Drawer 220 Swords Creek VA 24649 703-991-0021	Mine: # 4 Type mine: deep(TR) Status-1991: active Tons-1989: 0 Tons-1990: 0	Employees: 0 Days worked: 0 Hours worked: 0 Tons/man/hour: na Wages: 0	County: RUSSELL Seam(s): KENNEDY Seam ht(s): 32 Equipment: NA Coal owner(s): BUCKHORN COAL CO
H C BOSTIC COAL CO INC Wayne Bostic Drawer 220 Swords Creek VA 24649 703-991-0021	Mine: RED ASH # 1 Type mine: deep(TR) Status-1991: inactive Tons-1989: 0 Tons-1990: 0	Employees: 0 Days worked: 0 Hours worked: 0 Tons/man/hour: na Wages: 0	County: BUCHANAN Seam(s): RAVEN Seam ht(s): NA Equipment: NA Coal owner(s): J S & A P GILLESPIE
HAR-LEE COAL CO INC Mike Yates Box 267-B Clintwood VA 24228 703-926-4380	Mine: # 1 Type mine: deep(TR) Status-1991: active Tons-1989: 18,577 Tons-1990: 15,424	Employees: 15 Days worked: 90 Hours worked: 10,800 Tons/man/hour: 1.4 Wages: 108,000	County: LEE Seam(s): TAGGART Seam ht(s): 36 Equipment: CM, SCAR, RD, ATRS Coal owner(s): JERICO MINING CO
HAR-LEE COAL CO INC Mike Yates Box 267-B Clintwood VA 24228 703-926-4380	Mine: # 2 Type mine: deep(TR) Status-1991: active Tons-1989: 0 Tons-1990: 44,801	Employees: 15 Days worked: 189 Hours worked: 19,901 Tons/man/hour: 2.3 Wages: 218,862	County: LEE Seam(s): TAGGART MARKER Seam ht(s): 32 Equipment: CM, SCAR, RD, ATRS Coal owner(s): BLACKWOOD LAND CO
HAR-LEE COAL CO INC Clyde Davis Box 267-B Clintwood VA 24228 703-926-4380	Mine: # 3 Type mine: deep(TR) Status-1991: active Tons-1989: 0 Tons-1990: 50,375	Employees: 20 Days worked: 168 Hours worked: 19,367 Tons/man/hour: 2.6 Wages: 328,294	County: WISE Seam(s): KELLY Seam ht(s): 48 Equipment: CM, SCAR, RD, ATRS Coal owner(s): RED RIVER COAL CO
HARMAN MINING CORP Tom Deskins Box 60 Harman VA 24618 703-531-8411	Mine: # 1A Type mine: deep(TR) Status-1991: active Tons-1989: 81,000 Tons-1990: 162,009	Employees: 38 Days worked: 242 Hours worked: 83,203 Tons/man/hour: 1.9 Wages: 1,592,145	County: BUCHANAN Seam(s): SPLASHDAM Seam ht(s): 36 Equipment: CM, SCAR, RD, ATRS Coal owner(s): BULL CREEK COAL CO

HARMAN MINING CORP Tom Deskins Box 60 Harman VA 24618 703-531-8411	Mine: GREENBRIER # 1 Type mine: deep(TR) Status-1991: active Tons-1989: 372,000 Tons-1990: 461,671	Employees: 119 Days worked: 246 Hours worked: 249,276 Tons/man/hour: 1.9 Wages: 4,920,523	County: BUCHANAN Seam(s): SPLASHDAM Seam ht(s): 48 Equipment: CM, BCAR, RD, ATRS Coal owner(s): BULL CREEK COAL CO
HARMAN MINING CORP Tom Deskins Box 60 Harman VA 24618 703-531-8411	Mine: VENUS Type mine: deep(TR) Status-1991: active Tons-1989: 0 Tons-1990: 0	Employees: 0 Days worked: 0 Hours worked: 0 Tons/man/hour: na Wages: 0	County: BUCHANAN Seam(s): NA Seam ht(s): NA Equipment: NA Coal owner(s): BULL CREEK COAL CO
HIGHLANDER COAL CORP Jerry Skeens Box 1234 Grundy VA 24614 703-935-7142	Mine: # 1 Type mine: deep(TR) Status-1991: active Tons-1989: 21,739 Tons-1990: 66,370	Employees: 12 Days worked: 149 Hours worked: 26,954 Tons/man/hour: 2.5 Wages: 320,652	County: BUCHANAN Seam(s): SPLASHDAM Seam ht(s): 32 Equipment: CM, SCAR, RD, ATRS Coal owner(s): JUSTICE HEIRS
HIOPE MINING INC Danny McGlothlin Box 1354 Honaker VA 24260 703-873-6726	Mine: # 1 Type mine: deep(TR) Status-1991: active Tons-1989: 132,656 Tons-1990: 77,932	Employees: 17 Days worked: 216 Hours worked: 26,843 Tons/man/hour: 2.9 Wages: 416,694	County: TAZEWELL Seam(s): UPPER HORSEPEN Seam ht(s): 40 Equipment: CM, SCAR, RD, ATRS Coal owner(s): CONSOLIDATION COAL
HOBBS BROTHERS COAL CO INC Danny R Hobbs Box 139A Whitewood VA 24657 703-881-8724	Mine: # 18 Type mine: deep(TR) Status-1991: active Tons-1989: 5,282 Tons-1990: 57,818	Employees: 10 Days worked: 230 Hours worked: 18,366 Tons/man/hour: 3.1 Wages: 163,896	County: BUCHANAN Seam(s): JAWBONE Seam ht(s): 48 Equipment: CM, BCAR, RD, ATRS Coal owner(s): FINCASTLE MINING INC
HOBCEW COAL CO Bruce Robinson Box 1000 Cumberland Gap TN 37724 606-869-4755	Mine: # 1 Type mine: surface(S) Status-1991: active Tons-1989: 0 Tons-1990: 0	Employees: 0 Days worked: 0 Hours worked: 0 Tons/man/hour: na Wages: 0	County: LEE Seam(s): NA Seam ht(s): NA Equipment: STRIP Coal owner(s): HOBCEW COAL CO
HOKIE MINING CO Kenneth Stacy Box 1774 Bristol VA 24201 703-669-8411	Mine: # 1 Type mine: surface(S) Status-1991: active Tons-1989: 0 Tons-1990: 5,125	Employees: 5 Days worked: 52 Hours worked: 3,583 Tons/man/hour: 1.4 Wages: 37,750	County: RUSSELL Seam(s): KENNEDY Seam ht(s): NA Equipment: STRIP Coal owner(s): RAPOCA ENERGY CO
HOKIE MINING CO Sam Blankenship Box 1774 Bristol VA 24203 703-669-8411	Mine: # 1 Type mine: deep(TR) Status-1991: inactive Tons-1989: 0 Tons-1990: 0	Employees: 0 Days worked: 0 Hours worked: 0 Tons/man/hour: na Wages: 0	County: DICKENSON Seam(s): LOW SPLINT Seam ht(s): NA Equipment: NA Coal owner(s): RAPOCA ENERGY CO
HOLLOW POINT MINING INC Herbie Noel Box 135 Phyllis KY 41554 703-531-8796	Mine: # 1 Type mine: deep(TR) Status-1991: active Tons-1989: 37,737 Tons-1990: 12,890	Employees: 20 Days worked: 73 Hours worked: 11,502 Tons/man/hour: 1.1 Wages: 121,654	County: BUCHANAN Seam(s): SPLASHDAM Seam ht(s): 36 Equipment: CM, SCAR, RD, ATRS Coal owner(s): RAPOCA ENERGY CO
HOLLOW POINT MINING INC Bill Stacy Box 135 Phyllis KY 41554 703-531-8796	Mine: # 3 Type mine: deep(TR) Status-1991: active Tons-1989: 0 Tons-1990: 947	Employees: 16 Days worked: 42 Hours worked: 4,191 Tons/man/hour: 0.2 Wages: 50,104	County: BUCHANAN Seam(s): HAGY Seam ht(s): 30 Equipment: CM, SCAR, RD, ATRS Coal owner(s): RAPOCA ENERGY CO

HOLLOW POINT MINING INC George Coleman Box 429 Big Rock VA 24603 703-935-7001	Mine: # 4 Type mine: deep(TR) Status-1991: active Tons-1989: 0 Tons-1990: 0	Employees: 0 Days worked: 0 Hours worked: 0 Tons/man/hour: na Wages: 0	County: BUCHANAN Seam(s): BLAIR Seam ht(s): NA Equipment: NA Coal owner(s): RAPOCA ENERGY CO
HONEY BRANCH MINING INC Kenny L Stacy Box 1280 Grundy VA 24614 703-628-8698	Mine: # 1 Type mine: surface(S) Status-1991: inactive Tons-1989: 0 Tons-1990: 0	Employees: 0 Days worked: 0 Hours worked: 0 Tons/man/hour: na Wages: 0	County: WISE Seam(s): JAWBONE Seam ht(s): NA Equipment: STRIP Coal owner(s): RAPOCA ENERGY CO
HOPE MINING INC Kenneth Hurley Drawer 269 Hurley VA 24620 703-566-7700	Mine: # 2 Type mine: deep(TR) Status-1991: active Tons-1989: 14,846 Tons-1990: 42,485	Employees: 11 Days worked: 250 Hours worked: 22,080 Tons/man/hour: 1.9 Wages: 200,089	County: BUCHANAN Seam(s): SPLASHDAM Seam ht(s): 28 Equipment: CM, SCAR, RD, ATRS Coal owner(s): JUSTICE HEIRS
HORN CONSTRUCTION CO INC Edward Horn Box 815 Grundy VA 24614 703-935-5034	Mine: # 16 Type mine: surface(S) Status-1991: active Tons-1989: 79,572 Tons-1990: 80,712	Employees: 9 Days worked: 252 Hours worked: 21,400 Tons/man/hour: 3.8 Wages: 238,846	County: BUCHANAN Seam(s): BLAIR/EAGLE Seam ht(s): 55/74 Equipment: STRIP Coal owner(s): WELLMORE COAL CORP
HORN CONSTRUCTION CO INC Edward Horn Box 815 Grundy VA 24614 703-935-5034	Mine: # 14 Type mine: surface(S) Status-1991: active Tons-1989: 107,422 Tons-1990: 72,597	Employees: 11 Days worked: 252 Hours worked: 26,450 Tons/man/hour: 2.7 Wages: 295,589	County: BUCHANAN Seam(s): BLAIR/EAGLE/DOR Seam ht(s): NA Equipment: STRIP Coal owner(s): WELLMORE COAL CORP
HORNE BROTHERS MINING CO INC Douglas N Horne Box 929 Wise VA 24293 703-328-5369	Mine: # 1 Type mine: surface(A) Status-1991: active Tons-1989: 0 Tons-1990: 1,076	Employees: 0 Days worked: 0 Hours worked: 0 Tons/man/hour: na Wages: 0	County: LEE Seam(s): UPPER STANDIFORD Seam ht(s): NA Equipment: AUGER Coal owner(s): SIGMON COAL CO
HORNE BROTHERS MINING CO INC William C Horne Box 949 Wise VA 24293 703-328-5369	Mine: # 1 Type mine: surface(S) Status-1991: active Tons-1989: 107,176 Tons-1990: 114,085	Employees: 23 Days worked: 286 Hours worked: 54,238 Tons/man/hour: 2.1 Wages: 580,954	County: LEE Seam(s): TA/UST/KELLY Seam ht(s): NA Equipment: STRIP Coal owner(s): JERICO MINING CO
HUMPHREYS ENTERPRISES INC Mike Thomas Box 668 Norton VA 24273 703-679-5796	Mine: # 16 Type mine: surface(S) Status-1991: active Tons-1989: 235,824 Tons-1990: 204,733	Employees: 28 Days worked: 253 Hours worked: 64,291 Tons/man/hour: 3.2 Wages: 1,028,189	County: WISE Seam(s): KE/UST/TAGGART Seam ht(s): NA Equipment: STRIP Coal owner(s): PENN VIRGINIA
HUMPHREYS ENTERPRISES INC Mike Thomas Box 668 Norton VA 24273 703-679-5796	Mine: # 17 Type mine: surface(S) Status-1991: active Tons-1989: 246,735 Tons-1990: 263,405	Employees: 27 Days worked: 253 Hours worked: 63,072 Tons/man/hour: 4.2 Wages: 1,075,213	County: WISE Seam(s): TAGGART/UST Seam ht(s): 38/34 Equipment: STRIP Coal owner(s): PENN VIRGINIA
HYTERS COAL CO Raymond Hall Box 1159 Clintwood VA 24228 703-926-4037	Mine: # 1 Type mine: surface(S) Status-1991: active Tons-1989: 26,714 Tons-1990: 60,098	Employees: 17 Days worked: 312 Hours worked: 26,581 Tons/man/hour: 2.3 Wages: 299,003	County: LEE Seam(s): LOW SPLINT/UST Seam ht(s): 72/30 Equipment: STRIP Coal owner(s): JACOB LAND CO

HYTERS COAL CO Raymond Hall Box 1159 Clintwood VA 24228 703-926-4037	Mine: # 1 Type mine: surface(A) Status-1991: active Tons-1989: 0 Tons-1990: 0	Employees: 0 Days worked: 0 Hours worked: 0 Tons/man/hour: na Wages: 0	County: LEE Seam(s): LOW SPLINT Seam ht(s): 24 Equipment: AUGER Coal owner(s): JACOB LAND CO
IDA CARBON CORP Elzie Yates Box 2788 Grundy VA 24614 703-597-8281	Mine: # 2 Type mine: deep(TR) Status-1991: inactive Tons-1989: 0 Tons-1990: 25,385	Employees: 22 Days worked: 73 Hours worked: 14,964 Tons/man/hour: 1.7 Wages: 211,078	County: BUCHANAN Seam(s): DORCHESTER Seam ht(s): 80 Equipment: CM, SCAR, RD, ATRS Coal owner(s): PEGASUS RESOURCES
INDIAN GAP COAL CO Jim Lawson Box 3237 Wise VA 24293 703-328-8078	Mine: # 1 Type mine: deep(TR) Status-1991: active Tons-1989: 6,156 Tons-1990: 253,644	Employees: 54 Days worked: 344 Hours worked: 110,363 Tons/man/hour: 2.3 Wages: 1,941,369	County: WISE Seam(s): DORCHESTER Seam ht(s): 40 Equipment: CM, SCAR, RD, ATRS Coal owner(s): CCF ENTERPRISES
INDIAN GAP MINERAL INC Doug Roberts Box 1187 Wise VA 24293 703-328-6697	Mine: # 1 Type mine: surface(S) Status-1991: active Tons-1989: 764 Tons-1990: 0	Employees: 0 Days worked: 0 Hours worked: 0 Tons/man/hour: na Wages: 0	County: WISE Seam(s): CLINTWOOD/LYONS Seam ht(s): NA Equipment: STRIP Coal owner(s): AMBROSE BRANCH
INDIAN MOUNTAIN COAL CO INC William S Moore Box 878 Pound VA 24279 703-796-4259	Mine: # 2 Type mine: deep(TR) Status-1991: active Tons-1989: 94,974 Tons-1990: 4,485	Employees: 12 Days worked: 45 Hours worked: 3,323 Tons/man/hour: 1.3 Wages: 47,831	County: WISE Seam(s): DORCHESTER Seam ht(s): 32 Equipment: CM, CH, RD, ATRS Coal owner(s): AMBROSE BRANCH
INDIAN MOUNTAIN COAL CO INC 2 William S Moore Box 878 Pound VA 24279 703-796-6012	Mine: # 1 Type mine: deep(TR) Status-1991: active Tons-1989: 57,556 Tons-1990: 81,215	Employees: 24 Days worked: 286 Hours worked: 52,447 Tons/man/hour: 1.5 Wages: 569,703	County: WISE Seam(s): DORCHESTER Seam ht(s): 30 Equipment: CM, CH, RD, ATRS Coal owner(s): AMBROSE BRANCH
INTERSTATE CARBON CORP Elzie Yates Box 2788 Grundy VA 24614 703-935-2404	Mine: # 1 GREENBRIER Type mine: surface(S) Status-1991: active Tons-1989: 11,162 Tons-1990: 27,377	Employees: 17 Days worked: 143 Hours worked: 16,516 Tons/man/hour: 1.7 Wages: 242,374	County: BUCHANAN Seam(s): BLAIR/EAGLE Seam ht(s): 42/32 Equipment: STRIP Coal owner(s): PEGASUS RESOURCES
IRON HEAD MINING INC Glen A Smith Drawer 1160 Grundy VA 24614 703-935-8632	Mine: # 1 Type mine: deep(TR) Status-1991: inactive Tons-1989: 56,344 Tons-1990: 3,960	Employees: 12 Days worked: 20 Hours worked: 1,920 Tons/man/hour: 2.1 Wages: 28,393	County: BUCHANAN Seam(s): SPLASHDAM Seam ht(s): 36 Equipment: CM, CH, RD, ATRS Coal owner(s): WELLMORE COAL CORP
ISLAND CREEK COAL CO Ken Price Drawer L Oakwood VA 24631 703-935-4635	Mine: VP # 1 Type mine: deep(TI) Status-1991: active Tons-1989: 1,709,032 Tons-1990: 1,854,596	Employees: 351 Days worked: 227 Hours worked: 731,994 Tons/man/hour: 2.5 Wages: 11,780,246	County: BUCHANAN Seam(s): POCAHONTAS # 3 Seam ht(s): 66 Equipment: LW, CM, BCAR, RD, ATRS Coal owner(s): BIG VEIN POCAHONTAS
ISLAND CREEK COAL CO Ken Price Drawer L Oakwood VA 24631 703-935-4635	Mine: VP # 3 Type mine: deep(TI) Status-1991: active Tons-1989: 1,388,903 Tons-1990: 1,754,551	Employees: 342 Days worked: 226 Hours worked: 740,197 Tons/man/hour: 2.4 Wages: 12,493,664	County: BUCHANAN Seam(s): POCAHONTAS # 3 Seam ht(s): 72 Equipment: LW, CM, BCAR, RD, ATRS Coal owner(s): LEVISA COAL CORP

ISLAND CREEK COAL CO Ken Price Drawer L Oakwood VA 24631 703-935-4635	Mine: VP # 4 Type mine: deep(TI) Status-1991: active Tons-1989: 0 Tons-1990: 0	Employees: 4 Days worked: 200 Hours worked: 9,994 Tons/man/hour: na Wages: 69,066	County: BUCHANAN Seam(s): POCAHONTAS # 3 Seam ht(s): NA Equipment: NA Coal owner(s): C L RITTER LUMBER CO
ISON COAL CO Brian Ison Box 531 Pound VA 24279 703-796-5573	Mine: DOTSON CK # 1 Type mine: surface(S) Status-1991: active Tons-1989: 149,383 Tons-1990: 109,960	Employees: 30 Days worked: 176 Hours worked: 51,597 Tons/man/hour: 2.1 Wages: 615,564	County: WISE Seam(s): BLAIR/CL/LY/DOR Seam ht(s): 36/38/35/25 Equipment: STRIP Coal owner(s): VICC
ISON COAL CO Brian Ison Box 531 Pound VA 24279 703-796-5573	Mine: # 16 Type mine: surface(S) Status-1991: active Tons-1989: 254,337 Tons-1990: 229,950	Employees: 35 Days worked: 263 Hours worked: 123,621 Tons/man/hour: 1.9 Wages: 1,101,685	County: WISE Seam(s): CLI/BLAIR/LYONS Seam ht(s): 70 Equipment: STRIP Coal owner(s): CLINCHFIELD COAL CO
ISON COAL CO Brian Ison Box 531 Pound VA 24279 703-796-5573	Mine: BIRCHFIELD # 2 Type mine: surface(S) Status-1991: active Tons-1989: 69,275 Tons-1990: 57,356	Employees: 30 Days worked: 87 Hours worked: 26,581 Tons/man/hour: 2.2 Wages: 317,109	County: WISE Seam(s): BLAIR/LYONS Seam ht(s): 34/28 Equipment: STRIP Coal owner(s): VICC
IVY BRANCH COAL CO INC Gary Baker Box 473 Haysi VA 24256 703-597-8122	Mine: # 16 Type mine: deep(TR) Status-1991: active Tons-1989: 50,268 Tons-1990: 19,795	Employees: 10 Days worked: 101 Hours worked: 8,080 Tons/man/hour: 2.4 Wages: 96,960	County: RUSSELL Seam(s): JAWBONE Seam ht(s): 60 Equipment: CD, BCAR, RD, ATRS Coal owner(s): CLINCHFIELD COAL CO
IVY BRANCH COAL CO INC Vernon OQuinn Box 473 Haysi VA 24256 703-597-8122	Mine: # 17 Type mine: deep(TR) Status-1991: active Tons-1989: 0 Tons-1990: 26,292	Employees: 12 Days worked: 107 Hours worked: 9,127 Tons/man/hour: 2.9 Wages: 115,631	County: RUSSELL Seam(s): JAWBONE Seam ht(s): 90 Equipment: CM, BCAR, RD, ATRS Coal owner(s): CLINCHFIELD COAL CO
J & E COAL CO INC Memphis McGlothlin Box 351 Honaker VA 24260 703-873-6726	Mine: # 1 Type mine: deep(TR) Status-1991: active Tons-1989: 97,224 Tons-1990: 134,807	Employees: 33 Days worked: 283 Hours worked: 64,857 Tons/man/hour: 2.1 Wages: 828,560	County: WISE Seam(s): DORCHESTER Seam ht(s): 35 Equipment: CM, CH, RD, ATRS Coal owner(s): GLAMORGAN LAND CO
J & L COAL INC Jerry Maggard Drawer U Richlands VA 24641 703-498-3155	Mine: # 1 Type mine: deep(TR) Status-1991: active Tons-1989: 0 Tons-1990: 43,691	Employees: 29 Days worked: 165 Hours worked: 36,440 Tons/man/hour: 1.2 Wages: 561,287	County: BUCHANAN Seam(s): KENNEDY Seam ht(s): 30 Equipment: CM, BCAR, RD, ATRS Coal owner(s): ALPHA STICKLEY et al
J & L COAL INC Jerry Maggard Drawer U Richlands VA 24641 703-498-3155	Mine: # 2 Type mine: deep(TR) Status-1991: active Tons-1989: 0 Tons-1990: 0	Employees: 0 Days worked: 0 Hours worked: 0 Tons/man/hour: na Wages: 0	County: DICKENSON Seam(s): SPLASHDAM Seam ht(s): 30 Equipment: CM, SCOOP, RD, ATRS Coal owner(s): STEINMAN DEVELOPMENT
J H & M COAL CO John A Mullins Box 1187 Wise VA 24293 703-328-6697	Mine: J H & M COAL CO Type mine: deep(TR) Status-1991: active Tons-1989: 0 Tons-1990: 0	Employees: 0 Days worked: 0 Hours worked: 0 Tons/man/hour: na Wages: 0	County: DICKENSON Seam(s): UPPER BANNER Seam ht(s): 95 Equipment: CM, SCAR, RD, ATRS Coal owner(s): RAPOCA ENERGY CO

J K & G COAL CORP Ronald L Jackson Box 789 Richlands VA 24641 703-964-4261	Mine: # 2 Type mine: deep(TR) Status-1991: active Tons-1989: 223,202 Tons-1990: 274,858	Employees: 30 Days worked: 263 Hours worked: 62,920 Tons/man/hour: 4.4 Wages: 858,086	County: TAZEWELL Seam(s): GREASY CREEK Seam ht(s): 72 Equipment: CM, BCAR, SCOOP, RD Coal owner(s): CONSOLIDATION COAL
J R & R COAL CO INC John B Stanley Box 1160 Grundy VA 24614 703-935-4581	Mine: # 3 Type mine: deep(TR) Status-1991: active Tons-1989: 26,075 Tons-1990: 36,568	Employees: 9 Days worked: 232 Hours worked: 17,110 Tons/man/hour: 2.1 Wages: 198,324	County: TAZEWELL Seam(s): MIDDLE SEABOARD Seam ht(s): 32 Equipment: CM, BCAR, SCOOP, RD Coal owner(s): POLLY MINING
JAMB MINING INC Jessie Meadows Box 419 Cedar Bluff VA 24609 703-859-0411	Mine: # 1 Type mine: deep(TR) Status-1991: active Tons-1989: 91,623 Tons-1990: 152,383	Employees: 31 Days worked: 327 Hours worked: 56,736 Tons/man/hour: 2.7 Wages: 983,104	County: DICKENSON Seam(s): RAVEN Seam ht(s): 53 Equipment: CM, SCAR, RD, ATRS Coal owner(s): CLINCHFIELD COAL CO
JAMIE MARCUS COAL CO INC Larry R Keen Box 4249 Richlands VA 24641 703-964-5340	Mine: # 3 Type mine: deep(TR) Status-1991: active Tons-1989: 73,006 Tons-1990: 205,736	Employees: 29 Days worked: 261 Hours worked: 60,552 Tons/man/hour: 3.4 Wages: 776,716	County: TAZEWELL Seam(s): GREASY CREEK Seam ht(s): 60 Equipment: CM, SCAR, RD, ATRS Coal owner(s): CONSOLIDATION COAL
JAMIE MARCUS COAL CO INC Larry R Keen Box 4249 Richlands VA 24641 703-954-5340	Mine: # 4 Type mine: deep(TR) Status-1991: active Tons-1989: 0 Tons-1990: 28,299	Employees: 12 Days worked: 8 Hours worked: 1,440 Tons/man/hour: 19.7 Wages: 16,110	County: BUCHANAN Seam(s): KENNEDY Seam ht(s): 48 Equipment: CM, SCAR, RD, ATRS Coal owner(s): FINCASTLE MINING INC
JEFF COAL INC Charles Clayburne Box 198 Cedar Bluff VA 24609 703-963-2997	Mine: # 3 Type mine: deep(TR) Status-1991: active Tons-1989: 119,500 Tons-1990: 97,341	Employees: 38 Days worked: 268 Hours worked: 69,235 Tons/man/hour: 1.4 Wages: 864,998	County: BUCHANAN Seam(s): JAWBONE Seam ht(s): 36 Equipment: CM, BCAR, RD, ATRS Coal owner(s): HUGH MACRAE TRUST
JEFF COAL INC Charles R Clayburne Box 198 Cedar Bluff VA 24609 703-963-2997	Mine: # 4 Type mine: deep(TR) Status-1991: active Tons-1989: 70,014 Tons-1990: 127,330	Employees: 30 Days worked: 268 Hours worked: 60,261 Tons/man/hour: 2.1 Wages: 774,533	County: BUCHANAN Seam(s): RAVEN Seam ht(s): 32 Equipment: CM, BCAR, RD, ATRS Coal owner(s): GEORGIA PACIFIC
JESS FORK COAL CO INC Elbert Hagerman Box 1709 Grundy VA 24614 703-259-7113	Mine: # 1 Type mine: deep(TR) Status-1991: inactive Tons-1989: 0 Tons-1990: 611	Employees: 6 Days worked: 12 Hours worked: 96 Tons/man/hour: 6.4 Wages: 6,000	County: BUCHANAN Seam(s): HAGY Seam ht(s): 30 Equipment: CM, BCAR, RD, ATRS Coal owner(s): HARMAN MINING CO
JESS FORK COAL CO INC Elbert Hagerman Box 1709 Grundy VA 24614 703-259-7113	Mine: # 2 Type mine: deep(TR) Status-1991: active Tons-1989: 0 Tons-1990: 1,474	Employees: 3 Days worked: 45 Hours worked: 720 Tons/man/hour: 2.0 Wages: 3,680	County: BUCHANAN Seam(s): SPLASHDAM Seam ht(s): 32 Equipment: CM, SCAR, RD, ATRS Coal owner(s): RAPOCA ENERGY CO
JEWELL RIDGE MINING CORP Richard E Vernon Box 26 Jewell Ridge VA 24622 703-881-8421	Mine: JEWELL 11-A Type mine: deep(TI) Status-1991: active Tons-1989: 0 Tons-1990: 0	Employees: 0 Days worked: 0 Hours worked: 0 Tons/man/hour: na Wages: 0	County: BUCHANAN Seam(s): RAVEN Seam ht(s): NA Equipment: NA Coal owner(s): POCAHONTAS LAND CO

JEWELL RIDGE MINING CORP Richard E Vernon Box 26 Jewell Ridge VA 24622 703-881-8421	Mine: JEWELL 11-D Type mine: deep(TI) Status-1991: active Tons-1989: 0 Tons-1990: 0	Employees: 0 Days worked: 0 Hours worked: 0 Tons/man/hour: na Wages: 0	County: BUCHANAN Seam(s): RAVEN Seam ht(s): NA Equipment: NA Coal owner(s): POCAHONTAS LAND CO
JEWELL RIDGE MINING CORP Richard E Vernon Box 26 Jewell Ridge VA 24622 703-881-8421	Mine: JEWELL # 12 Type mine: deep(TI) Status-1991: active Tons-1989: 0 Tons-1990: 0	Employees: 0 Days worked: 0 Hours worked: 0 Tons/man/hour: na Wages: 0	County: BUCHANAN Seam(s): JAWBONE Seam ht(s): NA Equipment: NA Coal owner(s): P J BROWN HEIRS
JEWELL RIDGE MINING CORP Richard E Vernon Box 26 Jewell Ridge VA 24622 703-881-8421	Mine: JEWELL 18-A Type mine: deep(TI) Status-1991: active Tons-1989: 0 Tons-1990: 0	Employees: 0 Days worked: 0 Hours worked: 0 Tons/man/hour: na Wages: 0	County: BUCHANAN Seam(s): RAVEN Seam ht(s): NA Equipment: NA Coal owner(s): LON B ROGERS
K & H COAL CO INC Boyd Keen Box 609 Grundy VA 24614 703-531-8029	Mine: # 2 Type mine: deep(TR) Status-1991: active Tons-1989: 55,200 Tons-1990: 41,098	Employees: 9 Days worked: 190 Hours worked: 13,560 Tons/man/hour: 3.0 Wages: 179,270	County: BUCHANAN Seam(s): HAGY Seam ht(s): 36 Equipment: CM, SCOOP, RD Coal owner(s): RAPOCA ENERGY CO
KA-RON ENTERPRISES INC Fran Turner Box 84 Big Stone Gap VA 24219 703-328-5438	Mine: # 1 Type mine: surface(S) Status-1991: active Tons-1989: 0 Tons-1990: 13,478	Employees: 7 Days worked: 160 Hours worked: 9,474 Tons/man/hour: 1.4 Wages: 160,144	County: WISE Seam(s): CLINTWOOD Seam ht(s): NA Equipment: STRIP Coal owner(s): VICC
KELLY ENERGY CO INC Hansel D Fleming Box 478 Clintwood VA 24228 703-926-6226	Mine: # 2 Type mine: deep(TR) Status-1991: inactive Tons-1989: 173,751 Tons-1990: 127,732	Employees: 38 Days worked: 98 Hours worked: 48,542 Tons/man/hour: 2.6 Wages: 881,807	County: WISE Seam(s): KELLY Seam ht(s): 54 Equipment: CM, SCAR, RD, ATRS Coal owner(s): PENN VIRGINIA
KELLY ENERGY CO INC Hansel D Fleming Box 478 Clintwood VA 24228 703-926-6226	Mine: KELLY # 5 Type mine: deep(TR) Status-1991: active Tons-1989: 153,246 Tons-1990: 45,504	Employees: 18 Days worked: 70 Hours worked: 560 Tons/man/hour: 81.3 Wages: 4,480	County: WISE Seam(s): PHILLIPS Seam ht(s): 58 Equipment: CM, SCAR, RD, ATRS Coal owner(s): PENN VIRGINIA
KENWOOD MINING CO Lynn Woodard Box 341 Dryden VA 24243 703-546-5029	Mine: # 1 Type mine: surface(A) Status-1991: active Tons-1989: 1,922 Tons-1990: 2,106	Employees: 3 Days worked: 30 Hours worked: 720 Tons/man/hour: 2.9 Wages: 3,600	County: LEE Seam(s): GIN CREEK Seam ht(s): NA Equipment: AUGER Coal owner(s): MILLERS COVE ENERGY
KMH ENERGY CORP Kenneth Stanley Box 556 Norton VA 24273 703-679-1090	Mine: # 1 Type mine: surface(A) Status-1991: active Tons-1989: 0 Tons-1990: 0	Employees: 0 Days worked: 0 Hours worked: 0 Tons/man/hour: na Wages: 0	County: DICKENSON Seam(s): NA Seam ht(s): NA Equipment: AUGER Coal owner(s): STEINMAN DEVELOPMENT
KMH ENERGY CORP Kenneth Stanley Box 556 Norton VA 24273 703-679-1090	Mine: # 1 Type mine: surface(S) Status-1991: active Tons-1989: 11,848 Tons-1990: 18,414	Employees: 2 Days worked: 267 Hours worked: 12,012 Tons/man/hour: 1.5 Wages: 108,246	County: DICKENSON Seam(s): SPLASHDAM/UBA Seam ht(s): NA Equipment: STRIP Coal owner(s): STEINMAN DEVELOPMENT

KMH ENERGY CORP Kenneth Stanley Box 556 Norton VA 24273 703-679-1090	Mine: # 2 Type mine: surface(S) Status-1991: active Tons-1989: 10,037 Tons-1990: 4,603	Employees: 1 Days worked: 267 Hours worked: 2,002 Tons/man/hour: 2.3 Wages: 21,115	County: DICKENSON Seam(s): UPPER BANNER Seam ht(s): NA Equipment: STRIP Coal owner(s): STEINMAN DEVELOPMENT
KOCH CARBON INC James L Stump Box V Oakwood VA 24631 703-498-4581	Mine: KL-3 Type mine: deep(TR) Status-1991: inactive Tons-1989: 0 Tons-1990: 0	Employees: 0 Days worked: 0 Hours worked: 0 Tons/man/hour: na Wages: 0	County: BUCHANAN Seam(s): NA Seam ht(s): NA Equipment: NA Coal owner(s): STEINMAN DEVELOPMENT
KOCH CARBON INC James L Stump Box V Oakwood VA 24631 703-498-4581	Mine: TL # 1 Type mine: surface(S) Status-1991: active Tons-1989: 44,976 Tons-1990: 67,397	Employees: 12 Days worked: 241 Hours worked: 23,136 Tons/man/hour: 2.9 Wages: 245,597	County: BUCHANAN Seam(s): SPLASHDAM Seam ht(s): 30 Equipment: STRIP Coal owner(s): GEORGIA PACIFIC
KOCH RAVEN DIV-KOCH CARBON James L Stump Box V Oakwood VA 24631 703-498-4581	Mine: RAVEN # 1 Type mine: deep(TR) Status-1991: active Tons-1989: 297,370 Tons-1990: 307,133	Employees: 74 Days worked: 241 Hours worked: 142,672 Tons/man/hour: 2.2 Wages: 1,512,323	County: BUCHANAN Seam(s): RAVEN Seam ht(s): 30 Equipment: CM, BCAR, RD, ATRS Coal owner(s): GEORGIA PACIFIC
KOCH RAVEN DIVISION James L Stump Box V Oakwood VA 24631 703-498-4581	Mine: J & J # 1 Type mine: deep(TR) Status-1991: inactive Tons-1989: 30,336 Tons-1990: 0	Employees: 0 Days worked: 0 Hours worked: 0 Tons/man/hour: na Wages: 0	County: BUCHANAN Seam(s): KENNEDY Seam ht(s): NA Equipment: NA Coal owner(s): GEORGIA PACIFIC
KODIAK MINING CO Dennis A Barnette Box 3166 Wise VA 24293 703-679-0434	Mine: # 3 Type mine: surface(S) Status-1991: active Tons-1989: 114,613 Tons-1990: 67,134	Employees: 16 Days worked: 280 Hours worked: 39,059 Tons/man/hour: 1.7 Wages: 471,267	County: WISE Seam(s): BLAIR/CLINTWOOD Seam ht(s): 36/12 Equipment: STRIP Coal owner(s): GLAMORGAN LAND CO
KODIAK MINING CO Dennis A Barnette Box 3166 Wise VA 24293 703-679-0434	Mine: # 4 Type mine: surface(S) Status-1991: active Tons-1989: 75,543 Tons-1990: 19,040	Employees: 8 Days worked: 71 Hours worked: 7,465 Tons/man/hour: 2.6 Wages: 81,164	County: WISE Seam(s): KELLY Seam ht(s): NA Equipment: STRIP Coal owner(s): PENN VIRGINIA
KODIAK MINING CO Dennis A Barnette Box 3166 Wise VA 24293 703-679-0434	Mine: # 5 Type mine: surface(S) Status-1991: active Tons-1989: 0 Tons-1990: 46,164	Employees: 8 Days worked: 209 Hours worked: 14,607 Tons/man/hour: 3.2 Wages: 167,454	County: WISE Seam(s): NA Seam ht(s): NA Equipment: STRIP Coal owner(s): GEORGE BARNETTE
L & L ENERGY OF HURLEY INC Eugene Cline Box 26A Hurley VA 24620 703-566-7766	Mine: # 2 Type mine: deep(TR) Status-1991: active Tons-1989: 56,892 Tons-1990: 54,850	Employees: 14 Days worked: 232 Hours worked: 25,118 Tons/man/hour: 2.2 Wages: 274,485	County: BUCHANAN Seam(s): SPLASHDAM Seam ht(s): 28 Equipment: CM, SCAR, RD, ATRS Coal owner(s): RICHARDSON & CHARLES
L B J ENERGY INC Johnny Turner Box 164 Clinchco VA 24226 703-835-9492	Mine: # 2 Type mine: deep(TR) Status-1991: active Tons-1989: 188,863 Tons-1990: 167,433	Employees: 35 Days worked: 267 Hours worked: 76,873 Tons/man/hour: 2.2 Wages: 869,727	County: WISE Seam(s): DORCHESTER Seam ht(s): 38 Equipment: CM, SCAR, RD, ATRS Coal owner(s): GLAMORGAN LAND CO

LAMBERT COAL CO INC	Mine:	# 14	Employees:	9	County:	DICKENSON
A J Lambert	Type mine:	deep(TR)	Days worked:	171	Seam(s):	LOWER BANNER
Box 394	Status-1991:	active	Hours worked:	14,608	Seam ht(s):	48
Nora VA 24272	Tons-1989:	74,617	Tons/man/hour:	3.7	Equipment:	CM, SCAR, RD, ATRS
703-835-8666	Tons-1990:	54,505	Wages:	196,756	Coal owner(s):	G B LAMBERT HEIRS
LAMBERT COAL CO INC	Mine:	# 42	Employees:	11	County:	DICKENSON
A J Lambert	Type mine:	deep(TR)	Days worked:	276	Seam(s):	UPPER BANNER
Box 394	Status-1991:	active	Hours worked:	27,206	Seam ht(s):	95
Nora VA 24272	Tons-1989:	55,991	Tons/man/hour:	2.6	Equipment:	CM, SCAR, RD, ATRS
703-835-8666	Tons-1990:	70,521	Wages:	358,001	Coal owner(s):	NORTON COAL CO
LAMBERT COAL CO INC	Mine:	# 43	Employees:	11	County:	DICKENSON
A J Lambert	Type mine:	deep(TR)	Days worked:	269	Seam(s):	UPPER BANNER
Box 394	Status-1991:	active	Hours worked:	26,070	Seam ht(s):	48
Nora VA 24272	Tons-1989:	54,394	Tons/man/hour:	2.6	Equipment:	CM, SCAR, RD, ATRS
703-835-8666	Tons-1990:	68,854	Wages:	340,201	Coal owner(s):	G B LAMBERT HEIRS
LAMBERT COAL CO INC	Mine:	# 44	Employees:	12	County:	DICKENSON
A J Lambert	Type mine:	deep(TR)	Days worked:	270	Seam(s):	LOWER BANNER
Box 394	Status-1991:	active	Hours worked:	28,798	Seam ht(s):	48
Nora VA 24272	Tons-1989:	94,706	Tons/man/hour:	3.6	Equipment:	CM, SCAR, RD, ATRS
703-835-8666	Tons-1990:	104,688	Wages:	379,676	Coal owner(s):	RAPOCA ENERGY CO
LAMBERT COAL CO INC	Mine:	# 47	Employees:	12	County:	DICKENSON
A J Lambert	Type mine:	deep(TR)	Days worked:	270	Seam(s):	DORCHESTER
Box 394	Status-1991:	active	Hours worked:	28,449	Seam ht(s):	36
Nora VA 24272	Tons-1989:	63,352	Tons/man/hour:	2.9	Equipment:	CM, SCAR, RD, ATRS
703-835-8666	Tons-1990:	81,824	Wages:	344,715	Coal owner(s):	TRIVITT HEIRS
LAMBERT COAL CO INC	Mine:	# 48	Employees:	11	County:	DICKENSON
A J Lambert	Type mine:	deep(TR)	Days worked:	168	Seam(s):	LOWER BANNER
Box 394	Status-1991:	active	Hours worked:	13,417	Seam ht(s):	48
Nora VA 24272	Tons-1989:	0	Tons/man/hour:	2.3	Equipment:	CM, SCAR, RD, ATRS
703-835-8666	Tons-1990:	31,285	Wages:	162,517	Coal owner(s):	LAMBERT HEIRS
LAMBERT COAL CO INC	Mine:	CAMP CREEK # 4	Employees:	0	County:	DICKENSON
A J Lambert	Type mine:	surface(S)	Days worked:	0	Seam(s):	CLINTWOOD
Box 394	Status-1991:	active	Hours worked:	0	Seam ht(s):	36
Nora VA 24272	Tons-1989:	6,344	Tons/man/hour:	na	Equipment:	STRIP
703-835-8666	Tons-1990:	0	Wages:	0	Coal owner(s):	JAMES O SMITH
LEBO MINING INC	Mine:	# 2	Employees:	27	County:	WISE
Delbert R Sturgill	Type mine:	deep(TR)	Days worked:	59	Seam(s):	KELLY
Box 2650	Status-1991:	active	Hours worked:	14,501	Seam ht(s):	41
Wise VA 24293	Tons-1989:	152,573	Tons/man/hour:	2.1	Equipment:	CM, SCAR, RD, ATRS
703-328-6697	Tons-1990:	31,061	Wages:	175,561	Coal owner(s):	AMBROSE BRANCH
LEBO MINING INC	Mine:	# 3	Employees:	28	County:	WISE
Delbert R Sturgill	Type mine:	deep(TR)	Days worked:	185	Seam(s):	UPPER STANDIFORD
Box 2650	Status-1991:	active	Hours worked:	41,292	Seam ht(s):	36
Wise VA 24293	Tons-1989:	0	Tons/man/hour:	2.4	Equipment:	CM, SCAR, RD, ATRS
703-328-6697	Tons-1990:	99,192	Wages:	619,089	Coal owner(s):	RED RIVER COAL CO
LIBERTY MINING CO INC	Mine:	# 1	Employees:	27	County:	BUCHANAN
Clyde Davis	Type mine:	deep(TR)	Days worked:	257	Seam(s):	SPLASHDAM
Box 1860	Status-1991:	inactive	Hours worked:	63,928	Seam ht(s):	48
Clintwood VA 24228	Tons-1989:	162,128	Tons/man/hour:	2.5	Equipment:	CM, BCAR, RD, ATRS
703-926-4380	Tons-1990:	162,128	Wages:	1,095,743	Coal owner(s):	HARMAN MINING CO

LICK BRANCH MINING CORP Donald Justus Box 504 Grundy VA 24614 703-566-8220	Mine: # 2 Type mine: deep(TR) Status-1991: active Tons-1989: 2,228 Tons-1990: 70,186	Employees: 11 Days worked: 150 Hours worked: 12,917 Tons/man/hour: 5.4 Wages: 130,627	County: BUCHANAN Seam(s): JAWBONE Seam ht(s): 42 Equipment: CM, SCAR, RD, ATRS Coal owner(s): P J BROWN HEIRS
LICK BRANCH MINING CORP Donald Justus Box 504 Grundy VA 24614 703-566-8220	Mine: # 3 Type mine: deep(TR) Status-1991: active Tons-1989: 0 Tons-1990: 94,204	Employees: 0 Days worked: 0 Hours worked: 0 Tons/man/hour: na Wages: 0	County: BUCHANAN Seam(s): JAWBONE Seam ht(s): 60 Equipment: CM, SCAR, RD, ATRS Coal owner(s): POCAHONTAS LAND CO
LINKY B INC Jason Stacy Box 297 Grundy VA 24614 703-935-8327	Mine: # 1 Type mine: deep(TR) Status-1991: active Tons-1989: 2,057 Tons-1990: 30,910	Employees: 10 Days worked: 250 Hours worked: 20,864 Tons/man/hour: 1.5 Wages: 169,966	County: BUCHANAN Seam(s): KENNEDY Seam ht(s): 30 Equipment: CM, SCAR, RD, ATRS Coal owner(s): BIG AXE
LITTLE BLACK MOUNTAIN INC Richard Porter Box 489 Grundy VA 24614 703-383-4248	Mine: # 1 Type mine: deep(TR) Status-1991: active Tons-1989: 90,721 Tons-1990: 36,390	Employees: 18 Days worked: 80 Hours worked: 11,711 Tons/man/hour: 3.1 Wages: 147,901	County: LEE Seam(s): WAX Seam ht(s): 48 Equipment: CM, SCAR, RD, ATRS Coal owner(s): DULCIMER LAND CO
LITTLE S COAL CORP Gary Sturgill Box 1533 Wise VA 24293 703-328-1044	Mine: # 1 Type mine: surface(S) Status-1991: active Tons-1989: 42,631 Tons-1990: 31,935	Employees: 11 Days worked: 311 Hours worked: 26,160 Tons/man/hour: 1.2 Wages: 224,105	County: DICKENSON Seam(s): CLINTWOOD Seam ht(s): 29 Equipment: STRIP Coal owner(s): PRIVATE MINERALS
LITTLE S COAL CORP Gary Sturgill Box 1533 Wise VA 24293 703-328-1044	Mine: # 1 Type mine: surface(A) Status-1991: active Tons-1989: 0 Tons-1990: 897	Employees: 0 Days worked: 0 Hours worked: 0 Tons/man/hour: na Wages: 0	County: DICKENSON Seam(s): NA Seam ht(s): NA Equipment: AUGER Coal owner(s): PRIVATE MINERALS
LITTLE SIX CORP J D Nicewonder Box 430 Clintwood VA 24228 703-926-6751	Mine: # 8 Type mine: surface(S) Status-1991: active Tons-1989: 100,468 Tons-1990: 0	Employees: 0 Days worked: 0 Hours worked: 0 Tons/man/hour: na Wages: 0	County: DICKENSON Seam(s): CLINTWOOD/EAGLE Seam ht(s): 32/24 Equipment: STRIP Coal owner(s): PITSTON
LITTLE SIX CORP J D Nicewonder Box 430 Clintwood VA 24228 703-926-6751	Mine: # 9 Type mine: surface(S) Status-1991: active Tons-1989: 46,380 Tons-1990: 0	Employees: 0 Days worked: 0 Hours worked: 0 Tons/man/hour: na Wages: 0	County: DICKENSON Seam(s): CLINTWOOD/EAGLE Seam ht(s): 32/24 Equipment: STRIP Coal owner(s): PITSTON
LITTLE SIX CORP R L Wallen Box 430 Clintwood VA 24228 703-926-6751	Mine: # 10 Type mine: surface(S) Status-1991: inactive Tons-1989: 0 Tons-1990: 0	Employees: 0 Days worked: 0 Hours worked: 0 Tons/man/hour: na Wages: 0	County: DICKENSON Seam(s): NA Seam ht(s): NA Equipment: STRIP Coal owner(s): J D NICEWONDER
LJS COAL CORP Aubra P Dean Box M St Charles VA 24282 703-546-5650	Mine: # 1 Type mine: deep(TR) Status-1991: active Tons-1989: 0 Tons-1990: 105,383	Employees: 22 Days worked: 250 Hours worked: 67,240 Tons/man/hour: 1.6 Wages: 806,518	County: LEE Seam(s): UPPER STANDIFORD Seam ht(s): 42 Equipment: CM, CH, RD, ATRS Coal owner(s): DULCIMER LAND CO

LOONEY BROTHERS COAL CO INC Roy Looney Box 70 Breaks VA 24607 703-531-8776	Mine: # 1 Type mine: surface(S) Status-1991: active Tons-1989: 0 Tons-1990: 0	Employees: 0 Days worked: 0 Hours worked: 0 Tons/man/hour: na Wages: 0	County: BUCHANAN Seam(s): CLINTWOOD Seam ht(s): NA Equipment: STRIP Coal owner(s): GEORGE WRIGHT
LOONEY BROTHERS COAL CO INC Roy Looney Box 70 Breaks VA 24607 703-531-8776	Mine: # 2 Type mine: surface(S) Status-1991: active Tons-1989: 130,910 Tons-1990: 124,803	Employees: 12 Days worked: 254 Hours worked: 27,955 Tons/man/hour: 4.5 Wages: 454,676	County: BUCHANAN Seam(s): BLAIR Seam ht(s): 48 Equipment: STRIP Coal owner(s): GEORGIA PACIFIC
LOONEY'S CREEK STRIP Kenneth Stacy 2676 Lee Highway Bristol VA 24201 703-530-8411	Mine: # 1 Type mine: surface(S) Status-1991: active Tons-1989: 0 Tons-1990: 0	Employees: 3 Days worked: 22 Hours worked: 594 Tons/man/hour: na Wages: 7,211	County: BUCHANAN Seam(s): NA Seam ht(s): NA Equipment: STRIP Coal owner(s): RAPOCA ENERGY CO
LOOSE JAW COAL CO # 4 INC Glen A Smith Drawer 1160 Grundy VA 24614 703-935-8632	Mine: # 5 Type mine: deep(TR) Status-1991: inactive Tons-1989: 18,481 Tons-1990: 28,944	Employees: 22 Days worked: 96 Hours worked: 20,039 Tons/man/hour: 1.4 Wages: 219,924	County: BUCHANAN Seam(s): SPLASHDAM Seam ht(s): 38 Equipment: CM, CH, RD, ATRS Coal owner(s): WELLMORE COAL CORP
LOTTA COAL CO John E Caffrey Box 234 Horsepen VA 24619 703-988-7915	Mine: # 1 Type mine: deep(TR) Status-1991: active Tons-1989: 230,785 Tons-1990: 165,500	Employees: 12 Days worked: 190 Hours worked: 18,387 Tons/man/hour: 9.0 Wages: 369,389	County: TAZEWELL Seam(s): UPPER HORSEPEN Seam ht(s): 120 Equipment: CM, SCAR, RD, ATRS Coal owner(s): POCAHONTAS LAND CO
LOWE MINING INC Paul Lowe Box 891 Vansant VA 24656 703-597-7219	Mine: # 1 Type mine: deep(TR) Status-1991: active Tons-1989: 42,971 Tons-1990: 73,176	Employees: 18 Days worked: 240 Hours worked: 27,483 Tons/man/hour: 2.7 Wages: 400,299	County: BUCHANAN Seam(s): SPLASHDAM Seam ht(s): 38 Equipment: CM, SCAR, RD, ATRS Coal owner(s): SOUTHWEST VA COAL CO
LOWE MINING OF SOUTHWEST VA Wayne Mullins Box 2244 Wise VA 24293 703-328-5305	Mine: # 1 Type mine: deep(TR) Status-1991: active Tons-1989: 0 Tons-1990: 12,982	Employees: 9 Days worked: 125 Hours worked: 8,566 Tons/man/hour: 1.5 Wages: 83,912	County: WISE Seam(s): CAMPBELL CREEK Seam ht(s): 29 Equipment: CM, SCOOP, RD, ATRS Coal owner(s): PENN VIRGINIA
LOWE MINING OF SOUTHWEST VA Wayne Mullins Box 2244 Wise VA 24293 703-328-5305	Mine: # 2 Type mine: deep(TR) Status-1991: active Tons-1989: 0 Tons-1990: 0	Employees: 0 Days worked: 0 Hours worked: 0 Tons/man/hour: na Wages: 0	County: DICKENSON Seam(s): LYONS Seam ht(s): 31 Equipment: NA Coal owner(s): BUFORD BROOKS
LOWE MINING OF SOUTHWEST VA Wayne Mullins Box 2244 Wise VA 24293 703-328-5305	Mine: # 3 Type mine: deep(TR) Status-1991: active Tons-1989: 0 Tons-1990: 52	Employees: 0 Days worked: 0 Hours worked: 0 Tons/man/hour: na Wages: 0	County: WISE Seam(s): KELLY Seam ht(s): 48 Equipment: CM, SCAR, RD, ATRS Coal owner(s): TRIPLE R MINING
LOWER CLINTWOOD COAL CO R B Moore Box 3237 Wise VA 24293 703-328-8078	Mine: # 7 Type mine: surface(S) Status-1991: active Tons-1989: 0 Tons-1990: 143,438	Employees: 25 Days worked: 252 Hours worked: 58,802 Tons/man/hour: 2.4 Wages: 973,930	County: WISE Seam(s): CLINTWOOD/BLAIR Seam ht(s): 29/34 Equipment: STRIP Coal owner(s): GLAMORGAN LAND CO

LOWER CLINTWOOD COAL CO R B Moore Box 3237 Wise VA 24293 703-328-8078	Mine: # 7 Type mine: surface(A) Status-1991: active Tons-1989: 0 Tons-1990: 889	Employees: 6 Days worked: 0 Hours worked: 0 Tons/man/hour: na Wages: 0	County: WISE Seam(s): NA Seam ht(s): NA Equipment: AUGER Coal owner(s): GLAMORGAN LAND CO
LOWER HORSEPEN COAL INC Gordon Cline Box 825 Tazewell VA 24651 703-988-7463	Mine: # 1 Type mine: deep(TR) Status-1991: active Tons-1989: 114,172 Tons-1990: 131,628	Employees: 13 Days worked: 240 Hours worked: 29,156 Tons/man/hour: 4.5 Wages: 475,003	County: TAZEVELL Seam(s): LOWER HORSEPEN Seam ht(s): 42 Equipment: CM, SCAR, RD, ATRS Coal owner(s): CONSOLIDATION COAL
LUCKY L & L COAL CO INC James Little Box 26-A Hurley VA 24620 703-566-8748	Mine: # 2 Type mine: deep(TR) Status-1991: active Tons-1989: 793 Tons-1990: 45,496	Employees: 13 Days worked: 87 Hours worked: 22,368 Tons/man/hour: 2.0 Wages: 245,417	County: BUCHANAN Seam(s): SPLASHDAM Seam ht(s): 30 Equipment: CM, BCAR, RD, ATRS Coal owner(s): BENNY ERDLEY
M E COAL CO Bernard Palmer Box 1417 Coeburn VA 24230 703-395-3170	Mine: # 2 Type mine: surface(A) Status-1991: active Tons-1989: 1,000 Tons-1990: 0	Employees: 0 Days worked: 0 Hours worked: 0 Tons/man/hour: na Wages: 0	County: WISE Seam(s): UPPER BANNER Seam ht(s): NA Equipment: AUGER Coal owner(s): VICC
M E COAL CO Bernard Palmer Box 1417 Coeburn VA 24230 703-395-3170	Mine: # 2 Type mine: surface(S) Status-1991: active Tons-1989: 2,003 Tons-1990: 7,590	Employees: 3 Days worked: 215 Hours worked: 5,476 Tons/man/hour: 1.4 Wages: 53,162	County: WISE Seam(s): LOWER BANNER Seam ht(s): NA Equipment: STRIP Coal owner(s): VICC
M P & M COAL CO INC Frank Hackney Box 513 Grundy VA 24614 703-935-6327	Mine: # 2 Type mine: deep(TR) Status-1991: active Tons-1989: 15,004 Tons-1990: 50,212	Employees: 12 Days worked: 261 Hours worked: 30,514 Tons/man/hour: 1.6 Wages: 351,549	County: BUCHANAN Seam(s): HAGY Seam ht(s): 36 Equipment: CM, SCAR, RD, ATRS Coal owner(s): KENTUCKY BERWIND
MARLOW MINING CO INC Timothy Richardson Box 1407 Bristol VA 24203 703-669-3660	Mine: # 1 Type mine: deep(TR) Status-1991: active Tons-1989: 0 Tons-1990: 4,028	Employees: 11 Days worked: 95 Hours worked: 7,463 Tons/man/hour: 0.5 Wages: 78,169	County: BUCHANAN Seam(s): SPLASHDAM Seam ht(s): 30 Equipment: NA Coal owner(s): RAPOCA ENERGY CO
MARLOW MINING CO INC Bill Stacy Box 1770 Bristol VA 24203 703-530-7421	Mine: # 1 Type mine: deep(TR) Status-1991: inactive Tons-1989: 0 Tons-1990: 0	Employees: 0 Days worked: 0 Hours worked: 0 Tons/man/hour: na Wages: 0	County: BUCHANAN Seam(s): SPLASHDAM Seam ht(s): 32 Equipment: NA Coal owner(s): RAPOCA ENERGY CO
MATT MINING CO INC Jerry Fraley Box 99 East Stone Gap VA 24246 703-523-2823	Mine: # 5 Type mine: surface(S) Status-1991: active Tons-1989: 85,200 Tons-1990: 245	Employees: 0 Days worked: 0 Hours worked: 0 Tons/man/hour: na Wages: 0	County: WISE Seam(s): CAMPBELL CREEK Seam ht(s): NA Equipment: STRIP Coal owner(s): PENN VIRGINIA
MCCLAIR MINING CORP Keith McClanahan Box 921 Grundy VA 24614 703-935-2222	Mine: # 3 Type mine: deep(TR) Status-1991: inactive Tons-1989: 6,913 Tons-1990: 5,360	Employees: 13 Days worked: 33 Hours worked: 3,951 Tons/man/hour: 1.4 Wages: 40,261	County: BUCHANAN Seam(s): LOWER BANNER Seam ht(s): 34 Equipment: CM, SCAR, RD, ATRS Coal owner(s): PERMAC

MCGLOTHLIN COAL CO Loyal McGlothlin Box 352 Tazewell VA 24651 703-988-5516	Mine: # 13 Type mine: deep(TR) Status-1991: active Tons-1989: 137,019 Tons-1990: 23,195	Employees: 14 Days worked: 91 Hours worked: 8,962 Tons/man/hour: 2.6 Wages: 164,838	County: TAZEWELL Seam(s): POCAHONTAS # 5 Seam ht(s): 54 Equipment: CM, SCAR, RD, ATRS Coal owner(s): CONSOLIDATION COAL
MCGLOTHLIN COAL CO Garren McGlothlin Box 352 Tazewell VA 24651 703-988-5516	Mine: # 16 Type mine: deep(TR) Status-1991: active Tons-1989: 0 Tons-1990: 5,489	Employees: 6 Days worked: 18 Hours worked: 370 Tons/man/hour: 14.8 Wages: 18,032	County: TAZEWELL Seam(s): POCAHONTAS # 3 Seam ht(s): 54 Equipment: CM, SCAR, RD, ATRS Coal owner(s): CONSOLIDATION COAL
MCMURPHY MINING INC Ronald D Murphy Box 363 St Charles VA 24282 703-383-4594	Mine: # 1 Type mine: deep(TR) Status-1991: active Tons-1989: 106,929 Tons-1990: 130,292	Employees: 24 Days worked: 260 Hours worked: 47,219 Tons/man/hour: 2.8 Wages: 344,850	County: LEE Seam(s): LOWER ST CHARLES Seam ht(s): 40 Equipment: CM, SCAR, RD, ATRS Coal owner(s): POWELL MOUNTAIN COAL
MCMURPHY MINING INC Ronald D Murphy Box 363 St Charles VA 24282 703-383-4594	Mine: # 2 Type mine: deep(TR) Status-1991: active Tons-1989: 6,087 Tons-1990: 68,103	Employees: 13 Days worked: 260 Hours worked: 26,041 Tons/man/hour: 2.6 Wages: 188,100	County: LEE Seam(s): LOWER ST CHARLES Seam ht(s): 40 Equipment: CM, SCAR, RD, ATRS Coal owner(s): POWELL MOUNTAIN COAL
MIDDLE CREEK ENERGY INC Bill R Simmons 106 Suffolk Avenue Richlands VA 24641 703-963-9288	Mine: # 1 Type mine: deep(TR) Status-1991: active Tons-1989: 201,823 Tons-1990: 305,306	Employees: 45 Days worked: 255 Hours worked: 84,108 Tons/man/hour: 3.6 Wages: 1,267,853	County: TAZEWELL Seam(s): GREASY CREEK Seam ht(s): 72 Equipment: CM, BCAR, RD, ATRS Coal owner(s): COVENANT COAL CORP
MIDDLE CREEK ENERGY INC Bill R Simmons 106 Suffolk Avenue Richlands VA 24641 703-963-9288	Mine: # 2 Type mine: deep(TR) Status-1991: active Tons-1989: 0 Tons-1990: 0	Employees: 0 Days worked: 0 Hours worked: 0 Tons/man/hour: na Wages: 0	County: TAZEWELL Seam(s): GREASY CREEK Seam ht(s): NA Equipment: NA Coal owner(s): COVENANT COAL CO
MIGHTY MITE COAL CO INC Lloyd Blankenship Drawer 1160 Grundy VA 24614 703-935-8632	Mine: # 1 Type mine: deep(TR) Status-1991: inactive Tons-1989: 0 Tons-1990: 7,510	Employees: 0 Days worked: 0 Hours worked: 0 Tons/man/hour: na Wages: 0	County: BUCHANAN Seam(s): KENNEDY Seam ht(s): 30 Equipment: CMA, CH, RD, SCOOP Coal owner(s): JEWELL SMOKELESS
MIGHTY MITE COAL CO INC Lloyd Blankenship Drawer 1160 Grundy VA 24614 703-935-8632	Mine: # 2 Type mine: deep(TR) Status-1991: active Tons-1989: 0 Tons-1990: 13,178	Employees: 13 Days worked: 86 Hours worked: 6,965 Tons/man/hour: 1.9 Wages: 117,369	County: BUCHANAN Seam(s): SPLASHDAM Seam ht(s): 32 Equipment: CM, CH, RD, ATRS Coal owner(s): WELLMORE COAL CORP
MILLERS COVE ENERGY CO INC Jim Constant Box 610 Pennington Gap VA 24277 703-383-4421	Mine: # 1 Type mine: surface(S) Status-1991: active Tons-1989: 0 Tons-1990: 0	Employees: 0 Days worked: 0 Hours worked: 0 Tons/man/hour: na Wages: 0	County: LEE Seam(s): TAGGART Seam ht(s): NA Equipment: STRIP Coal owner(s): MILLERS COVE ENERGY
MILLERS COVE ENERGY CO INC Jim Constant Box 610 Pennington Gap VA 24277 703-383-4421	Mine: # 2 Type mine: deep(TR) Status-1991: active Tons-1989: 0 Tons-1990: 0	Employees: 0 Days worked: 0 Hours worked: 0 Tons/man/hour: na Wages: 0	County: LEE Seam(s): TAGGART Seam ht(s): 35 Equipment: NA Coal owner(s): MILLERS COVE ENERGY

MINUTEMEN COAL CO Stephen P Halsey Box 9 Castlewood VA 24224 703-395-2020	Mine: # 4 Type mine: deep(TR) Status-1991: active Tons-1989: 291,545 Tons-1990: 215,928	Employees: 54 Days worked: 262 Hours worked: 119,878 Tons/man/hour: 1.8 Wages: 1,545,371	County: WISE Seam(s): UPPER BANNER Seam ht(s): 48 Equipment: CM, BCAR, RD, ATRS Coal owner(s): VICC
MISTY-BEC COAL CORP Gary Horn Box 1802 Bristol VA 24201 703-669-8411	Mine: # 2 Type mine: deep(TR) Status-1991: active Tons-1989: 182,079 Tons-1990: 106,234	Employees: 248 Days worked: 296 Hours worked: 67,264 Tons/man/hour: 1.6 Wages: 789,991	County: BUCHANAN Seam(s): SPLASHDAM Seam ht(s): 36 Equipment: CM, CH, RD, ATRS Coal owner(s): RAPOCA ENERGY CO
MOTIVATION COAL CO INC Scott Perkins Box 800 Wise VA 24273 703-679-4200	Mine: # 2 Type mine: surface(S) Status-1991: active Tons-1989: 90,378 Tons-1990: 148,750	Employees: 31 Days worked: 108 Hours worked: 17,256 Tons/man/hour: 8.6 Wages: 618,149	County: DICKENSON Seam(s): UBA/LBA Seam ht(s): 28/30 Equipment: STRIP Coal owner(s): PEGASUS RESOURCES
MOTIVATION COAL CO INC Scott Perkins Box 800 Wise VA 24293 703-679-4200	Mine: DOE BRANCH # 5 Type mine: surface(S) Status-1991: active Tons-1989: 0 Tons-1990: 2,178	Employees: 32 Days worked: 12 Hours worked: 3,577 Tons/man/hour: 0.6 Wages: 70,863	County: DICKENSON Seam(s): CLI/EAGLE/BLAIR Seam ht(s): 42/30/46 Equipment: STRIP Coal owner(s): PEGASUS RESOURCES
MOTIVATION COAL CO INC Scott Perkins Box 800 Wise VA 24273 703-679-4200	Mine: VICEY # 3 Type mine: surface(S) Status-1991: active Tons-1989: 65,395 Tons-1990: 519,102	Employees: 55 Days worked: 256 Hours worked: 119,398 Tons/man/hour: 4.3 Wages: 2,076,689	County: BUCHANAN Seam(s): EAGLE/BLAIR/CLI Seam ht(s): 33/48/38 Equipment: STRIP Coal owner(s): PEGASUS RESOURCES
MOTIVATION COAL CO INC Scott Perkins Box 800 Wise VA 24293 703-679-4200	Mine: ZEKES BRANCH # 4 Type mine: surface(S) Status-1991: active Tons-1989: 0 Tons-1990: 133,049	Employees: 32 Days worked: 115 Hours worked: 46,056 Tons/man/hour: 2.9 Wages: 526,018	County: DICKENSON Seam(s): HAGY Seam ht(s): 36/18 Equipment: STRIP Coal owner(s): PEGASUS RESOURCES
MOUNTAINEER COAL CO INC Steven D Halsey Box 9 Castlewood VA 24224 703-395-6517	Mine: # 4 Type mine: deep(TR) Status-1991: active Tons-1989: 9,369 Tons-1990: 144,693	Employees: 32 Days worked: 257 Hours worked: 66,162 Tons/man/hour: 2.2 Wages: 900,720	County: WISE Seam(s): JAWBONE Seam ht(s): 48 Equipment: CM, BCAR, RD, ATRS Coal owner(s): VICC
MULLINS # 3 INC Charles P Mullins Box 349 Appalachia VA 24216 703-565-2160	Mine: # 1 Type mine: deep(TR) Status-1991: active Tons-1989: 154,174 Tons-1990: 195,811	Employees: 21 Days worked: 294 Hours worked: 41,962 Tons/man/hour: 4.7 Wages: 782,271	County: WISE Seam(s): LOW SPLINT Seam ht(s): 48 Equipment: CM, SCAR, RD, ATRS Coal owner(s): PENN VIRGINIA
MULLINS COAL CO INC OF VA Charles P Mullins Box 349 Appalachia VA 24216 703-565-2160	Mine: # 2 Type mine: deep(TR) Status-1991: active Tons-1989: 310,727 Tons-1990: 15,153	Employees: 23 Days worked: 24 Hours worked: 4,362 Tons/man/hour: 3.5 Wages: 78,369	County: WISE Seam(s): PARDEE Seam ht(s): 54 Equipment: CM, SCAR, RD, ATRS Coal owner(s): WESTMORELAND COAL CO
MULLINS COAL CO INC OF VA Charles P Mullins Box 349 Appalachia VA 24216 703-565-2160	Mine: # 3 Type mine: deep(TR) Status-1991: active Tons-1989: 0 Tons-1990: 58,887	Employees: 27 Days worked: 299 Hours worked: 51,116 Tons/man/hour: 1.2 Wages: 1,070,304	County: WISE Seam(s): PARDEE Seam ht(s): 60 Equipment: NA Coal owner(s): WESTMORELAND COAL CO

MULLINS ENTERPRISES OF VA	Mine:	# 3	Employees:	0	County:	DICKENSON
Alcieberry Mullins	Type mine:	deep(TR)	Days worked:	0	Seam(s):	DORCHESTER
Box 430	Status-1991:	active	Hours worked:	0	Seam ht(s):	36
Clintwood VA 24228	Tons-1989:	0	Tons/man/hour:	na	Equipment:	NA
703-926-6751	Tons-1990:	0	Wages:	0	Coal owner(s):	PITSTON
N O W COAL CO	Mine:	# 1	Employees:	20	County:	LEE
James West	Type mine:	deep(TR)	Days worked:	265	Seam(s):	UPPER STANDIFORD
Box 764	Status-1991:	active	Hours worked:	44,194	Seam ht(s):	30
Pennington Gap VA 24277	Tons-1989:	88,166	Tons/man/hour:	2.9	Equipment:	CM, SCAR, RD, ATRS
703-383-4727	Tons-1990:	128,013	Wages:	453,262	Coal owner(s):	DULCIMER LAND CO
NEW WORLD MINING INC	Mine:	# 2	Employees:	21	County:	WISE
Steve Meade	Type mine:	surface(S)	Days worked:	77	Seam(s):	CLINTWOOD
Box 358	Status-1991:	active	Hours worked:	10,924	Seam ht(s):	72
Pound VA 24279	Tons-1989:	69,827	Tons/man/hour:	0.8	Equipment:	STRIP
703-679-5725	Tons-1990:	8,460	Wages:	113,805	Coal owner(s):	VICC
NICKY COAL CO	Mine:	# 1	Employees:	24	County:	DICKENSON
Gary Collins	Type mine:	deep(TR)	Days worked:	200	Seam(s):	SPLASHDAM
Box 180	Status-1991:	active	Hours worked:	36,703	Seam ht(s):	42
Birchleaf VA 24220	Tons-1989:	37,881	Tons/man/hour:	3.8	Equipment:	CM, SCAR, RD, ATRS
703-865-5716	Tons-1990:	140,263	Wages:	334,697	Coal owner(s):	COUNTS HEIRS
NORTH FORK MINING CORP	Mine:	# 1	Employees:	25	County:	WISE
Richard Gilliam	Type mine:	deep(TR)	Days worked:	150	Seam(s):	KELLY
Box 2560	Status-1991:	active	Hours worked:	11,405	Seam ht(s):	42
Wise VA 24293	Tons-1989:	0	Tons/man/hour:	5.9	Equipment:	CM, SCAR, RD, ATRS
703-328-5123	Tons-1990:	67,229	Wages:	451,377	Coal owner(s):	RED RIVER COAL CO
OAKWOOD MINING CO	Mine:	# 1	Employees:	13	County:	BUCHANAN
Steve Honaker	Type mine:	deep(TR)	Days worked:	230	Seam(s):	RAVEN
Box B	Status-1991:	active	Hours worked:	26,040	Seam ht(s):	27
Oakwood VA 24631	Tons-1989:	39,552	Tons/man/hour:	1.7	Equipment:	CM, SCAR, SCOOP, RD
703-498-3870	Tons-1990:	43,939	Wages:	270,500	Coal owner(s):	KOCH RAVEN
OLD DOMINION ENERGY CORP	Mine:	# 3	Employees:	10	County:	BUCHANAN
Jerry Skeens	Type mine:	deep(TR)	Days worked:	104	Seam(s):	DORCHESTER
Box 1234	Status-1991:	inactive	Hours worked:	11,783	Seam ht(s):	42
Grundy VA 24614	Tons-1989:	102,658	Tons/man/hour:	3.9	Equipment:	CM, SCAR, RD, ATRS
703-935-7142	Tons-1990:	46,097	Wages:	142,442	Coal owner(s):	UNITED COAL CO
OREX COAL INC	Mine:	# 1	Employees:	21	County:	BUCHANAN
Tom Phipps	Type mine:	deep(TR)	Days worked:	11	Seam(s):	DORCHESTER
Box 1187	Status-1991:	inactive	Hours worked:	1,848	Seam ht(s):	80
Wise VA 24293	Tons-1989:	24,406	Tons/man/hour:	2.2	Equipment:	CM, SCAR, RD, ATRS
703-328-6697	Tons-1990:	4,097	Wages:	14,080	Coal owner(s):	CONTINENTAL COLONY
P & R COAL CO INC	Mine:	# 1	Employees:	28	County:	BUCHANAN
Jerry Richardson	Type mine:	deep(TR)	Days worked:	245	Seam(s):	KENNEDY
Box 341	Status-1991:	active	Hours worked:	43,156	Seam ht(s):	32
Swords Creek VA 24649	Tons-1989:	74,269	Tons/man/hour:	2.3	Equipment:	CM, SCAR, RD, ATRS
703-991-0028	Tons-1990:	100,375	Wages:	553,766	Coal owner(s):	BIG AXE
P & W MINE PARTS & SERVICES	Mine:	# 1	Employees:	49	County:	BUCHANAN
Jackie Plaster	Type mine:	deep(TR)	Days worked:	272	Seam(s):	JAWBONE
Box 586	Status-1991:	active	Hours worked:	126,738	Seam ht(s):	48
Cedar Bluff VA 24609	Tons-1989:	306,053	Tons/man/hour:	2.8	Equipment:	CM, SCAR, RD, ATRS
703-963-2179	Tons-1990:	348,714	Wages:	1,601,782	Coal owner(s):	PERMAC

P A COAL CO INC William P Harris 106 Suffolk Avenue Richlands VA 24641 703-963-9288	Mine: # 1 Type mine: deep(TR) Status-1991: active Tons-1989: 70,208 Tons-1990: 55,740	Employees: 18 Days worked: 183 Hours worked: 24,000 Tons/man/hour: 2.3 Wages: 320,194	County: TAZEWELL Seam(s): RAVEN Seam ht(s): 36 Equipment: CM, BCAR, RD, ATRS Coal owner(s): SEA B MINING
P A COAL CO INC William P Harris 106 Suffolk Avenue Richlands VA 24641 703-963-9288	Mine: # 2 Type mine: deep(TR) Status-1991: active Tons-1989: 78,228 Tons-1990: 71,877	Employees: 30 Days worked: 255 Hours worked: 9,536 Tons/man/hour: 7.5 Wages: 474,967	County: TAZEWELL Seam(s): RAVEN Seam ht(s): 36 Equipment: CM, BCAR, RD, ATRS Coal owner(s): SEA B MINING
P A COAL CO INC William P Harris 106 Suffolk Avenue Richlands VA 24641 703-963-9288	Mine: # 3 Type mine: deep(TR) Status-1991: active Tons-1989: 0 Tons-1990: 16,137	Employees: 21 Days worked: 61 Hours worked: 6,257 Tons/man/hour: 2.6 Wages: 76,420	County: TAZEWELL Seam(s): RAVEN Seam ht(s): 36 Equipment: CM, BCAR, RD, ATRS Coal owner(s): SEA B MINING
PARAMONT COAL CORP Scott Perkins Box 800 Wise VA 24293 703-679-4200	Mine: # 2 Type mine: deep(TR) Status-1991: active Tons-1989: 361,350 Tons-1990: 240,471	Employees: 41 Days worked: 267 Hours worked: 83,243 Tons/man/hour: 2.9 Wages: 1,592,480	County: WISE Seam(s): DORCHESTER Seam ht(s): 60 Equipment: CM, SCAR, RD, ATRS Coal owner(s): GREATER WISE INC
PARAMONT COAL CORP Scott Perkins Box 800 Wise VA 24293 703-679-4200	Mine: # 6 Type mine: deep(TR) Status-1991: active Tons-1989: 252,469 Tons-1990: 37,264	Employees: 35 Days worked: 38 Hours worked: 12,496 Tons/man/hour: 3.0 Wages: 261,424	County: WISE Seam(s): DORCHESTER Seam ht(s): 72 Equipment: CM, SCAR, RD, ATRS Coal owner(s): GREATER WISE INC
PARAMONT COAL CORP Scott Perkins Box 800 Wise VA 24293 703-679-4200	Mine: # 7 Type mine: deep(TR) Status-1991: active Tons-1989: 95,824 Tons-1990: 499,887	Employees: 76 Days worked: 339 Hours worked: 138,812 Tons/man/hour: 3.6 Wages: 2,780,627	County: WISE Seam(s): DORCHESTER Seam ht(s): 40 Equipment: CM, SCAR, RD, ATRS Coal owner(s): PEGASUS RESOURCES
PARAMONT COAL CORP Scott Perkins Box 800 Wise VA 24293 703-679-4200	Mine: # 18 Type mine: deep(TR) Status-1991: active Tons-1989: 0 Tons-1990: 6,884	Employees: 17 Days worked: 72 Hours worked: 10,020 Tons/man/hour: 0.7 Wages: 213,208	County: WISE Seam(s): RAVEN Seam ht(s): 60 Equipment: CM, BCAR, RD, ATRS Coal owner(s): PARAMONT COAL CORP
PARAMONT COAL CORP Scott Perkins Box 800 Wise VA 24293 703-679-4200	Mine: # 19 Type mine: surface(S) Status-1991: active Tons-1989: 251,900 Tons-1990: 35,000	Employees: 25 Days worked: 40 Hours worked: 10,978 Tons/man/hour: 3.2 Wages: 173,427	County: WISE Seam(s): CLI/BL/LYONS/DOR Seam ht(s): NA Equipment: STRIP Coal owner(s): PEGASUS RESOURCES
PARAMONT COAL CORP Scott Perkins Box 800 Wise VA 24293 703-679-4200	Mine: # 20 Type mine: deep(TR) Status-1991: active Tons-1989: 0 Tons-1990: 0	Employees: 0 Days worked: 0 Hours worked: 0 Tons/man/hour: na Wages: 0	County: WISE Seam(s): UPPER BANNER Seam ht(s): 40 Equipment: NA Coal owner(s): PEGASUS RESOURCES
PARAMONT COAL CORP Scott Perkins Box 800 Wise VA 24293 703-679-4200	Mine: AMBROSE # 14 Type mine: surface(S) Status-1991: active Tons-1989: 317,974 Tons-1990: 259,003	Employees: 27 Days worked: 268 Hours worked: 62,913 Tons/man/hour: 4.1 Wages: 926,573	County: WISE Seam(s): CLI/DOR/BLAIR Seam ht(s): 70,20,24 Equipment: STRIP Coal owner(s): PEGASUS RESOURCES

PARAMONT COAL CORP Scott Perkins Box 800 Wise VA 24293 703-679-4200	Mine: AMBROSE # 15 Type mine: surface(S) Status-1991: active Tons-1989: 230,211 Tons-1990: 220,597	Employees: 28 Days worked: 252 Hours worked: 59,046 Tons/man/hour: 3.7 Wages: 960,061	County: WISE Seam(s): CLI/BLAIR/DOR Seam ht(s): 30,24,20 Equipment: STRIP Coal owner(s): PEGASUS RESOURCES
PARAMONT COAL CORP Scott Perkins Box 800 Wise VA 24293 703-679-4200	Mine: BAKER HOLLOW #23 Type mine: surface(S) Status-1991: active Tons-1989: 0 Tons-1990: 206,559	Employees: 28 Days worked: 265 Hours worked: 62,247 Tons/man/hour: 3.3 Wages: 1,061,595	County: WISE Seam(s): CLI/BLAIR/LYONS Seam ht(s): 27/24/24 Equipment: STRIP Coal owner(s): PEGASUS RESOURCES
PARAMONT COAL CORP Scott Perkins Box 800 Wise VA 24293 703-679-4200	Mine: DOTSON FORK # 21 Type mine: surface(S) Status-1991: active Tons-1989: 213,975 Tons-1990: 416,718	Employees: 50 Days worked: 268 Hours worked: 106,355 Tons/man/hour: 3.9 Wages: 1,520,038	County: WISE Seam(s): LYONS/BLAIR Seam ht(s): 28/32 Equipment: STRIP Coal owner(s): PEGASUS RESOURCES
PARAMONT COAL CORP Scott Perkins Box 800 Wise VA 24293 703-679-4200	Mine: MCFALL FORK # 24 Type mine: surface(S) Status-1991: active Tons-1989: 0 Tons-1990: 87,940	Employees: 26 Days worked: 122 Hours worked: 32,220 Tons/man/hour: 2.7 Wages: 472,965	County: WISE Seam(s): CLI/BLAIR/LY/DOR Seam ht(s): 26/10/26/24 Equipment: STRIP Coal owner(s): PEGASUS RESOURCES
PARAMONT COAL CORP Scott Perkins Box 800 Wise VA 24293 703-679-4200	Mine: MEADOW BRANCH 29 Type mine: surface(S) Status-1991: active Tons-1989: 0 Tons-1990: 6,438	Employees: 32 Days worked: 16 Hours worked: 6,606 Tons/man/hour: 1.0 Wages: 61,285	County: WISE Seam(s): DOR/LYONS/CLI Seam ht(s): 45/30/75 Equipment: STRIP Coal owner(s): PEGASUS RESOURCES
PARAMONT COAL CORP Scott Perkins Box 800 Wise VA 24293 703-679-4200	Mine: SANDY RIDGE # 22 Type mine: surface(S) Status-1991: active Tons-1989: 0 Tons-1990: 28,319	Employees: 27 Days worked: 44 Hours worked: 12,286 Tons/man/hour: 2.3 Wages: 281,348	County: DICKENSON Seam(s): DORCHESTER Seam ht(s): 48 Equipment: STRIP Coal owner(s): PEGASUS RESOURCES
PAROKI ENTERPRISE INC Arlene Deel Box 71 Haysi VA 24256 703-865-5318	Mine: # 1 Type mine: deep(TR) Status-1991: active Tons-1989: 23,785 Tons-1990: 35,339	Employees: 11 Days worked: 228 Hours worked: 17,610 Tons/man/hour: 2.0 Wages: 145,206	County: DICKENSON Seam(s): UPPER BANNER Seam ht(s): 42 Equipment: CTR, SCOOP, CD, RD Coal owner(s): CLINCHFIELD COAL CO
PATHFINDER COAL CO INC Robert Kyle Box 950 Coeburn VA 24230 703-796-5408	Mine: NORTON # 1 Type mine: surface(S) Status-1991: active Tons-1989: 0 Tons-1990: 0	Employees: 2 Days worked: 13 Hours worked: 234 Tons/man/hour: na Wages: 2,460	County: DICKENSON Seam(s): NA Seam ht(s): NA Equipment: STRIP Coal owner(s): PEGASUS RESOURCES
PHIL STROUTH COAL CO Phil Strouth Box 632 Wise VA 24293 703-328-5134	Mine: # 15 Type mine: deep(TR) Status-1991: active Tons-1989: 72,088 Tons-1990: 101,382	Employees: 20 Days worked: 262 Hours worked: 43,267 Tons/man/hour: 2.3 Wages: 390,809	County: WISE Seam(s): LYONS Seam ht(s): 34 Equipment: CM, CH, RD, ATRS Coal owner(s): GLAMORGAN LAND CO
PLOWBOY COAL CO William R Elkins Box 950 Coeburn VA 24230 703-395-3354	Mine: # 4 Type mine: deep(TR) Status-1991: active Tons-1989: 371,615 Tons-1990: 428,076	Employees: 53 Days worked: 280 Hours worked: 137,386 Tons/man/hour: 3.1 Wages: 2,317,063	County: WISE Seam(s): LOW SPLINT Seam ht(s): 60 Equipment: CM, SCAR, RD, ATRS Coal owner(s): GREATER WISE INC

POWELL MOUNTAIN COAL CO INC Dennis G Brown 2537 4th Avenue Big Stone Gap VA 24219 703-523-4932	Mine: POMOCO # 1 Type mine: deep(TR) Status-1991: active Tons-1989: 270,064 Tons-1990: 251,485	Employees: 39 Days worked: 222 Hours worked: 89,774 Tons/man/hour: 2.8 Wages: 1,870,919	County: LEE Seam(s): WAX Seam ht(s): 48 Equipment: CM, BCAR, RD, ATRS Coal owner(s): DULCIMER LAND CO
POWELL MOUNTAIN COAL CO INC Dennis G Brown 2537 4th Avenue Big Stone Gap VA 24219 703-523-4932	Mine: UPPER MASON # 1 Type mine: deep(TR) Status-1991: active Tons-1989: 50,390 Tons-1990: 147,763	Employees: 17 Days worked: 202 Hours worked: 38,249 Tons/man/hour: 3.9 Wages: 878,208	County: LEE Seam(s): UPPER STANDIFORD Seam ht(s): 54 Equipment: CM, SCAR, RD, ATRS Coal owner(s): DULCIMER LAND CO
POWELL MOUNTAIN COAL CO INC Dennis G Brown 2537 4th Avenue Big Stone Gap VA 24219 703-523-4932	Mine: WALLINS A Type mine: deep(TR) Status-1991: active Tons-1989: 260,401 Tons-1990: 261,839	Employees: 38 Days worked: 241 Hours worked: 93,605 Tons/man/hour: 2.8 Wages: 1,964,989	County: LEE Seam(s): PHILLIPS Seam ht(s): 48 Equipment: CM, BCAR, RD, ATRS Coal owner(s): LITTLE BLACK MTN CO
PREMIUM RESOURCES INC Greg Mullins Box 1379 Grundy VA 24614 703-935-6040	Mine: # 1 Type mine: surface(A) Status-1991: active Tons-1989: 0 Tons-1990: 0	Employees: 0 Days worked: 0 Hours worked: 0 Tons/man/hour: na Wages: 0	County: DICKENSON Seam(s): NA Seam ht(s): NA Equipment: AUGER Coal owner(s): KING COAL
PRESERVATI CONSTRUCTION INC Richard Preservati Box 1003 Princeton WV 24740 304-487-1229	Mine: LOST RIDGE # 3 Type mine: deep(TR) Status-1991: active Tons-1989: 0 Tons-1990: 0	Employees: 0 Days worked: 0 Hours worked: 0 Tons/man/hour: na Wages: 0	County: TAZEWELL Seam(s): UPPER HORSEPEN Seam ht(s): 95 Equipment: NA Coal owner(s): POCAHONTAS LAND CO
PRESTIGE COAL INC Tolbert P Mullins Box 5072 Royal City VA 24614 703-935-7432	Mine: # 1 Type mine: surface(S) Status-1991: active Tons-1989: 45,817 Tons-1990: 5,799	Employees: 0 Days worked: 0 Hours worked: 0 Tons/man/hour: na Wages: 0	County: BUCHANAN Seam(s): BLAIR/EAGLE Seam ht(s): NA Equipment: STRIP Coal owner(s): WELLMORE COAL CORP
R & H COAL CO INC Glenn W Hubbard Box 566 Swords Creek VA 24649 703-991-2807	Mine: # 1 Type mine: deep(TR) Status-1991: active Tons-1989: 96,306 Tons-1990: 91,261	Employees: 14 Days worked: 226 Hours worked: 19,656 Tons/man/hour: 4.6 Wages: 454,318	County: BUCHANAN Seam(s): JAWBONE Seam ht(s): 48 Equipment: CM, SCAR, RD, ATRS Coal owner(s): JEWELL RIDGE MINING
R & N COAL CO INC Gary Shortridge Box 1160 Grundy VA 24614 703-935-4581	Mine: # 3 Type mine: deep(TR) Status-1991: active Tons-1989: 68,299 Tons-1990: 91,727	Employees: 17 Days worked: 238 Hours worked: 32,799 Tons/man/hour: 2.8 Wages: 398,527	County: BUCHANAN Seam(s): SPLASHDAM Seam ht(s): 42 Equipment: CM, SCAR, RD, ATRS Coal owner(s): RAPOCA ENERGY CO
R J & C COAL CORP Donald Shelton Box 703 Oakwood VA 24631 703-498-3783	Mine: # 1 Type mine: deep(TR) Status-1991: active Tons-1989: 24,626 Tons-1990: 64,441	Employees: 15 Days worked: 239 Hours worked: 25,322 Tons/man/hour: 2.5 Wages: 409,802	County: BUCHANAN Seam(s): KENNEDY Seam ht(s): 30 Equipment: CM, SCAR, RD, ATRS Coal owner(s): PERMAC
RAIDER MINING INCORPORATION Roger Coleman Box 339 Mouthcard KY 41548 606-835-4775	Mine: # 1 Type mine: deep(TR) Status-1991: active Tons-1989: 54,875 Tons-1990: 238,329	Employees: 49 Days worked: 261 Hours worked: 112,834 Tons/man/hour: 2.1 Wages: 1,497,178	County: BUCHANAN Seam(s): SPLASHDAM Seam ht(s): 40 Equipment: CM, SCAR, RD, ATRS Coal owner(s): WELLMORE COAL CORP

RED DOG COAL CORP Ronnie Edwards Box 110 Haysi VA 24256 703-835-8201	Mine: # 3 Type mine: deep(TR) Status-1991: active Tons-1989: 63,816 Tons-1990: 47,361	Employees: 14 Days worked: 180 Hours worked: 20,160 Tons/man/hour: 2.3 Wages: 201,600	County: BUCHANAN Seam(s): TILLER Seam ht(s): 40 Equipment: CM, SCAR, RD, ATRS Coal owner(s): WELLMORE COAL CORP
RED DOG COAL CORP Ronnie Edwards Box 110 Haysi VA 24256 703-835-8201	Mine: # 5 Type mine: deep(TR) Status-1991: active Tons-1989: 0 Tons-1990: 0	Employees: 2 Days worked: 2 Hours worked: 16 Tons/man/hour: na Wages: 185	County: BUCHANAN Seam(s): CLINTWOOD Seam ht(s): 40 Equipment: CM, SCAR, RD, ATRS Coal owner(s): J & L COAL CO
RED MAN TRUCKING Jimmy Slem Box 468 Coeburn VA 24230 703-395-6163	Mine: # 1 Type mine: surface(S) Status-1991: active Tons-1989: 4,000 Tons-1990: 11,360	Employees: 1 Days worked: 48 Hours worked: 8 Tons/man/hour: 1420 Wages: 384	County: WISE Seam(s): UPPER BANNER Seam ht(s): NA Equipment: STRIP Coal owner(s): VICC
RHONDA COAL CO INC Sam Miller Box 580 Raven VA 24639 703-964-5944	Mine: # 6 Type mine: deep(TR) Status-1991: active Tons-1989: 40,466 Tons-1990: 4,637	Employees: 0 Days worked: 0 Hours worked: 0 Tons/man/hour: na Wages: 0	County: BUCHANAN Seam(s): JAWBONE Seam ht(s): 36 Equipment: CM, SCAR, RD, ATRS Coal owner(s): JEWELL SMOKELESS
RHONDA COAL CO INC Sam Miller Box 580 Raven VA 24639 703-964-5944	Mine: # 7 Type mine: deep(TR) Status-1991: active Tons-1989: 0 Tons-1990: 21,028	Employees: 14 Days worked: 288 Hours worked: 14,050 Tons/man/hour: 1.5 Wages: 211,078	County: BUCHANAN Seam(s): JAWBONE Seam ht(s): 35 Equipment: CM, SCAR, RD, ATRS Coal owner(s): JEWELL SMOKELESS
RIGHT FORK COAL CO INC Palmer Yates Box 1860 Clintwood VA 24228 703-926-4380	Mine: # 1 Type mine: deep(TR) Status-1991: active Tons-1989: 74,410 Tons-1990: 109,091	Employees: 23 Days worked: 253 Hours worked: 38,234 Tons/man/hour: 2.9 Wages: 754,882	County: DICKENSON Seam(s): DORCHESTER Seam ht(s): 35 Equipment: CM, CH, RD, ATRS Coal owner(s): CLINCHFIELD COAL CO
RIGHT FORK COAL CO INC Palmer Yates Box 1860 Clintwood VA 24228 703-926-4380	Mine: # 2 Type mine: deep(TR) Status-1991: active Tons-1989: 0 Tons-1990: 0	Employees: 0 Days worked: 0 Hours worked: 0 Tons/man/hour: na Wages: 0	County: DICKENSON Seam(s): DORCHESTER Seam ht(s): 40 Equipment: CM, SCAR, RD, ATRS Coal owner(s): CLINCHFIELD COAL CO
RIVER BEND MINING INC Leon Vandyke Box 652 Vansant VA 24656 703-597-7274	Mine: # 1 Type mine: deep(TR) Status-1991: inactive Tons-1989: 109,322 Tons-1990: 51,261	Employees: 14 Days worked: 107 Hours worked: 14,680 Tons/man/hour: 3.5 Wages: 195,559	County: BUCHANAN Seam(s): JAWBONE Seam ht(s): 38 Equipment: CM, SCAR, RD, ATRS Coal owner(s): KNOX CREEK COAL CO
RIVER BEND MINING INC Leon Vandyke Box 652 Vansant VA 24656 703-597-7274	Mine: # 2 Type mine: deep(TR) Status-1991: inactive Tons-1989: 0 Tons-1990: 0	Employees: 0 Days worked: 0 Hours worked: 0 Tons/man/hour: na Wages: 0	County: BUCHANAN Seam(s): NA Seam ht(s): NA Equipment: NA Coal owner(s): UNITED COAL CO
RIVER BEND MINING INC Leon Vandyke Box 652 Vansant VA 24656 703-597-7274	Mine: # 3 Type mine: deep(TR) Status-1991: active Tons-1989: 0 Tons-1990: 31,230	Employees: 16 Days worked: 96 Hours worked: 17,560 Tons/man/hour: 1.8 Wages: 321,847	County: BUCHANAN Seam(s): BLAIR Seam ht(s): 30 Equipment: CM, SCAR, RD, ATRS Coal owner(s): UNITED COAL CO

ROARING FORK COAL CO John Bowersmith Box 71 Norton VA 24273 606-353-7229	Mine: # 1 Type mine: surface(S) Status-1991: active Tons-1989: 4,920 Tons-1990: 5,674	Employees: 1 Days worked: 180 Hours worked: 1,440 Tons/man/hour: 3.9 Wages: 11,520	County: WISE Seam(s): MORRIS Seam ht(s): NA Equipment: STRIP Coal owner(s): BLACKWOOD LAND CO
ROBERTS ENTERPRISES INC Thomas W Roberts Box 3388 Wise VA 24293 703-328-1405	Mine: # 2 Type mine: deep(TR) Status-1991: active Tons-1989: 99,445 Tons-1990: 52,281	Employees: 20 Days worked: 108 Hours worked: 14,198 Tons/man/hour: 3.7 Wages: 152,160	County: LEE Seam(s): PARDEE Seam ht(s): 96 Equipment: CM, SCAR, RD, ATRS Coal owner(s): MILLERS COVE ENERGY
ROCK HOUSE MINING CO INC Joe Gillam Box 1347 Wise VA 24293 703-328-3200	Mine: # 1 Type mine: surface(S) Status-1991: active Tons-1989: 0 Tons-1990: 40,330	Employees: 10 Days worked: 234 Hours worked: 16,921 Tons/man/hour: 2.4 Wages: 172,516	County: DICKENSON Seam(s): CLINTWOOD Seam ht(s): 36 Equipment: STRIP Coal owner(s): VICC
S & C MINING INC Sonny Barton Box 157 Bee VA 24217 703-495-1025	Mine: # 1 Type mine: deep(TR) Status-1991: active Tons-1989: 12,794 Tons-1990: 0	Employees: 0 Days worked: 0 Hours worked: 0 Tons/man/hour: na Wages: 0	County: BUCHANAN Seam(s): TILLER Seam ht(s): 72 Equipment: CM, SCOOP, RD, ATRS Coal owner(s): CLINCHFIELD COAL CO
S & C MINING INC Sunny Barton Box 157 Bee VA 24217 703-495-1025	Mine: # 2 Type mine: deep(TR) Status-1991: active Tons-1989: 3,423 Tons-1990: 1,895	Employees: 8 Days worked: 30 Hours worked: 2,801 Tons/man/hour: 0.7 Wages: 26,933	County: DICKENSON Seam(s): LOWER BANNER Seam ht(s): 48 Equipment: CM, SCOOP, RD, ATRS Coal owner(s): CLINCHFIELD COAL CO
S & C MINING INC Channe Barton Box 157 Bee VA 24217 703-495-1025	Mine: # 2 Type mine: deep(TR) Status-1991: active Tons-1989: 0 Tons-1990: 14,447	Employees: 8 Days worked: 155 Hours worked: 9,474 Tons/man/hour: 1.5 Wages: 110,093	County: DICKENSON Seam(s): RAVEN Seam ht(s): 50 Equipment: CD, RD, SCOOP, ATRS Coal owner(s): CLINCHFIELD COAL CO
S & D COAL CO INC Claude Street Box 10-A Richlands VA 24641 703-597-7351	Mine: # 2 Type mine: deep(TR) Status-1991: active Tons-1989: 117,645 Tons-1990: 93,135	Employees: 18 Days worked: 200 Hours worked: 28,764 Tons/man/hour: 3.2 Wages: 352,646	County: TAZEWEEL Seam(s): GREASY CREEK Seam ht(s): 60 Equipment: CM, BCAR, RD, ATRS Coal owner(s): CONSOLIDATION COAL
SAVAGE MINING INC Roy Horne Box 847 Grundy VA 24614 703-495-1833	Mine: # 1 Type mine: deep(TR) Status-1991: active Tons-1989: 53,221 Tons-1990: 64,747	Employees: 15 Days worked: 176 Hours worked: 25,100 Tons/man/hour: 2.6 Wages: 343,636	County: DICKENSON Seam(s): LOWER BANNER Seam ht(s): 60 Equipment: CM, SCAR, RD, ATRS Coal owner(s): STANDARD BANNER COAL
SAVAGE MINING INC Roy Horne Box 847 Grundy VA 24614 703-495-1833	Mine: SAVAGE # 2 Type mine: deep(TR) Status-1991: active Tons-1989: 0 Tons-1990: 4,207	Employees: 10 Days worked: 70 Hours worked: 5,113 Tons/man/hour: 0.8 Wages: 57,327	County: DICKENSON Seam(s): LOWER BANNER Seam ht(s): 38 Equipment: CM, SCAR, RD, ATRS Coal owner(s): RAPOCA ENERGY CO
SCOTT FUEL CO INC Billy R Scott Box 792 Vansant VA 24656 703-865-5116	Mine: # 1 Type mine: surface(A) Status-1991: active Tons-1989: 0 Tons-1990: 0	Employees: 0 Days worked: 0 Hours worked: 0 Tons/man/hour: na Wages: 0	County: DICKENSON Seam(s): UBA/LBA Seam ht(s): NA Equipment: AUGER Coal owner(s): CLYDE COLLEY

SCOTT FUEL CO INC Bill R Scott Box 792 Vansant VA 24656 703-865-5116	Mine: # 2 Type mine: surface(S) Status-1991: active Tons-1989: 36,293 Tons-1990: 6,000	Employees: 8 Days worked: 12 Hours worked: 768 Tons/man/hour: 7.8 Wages: 3,840	County: DICKENSON Seam(s): CLINTWOOD Seam ht(s): NA Equipment: STRIP Coal owner(s): CLINCHFIELD COAL CO
SCOTT FUEL CO INC Billy R Scott Box 792 Vansant VA 24656 703-865-5116	Mine: # 4 Type mine: surface(S) Status-1991: active Tons-1989: 0 Tons-1990: 0	Employees: 0 Days worked: 0 Hours worked: 0 Tons/man/hour: na Wages: 0	County: DICKENSON Seam(s): UBA/LBA Seam ht(s): NA Equipment: STRIP Coal owner(s): CLYDE COLLEY
SEA B MINING CO Richard E Vernon Box 26 Jewell Ridge VA 24622 703-881-8421	Mine: BIG CREEK # 1 Type mine: deep(TI) Status-1991: active Tons-1989: 128,983 Tons-1990: 363,910	Employees: 110 Days worked: 274 Hours worked: 215,284 Tons/man/hour: 1.7 Wages: 3,825,681	County: TAZEWELL Seam(s): LOWER SEABOARD Seam ht(s): 72 Equipment: CM, SCAR, RD, ATRS Coal owner(s): L A S RESOURCES
SEA B MINING CO Richard E Vernon Box 26 Jewell Ridge VA 24622 703-881-8421	Mine: BIG CREEK # 2 Type mine: deep(TI) Status-1991: active Tons-1989: 216,571 Tons-1990: 192,161	Employees: 48 Days worked: 315 Hours worked: 82,750 Tons/man/hour: 2.3 Wages: 1,876,121	County: TAZEWELL Seam(s): LOWER SEABOARD Seam ht(s): 72 Equipment: CM, SCAR, RD, ATRS Coal owner(s): CONSOLIDATION COAL
SEA B MINING CO Richard E Vernon Box 26 Jewell Ridge VA 24622 703-881-8421	Mine: MIDDLE # 2 Type mine: deep(TR) Status-1991: active Tons-1989: 0 Tons-1990: 0	Employees: 0 Days worked: 0 Hours worked: 0 Tons/man/hour: na Wages: 0	County: TAZEWELL Seam(s): UPPER HORSEPEN Seam ht(s): 42 Equipment: NA Coal owner(s): CONSOLIDATION COAL
SEQUOYAH RESOURCES INC Kenneth Stacy Box 568 Big Rock VA 24603 703-530-7421	Mine: # 1 Type mine: deep(TR) Status-1991: active Tons-1989: 99,302 Tons-1990: 23,234	Employees: 21 Days worked: 69 Hours worked: 13,937 Tons/man/hour: 1.7 Wages: 154,868	County: BUCHANAN Seam(s): SPLASHDAM Seam ht(s): 80 Equipment: CM, SCAR, RD, ATRS Coal owner(s): GEORGE BELCHER HEIRS
SG COAL CO INC Don Nicewonder Box 430 Clintwood VA 24228 703-926-6750	Mine: # 1 Type mine: deep(TR) Status-1991: active Tons-1989: 0 Tons-1990: 0	Employees: 0 Days worked: 0 Hours worked: 0 Tons/man/hour: na Wages: 0	County: BUCHANAN Seam(s): BLAIR Seam ht(s): 32 Equipment: NA Coal owner(s): BUCHANAN ENERGY CO
SG COAL CO INC Don Nicewonder Box 430 Clintwood VA 24228 703-926-6750	Mine: # 4 Type mine: deep(TR) Status-1991: inactive Tons-1989: 0 Tons-1990: 0	Employees: 0 Days worked: 0 Hours worked: 0 Tons/man/hour: na Wages: 0	County: BUCHANAN Seam(s): BLAIR Seam ht(s): 32 Equipment: NA Coal owner(s): BUCHANAN ENERGY CO
SHADY LANE COAL CORP Ted Osborne Jr Box 776 Grundy VA 24614 703-597-7351	Mine: # 3 Type mine: deep(TR) Status-1991: active Tons-1989: 13,829 Tons-1990: 125,128	Employees: 15 Days worked: 282 Hours worked: 38,156 Tons/man/hour: 3.3 Wages: 608,700	County: BUCHANAN Seam(s): RAVEN Seam ht(s): 38 Equipment: CM, SCAR, RD, ATRS Coal owner(s): WELLMORE COAL CORP
SHENANDOAH COAL CO INC Rick Jackson Box 622 Oakwood VA 24631 703-498-4204	Mine: # 1 Type mine: deep(TR) Status-1991: active Tons-1989: 70,800 Tons-1990: 117,170	Employees: 28 Days worked: 247 Hours worked: 48,697 Tons/man/hour: 2.4 Wages: 625,991	County: BUCHANAN Seam(s): JAWBONE Seam ht(s): 48 Equipment: CM, SCAR, RD, ATRS Coal owner(s): JEWELL RIDGE MINING

SHERIDAN COAL CO INC Vernon D Richmond 104 Whitestick Road Beckley WV 24801 703-935-7521	Mine: # 1 Type mine: deep(TR) Status-1991: inactive Tons-1989: 0 Tons-1990: 0	Employees: 0 Days worked: 0 Hours worked: 0 Tons/man/hour: na Wages: 0	County: BUCHANAN Seam(s): JAEBONE Seam ht(s): 40 Equipment: CM, SCAR, RD, ATRS Coal owner(s): UNITED COAL CO
SHIRL COAL INC Jerry Maggard Box 190 Pennington Gap VA 24277 703-546-5558	Mine: # 1 Type mine: deep(TR) Status-1991: inactive Tons-1989: 111,145 Tons-1990: 482	Employees: 8 Days worked: 3 Hours worked: 192 Tons/man/hour: 2.5 Wages: 1,920	County: LEE Seam(s): LOW SPLINT Seam ht(s): 72 Equipment: CM, SCOOP, RD Coal owner(s): MILLERS COVE ENERGY
SHORTY MINING CO Kerry S Justus Box 159 Hurley VA 24620 NA	Mine: # 1 Type mine: deep(TR) Status-1991: active Tons-1989: 48,641 Tons-1990: 21,671	Employees: 10 Days worked: 260 Hours worked: 2,600 Tons/man/hour: 8.3 Wages: 171,600	County: BUCHANAN Seam(s): HAGY Seam ht(s): 32 Equipment: CM, BCAR, RD, ATRS Coal owner(s): KENTUCKY BERWIND
SIGMON COAL CO INC Bruce Robinson Box 1000 Cumberland Gap TN 37724 615-869-4755	Mine: # 1 Type mine: surface(S) Status-1991: active Tons-1989: 31,565 Tons-1990: 85,467	Employees: 23 Days worked: 251 Hours worked: 45,767 Tons/man/hour: 1.9 Wages: 460,412	County: LEE Seam(s): KELLY Seam ht(s): 42 Equipment: STRIP Coal owner(s): BLACKWOOD COAL CO
SIGMON COAL CO INC Bruce Robinson Box 1000 Cumberland Gap TN 37724 615-869-4755	Mine: # 1 Type mine: surface(A) Status-1991: active Tons-1989: 5,597 Tons-1990: 0	Employees: 0 Days worked: 0 Hours worked: 0 Tons/man/hour: na Wages: 0	County: LEE Seam(s): KELLY Seam ht(s): NA Equipment: AUGER Coal owner(s): BLACKWOOD COAL CO
SIGMON COAL CO INC Bruce Robinson Box 1000 Cumberland Gap TN 37724 615-869-4755	Mine: # 2 Type mine: surface(S) Status-1991: active Tons-1989: 0 Tons-1990: 82,459	Employees: 22 Days worked: 251 Hours worked: 43,778 Tons/man/hour: 1.9 Wages: 440,394	County: LEE Seam(s): UPPER STANDIFORD Seam ht(s): 36 Equipment: STRIP Coal owner(s): BLACKWOOD COAL CO
SIGMON COAL CO INC Bruce Robinson Box 1000 Cumberland Gap TN 37724 615-869-4755	Mine: # 2 Type mine: surface(A) Status-1991: active Tons-1989: 0 Tons-1990: 20,820	Employees: 0 Days worked: 0 Hours worked: 0 Tons/man/hour: na Wages: 0	County: LEE Seam(s): UPPER STANDIFORD Seam ht(s): NA Equipment: AUGER Coal owner(s): BLACKWOOD COAL CO
SILVER EAGLE MINING CO INC Charlotte Gross Box 458 Coeburn VA 24230 703-395-5337	Mine: # 1 Type mine: deep(TR) Status-1991: active Tons-1989: 253,973 Tons-1990: 260,824	Employees: 52 Days worked: 261 Hours worked: 110,606 Tons/man/hour: 2.4 Wages: 1,422,956	County: DICKENSON Seam(s): UPPER BANNER Seam ht(s): 42 Equipment: CM, SCAR, RD, ATRS Coal owner(s): VICC
SILVER EAGLE RESOURCES INC Charlotte Gross Box 458 Coeburn VA 24230 703-395-5337	Mine: # 1 Type mine: deep(TR) Status-1991: active Tons-1989: 0 Tons-1990: 121,426	Employees: 35 Days worked: 219 Hours worked: 60,734 Tons/man/hour: 2.0 Wages: 749,841	County: DICKENSON Seam(s): UPPER BANNER Seam ht(s): 50 Equipment: CM, SCAR, RD, ATRS Coal owner(s): STEINMAN DEVELOPMENT
SKEENS FORK COAL CO Giles Francisco One Flannagan Avenue Lebanon VA 24266 703-889-5035	Mine: # 1 Type mine: deep(TR) Status-1991: active Tons-1989: 95,039 Tons-1990: 5,258	Employees: 19 Days worked: 22 Hours worked: 2,635 Tons/man/hour: 2.0 Wages: 45,220	County: RUSSELL Seam(s): RAVEN Seam ht(s): 48 Equipment: CM, SCAR, RD, ATRS Coal owner(s): CLINCHFIELD COAL CO

SKYLINE ENTERPRISES OF VA INC	Mine: # 1	Employees: 26	County: WISE
Charles D Litton	Type mine: surface(S)	Days worked: 242	Seam(s): MO/HIGH SPLINT
Box 186	Status-1991: active	Hours worked: 64,410	Seam ht(s): 36/36
Appalachia VA 24216	Tons-1989: 287,006	Tons/man/hour: 5.4	Equipment: STRIP
703-565-1359	Tons-1990: 350,115	Wages: 1,328,257	Coal owner(s): PENN VIRGINIA
SKYLINE ENTERPRISES OF VA INC	Mine: # 1	Employees: 0	County: WISE
Charles D Litton	Type mine: surface(A)	Days worked: 0	Seam(s): HIGH SPLINT
Box 186	Status-1991: active	Hours worked: 0	Seam ht(s): 42
Appalachia VA 24216	Tons-1989: 0	Tons/man/hour: na	Equipment: AUGER
703-565-1359	Tons-1990: 0	Wages: 0	Coal owner(s): PENN VIRGINIA
SKYLINE ENTERPRISES OF VA INC	Mine: # 2	Employees: 0	County: WISE
Charles D Litton	Type mine: surface(A)	Days worked: 0	Seam(s): NA
Box 186	Status-1991: active	Hours worked: 0	Seam ht(s): NA
Appalachia VA 24216	Tons-1989: 0	Tons/man/hour: na	Equipment: AUGER
703-565-1359	Tons-1990: 0	Wages: 0	Coal owner(s): PENN VIRGINIA
SKYLINE ENTERPRISES OF VA INC	Mine: # 2	Employees: 5	County: WISE
Charles D Litton	Type mine: surface(S)	Days worked: 180	Seam(s): NA
Box 186	Status-1991: active	Hours worked: 8,554	Seam ht(s): NA
Appalachia VA 24216	Tons-1989: 0	Tons/man/hour: 2.2	Equipment: STRIP
703-565-1359	Tons-1990: 19,017	Wages: 207,515	Coal owner(s): PENN VIRGINIA
SOLID MINING CO INC	Mine: # 1	Employees: 18	County: BUCHANAN
Paul Fletcher	Type mine: deep(TR)	Days worked: 242	Seam(s): HAGY
Box 416	Status-1991: active	Hours worked: 35,744	Seam ht(s): 36
Grundy VA 24614	Tons-1989: 56,828	Tons/man/hour: 2.5	Equipment: CM, BCAR, RD, ATRS
703-531-8910	Tons-1990: 88,558	Wages: 431,618	Coal owner(s): BLACK WATCH CORP
SOUTHMOUNTAIN COAL CO INC	Mine: # 2	Employees: 45	County: WISE
William R Elkins	Type mine: deep(TR)	Days worked: 216	Seam(s): CLINTWOOD
Box 950	Status-1991: active	Hours worked: 58,441	Seam ht(s): 60
Coeburn VA 24230	Tons-1989: 226,218	Tons/man/hour: 2.7	Equipment: CM, SCAR, RD, ATRS
703-395-3354	Tons-1990: 156,932	Wages: 843,079	Coal owner(s): VICC
SOUTHMOUNTAIN COAL CO INC	Mine: # 3	Employees: 33	County: WISE
William R Elkins	Type mine: deep(TR)	Days worked: 72	Seam(s): KELLY
Box 950	Status-1991: active	Hours worked: 23,570	Seam ht(s): NA
Coeburn VA 24230	Tons-1989: 0	Tons/man/hour: 2.1	Equipment: NA
703-395-3354	Tons-1990: 50,051	Wages: 327,795	Coal owner(s): PENN VIRGINIA
SOUTHWEST COAL CO INC	Mine: # 1	Employees: 0	County: DICKENSON
Carnell Salyers	Type mine: surface(A)	Days worked: 0	Seam(s): EAGLE
Box 1169	Status-1991: active	Hours worked: 0	Seam ht(s): 26
Norton VA 24273	Tons-1989: 0	Tons/man/hour: na	Equipment: AUGER
703-926-8472	Tons-1990: 3,421	Wages: 0	Coal owner(s): VICC
SOUTHWEST COAL CO INC	Mine: # 2	Employees: 13	County: DICKENSON
Carnell Salyers	Type mine: surface(S)	Days worked: 111	Seam(s): CLINTWOOD/EAGLE
Box 1169	Status-1991: active	Hours worked: 12,117	Seam ht(s): 60/30
Norton VA 24273	Tons-1989: 0	Tons/man/hour: 4.1	Equipment: STRIP
703-926-8472	Tons-1990: 49,546	Wages: 153,888	Coal owner(s): VICC
SPRING BRANCH MINING INC	Mine: # 1	Employees: 0	County: BUCHANAN
Danny Hobbs	Type mine: deep(TR)	Days worked: 0	Seam(s): NA
Box 139A	Status-1991: active	Hours worked: 0	Seam ht(s): NA
Whitewood VA 24657	Tons-1989: 0	Tons/man/hour: na	Equipment: NA
703-881-8565	Tons-1990: 713	Wages: 0	Coal owner(s): ST CLAIR HEIRS

SPRING RIDGE COAL INC N B Lambert Box 558 Norton VA 24273 703-679-8405	Mine: # 2 Type mine: deep(TR) Status-1991: active Tons-1989: 39,730 Tons-1990: 55,089	Employees: 10 Days worked: 244 Hours worked: 20,694 Tons/man/hour: 2.7 Wages: 389,658	County: DICKENSON Seam(s): UPPER BANNER Seam ht(s): 72 Equipment: CM, SCAR, RD, ATRS Coal owner(s): CLINCHFIELD COAL CO
SQUIRE BRANCH COAL CO INC Elbert Hagerman Box 1709 Grundy VA 24614 703-259-7113	Mine: # 2 Type mine: deep(TR) Status-1991: inactive Tons-1989: 0 Tons-1990: 3,400	Employees: 7 Days worked: 30 Hours worked: 480 Tons/man/hour: 7.1 Wages: 14,000	County: BUCHANAN Seam(s): HAGY Seam ht(s): 36 Equipment: CM, BCAR, RD, ATRS Coal owner(s): GREEN & D W CHARLES
STEVEN R MULLINS EXCAVATING Steven R Mullins Box 370 Pound VA 24279 703-796-5906	Mine: # 9 Type mine: surface(S) Status-1991: inactive Tons-1989: 0 Tons-1990: 106,884	Employees: 24 Days worked: 140 Hours worked: 35,251 Tons/man/hour: 3.0 Wages: 502,615	County: WISE Seam(s): NA Seam ht(s): NA Equipment: STRIP Coal owner(s): PENN VIRGINIA
STEVEN R MULLINS EXCAVATING Steven R mullins Box 370 Pound VA 24279 703-796-5906	Mine: # 10 Type mine: surface(S) Status-1991: active Tons-1989: 0 Tons-1990: 59,594	Employees: 12 Days worked: 140 Hours worked: 13,043 Tons/man/hour: 4.6 Wages: 99,659	County: WISE Seam(s): NA Seam ht(s): NA Equipment: STRIP Coal owner(s): PENN VIRGINIA
STEVEN R MULLINS EXCAVATING Steven R Mullins Box 370 Pound VA 24279 703-796-5906	Mine: FLAT GAP # 11 Type mine: surface(S) Status-1991: active Tons-1989: 0 Tons-1990: 115,253	Employees: 40 Days worked: 160 Hours worked: 45,192 Tons/man/hour: 2.6 Wages: 627,333	County: WISE Seam(s): KELLY/CAMPBELL Seam ht(s): 66/24 Equipment: STRIP Coal owner(s): RED RIVER COAL CO
STROUTH COAL CO Carroll Dale Box 1497 Wise VA 24293 703-328-9050	Mine: # 1 Type mine: surface(S) Status-1991: active Tons-1989: 97,483 Tons-1990: 89,346	Employees: 20 Days worked: 265 Hours worked: 54,119 Tons/man/hour: 1.7 Wages: 515,426	County: WISE Seam(s): DORCHESTER Seam ht(s): NA Equipment: STRIP Coal owner(s): J C OSGOOD etal
SUNSET LAND & COAL CORP David Stevenson Box 1066 Grundy VA 24614 703-935-4939	Mine: # 1 Type mine: deep(TR) Status-1991: active Tons-1989: 55,170 Tons-1990: 58,285	Employees: 12 Days worked: 262 Hours worked: 25,984 Tons/man/hour: 2.2 Wages: 320,403	County: BUCHANAN Seam(s): HAGY Seam ht(s): 25 Equipment: CM, BCAR, RD, ATRS Coal owner(s): SOUTHERN KY ENERGY
SUPREME ENERGY CORP James Estep Box 2035 Grundy VA 24614 703-935-2231	Mine: # 1 Type mine: deep(TR) Status-1991: active Tons-1989: 38,257 Tons-1990: 197,359	Employees: 26 Days worked: 190 Hours worked: 39,520 Tons/man/hour: 5.0 Wages: 651,259	County: BUCHANAN Seam(s): BLAIR Seam ht(s): 72 Equipment: CM, SCAR, RD, ATRS Coal owner(s): UNITED COAL CO
SWIFT COAL CO Garry L Williams Box 306 Pennington Gap VA 24277 703-546-5650	Mine: # 1 Type mine: deep(TR) Status-1991: inactive Tons-1989: 164,028 Tons-1990: 17,794	Employees: 33 Days worked: 35 Hours worked: 12,059 Tons/man/hour: 1.5 Wages: 138,048	County: LEE Seam(s): UPPER STANDIFORD Seam ht(s): 36 Equipment: CM, CH, RD, ATRS Coal owner(s): DULCIMER LAND CO
T & M MINING INC Harold Hurley Box 501 Grundy VA 24614 703-597-7088	Mine: # 2 Type mine: deep(TR) Status-1991: active Tons-1989: 184,642 Tons-1990: 168,347	Employees: 12 Days worked: 210 Hours worked: 21,100 Tons/man/hour: 8.0 Wages: 247,128	County: BUCHANAN Seam(s): EAGLE Seam ht(s): 65 Equipment: CM, SCAR, RD, ATRS Coal owner(s): UNITED COAL CO

T COAL CO INC Ted Whited Box 189 Swords Creek VA 24649 703-498-3288	Mine: # 2 Type mine: deep(TR) Status-1991: active Tons-1989: 96,118 Tons-1990: 101,591	Employees: 23 Days worked: 275 Hours worked: 45,322 Tons/man/hour: 2.2 Wages: 466,618	County: BUCHANAN Seam(s): JAWBONE Seam ht(s): 36 Equipment: CM, SCAR, RD, ATRS Coal owner(s): PERMAC
T J B MINING INC Billy C Deel Box 69 Vansant VA 24656 703-935-8327	Mine: # 2 Type mine: deep(TR) Status-1991: inactive Tons-1989: 68,757 Tons-1990: 21,963	Employees: 10 Days worked: 90 Hours worked: 7,200 Tons/man/hour: 3.1 Wages: 72,000	County: BUCHANAN Seam(s): BLAIR Seam ht(s): 36 Equipment: CTR, SCOOP, CD, RD Coal owner(s): SOUTHWEST VA COAL CO
TARA K COAL CO INC N B Lambert Box 558 Norton VA 24273 703-679-6628	Mine: # 1 Type mine: deep(TR) Status-1991: active Tons-1989: 64,170 Tons-1990: 123,366	Employees: 26 Days worked: 234 Hours worked: 46,789 Tons/man/hour: 2.6 Wages: 732,281	County: WISE Seam(s): MORRIS Seam ht(s): 60 Equipment: CM, SCAR, RD, ATRS Coal owner(s): BLACKWOOD FUEL
TDL COAL CO INC Roger Sayers Box 2280 Wise VA 24293 703-328-3754	Mine: # 2 Type mine: deep(TR) Status-1991: active Tons-1989: 16,747 Tons-1990: 0	Employees: 0 Days worked: 0 Hours worked: 0 Tons/man/hour: na Wages: 0	County: DICKENSON Seam(s): SPLASHDAM Seam ht(s): 32 Equipment: CM, CH, RD, ATRS Coal owner(s): VICC
TERRIE LYNN COAL CO INC Donald L Shelton Box 703 Oakwood VA 24631 703-498-3783	Mine: # 3 Type mine: deep(TR) Status-1991: active Tons-1989: 50,055 Tons-1990: 67,736	Employees: 21 Days worked: 249 Hours worked: 36,832 Tons/man/hour: 1.8 Wages: 502,205	County: TAZEWELL Seam(s): RAVEN Seam ht(s): 36 Equipment: CM, SCAR, RD, ATRS Coal owner(s): KNOX CREEK COAL CO
TGO COAL CORP Ted Osborne Box 776 Grundy VA 24614 703-935-7521	Mine: # 1 Type mine: deep(TR) Status-1991: active Tons-1989: 0 Tons-1990: 1,979	Employees: 7 Days worked: 50 Hours worked: 3,428 Tons/man/hour: 0.6 Wages: 37,552	County: BUCHANAN Seam(s): RAVEN Seam ht(s): 34 Equipment: CM, BCAR, RD, ATRS Coal owner(s): UNITED COAL CO
THE BANNER CO Kenneth Stacy 2676 Lee Highway Bristol VA 24201 703-669-8411	Mine: # 1 Type mine: surface(S) Status-1991: active Tons-1989: 8,601 Tons-1990: 0	Employees: 0 Days worked: 0 Hours worked: 0 Tons/man/hour: na Wages: 0	County: RUSSELL Seam(s): KENNEDY Seam ht(s): NA Equipment: STRIP Coal owner(s): RAPOCA ENERGY CO
THE BANNER CO Kenneth Stacy 2676 Lee Highway Bristol VA 24201 703-669-8411	Mine: # 1 Type mine: deep(TR) Status-1991: active Tons-1989: 91,427 Tons-1990: 62,660	Employees: 18 Days worked: 149 Hours worked: 19,121 Tons/man/hour: 3.3 Wages: 229,150	County: RUSSELL Seam(s): KENNEDY Seam ht(s): 84 Equipment: CM, BCAR, RD, ATRS Coal owner(s): RAPOCA ENERGY CO
THREE FORKS MINING INC Scotty Burke Box 3298 Wise VA 24293 703-328-9621	Mine: # 2 Type mine: surface(S) Status-1991: inactive Tons-1989: 27,288 Tons-1990: 22,710	Employees: 8 Days worked: 194 Hours worked: 7,679 Tons/man/hour: 3.0 Wages: 107,795	County: WISE Seam(s): DORCHESTER Seam ht(s): NA Equipment: STRIP Coal owner(s): VICC
THREE FORKS MINING INC Scotty Burke Box 3298 Wise VA 24293 703-328-9621	Mine: # 3 Type mine: surface(S) Status-1991: active Tons-1989: 0 Tons-1990: 10,708	Employees: 8 Days worked: 87 Hours worked: 3,993 Tons/man/hour: 2.7 Wages: 52,126	County: DICKENSON Seam(s): NA Seam ht(s): NA Equipment: STRIP Coal owner(s): PEGASUS RESOURCES

THUNDER VALLEY ENERGY INC Vernon D Richmond 104 Whtestick Road Beckley WV 25801 304-498-3974	Mine: # 1 Type mine: deep(TR) Status-1991: inactive Tons-1989: 0 Tons-1990: 21,316	Employees: 36 Days worked: 120 Hours worked: 13,587 Tons/man/hour: 1.6 Wages: 113,781	County: BUCHANAN Seam(s): JAWBONE Seam ht(s): 40 Equipment: CM, SCAR, RD, ATRS Coal owner(s): UNITED COAL CO
TM FUELS INC Bob Belcher Box 249 Dryden VA 24243 703-546-3012	Mine: # 1 Type mine: deep(TR) Status-1991: active Tons-1989: 0 Tons-1990: 0	Employees: 0 Days worked: 0 Hours worked: 0 Tons/man/hour: na Wages: 0	County: LEE Seam(s): TAGGART MARKER Seam ht(s): 30 Equipment: CM, CH, RD, ATRS Coal owner(s): SIGMON COAL CO
TOP FLITE COAL CORP Henry O Matney Box 1426 Grundy VA 24614 703-935-7562	Mine: # 2 Type mine: deep(TR) Status-1991: active Tons-1989: 0 Tons-1990: 0	Employees: 3 Days worked: 5 Hours worked: 122 Tons/man/hour: na Wages: 1,291	County: TAZEWELL Seam(s): UPPER HORSEPEN Seam ht(s): 84 Equipment: CM, BCAR, RD, ATRS Coal owner(s): POCAHONTAS LAND CO
TOP GUN COAL CO INC Milford Compton Box 548 Phelps KY 41553 606-456-3094	Mine: # 3 Type mine: deep(TR) Status-1991: active Tons-1989: 0 Tons-1990: 63,210	Employees: 23 Days worked: 90 Hours worked: 17,132 Tons/man/hour: 3.7 Wages: 304,482	County: BUCHANAN Seam(s): SPLASHDAM Seam ht(s): 42 Equipment: CM, BCAR, RD, ATRS Coal owner(s): HARMAN MINING CO
TRIPLE E COAL CORP Ellis Baldwin Box 1139 Grundy VA 24614 703-935-7521	Mine: # 7 Type mine: deep(TR) Status-1991: active Tons-1989: 4,051 Tons-1990: 31,755	Employees: 11 Days worked: 68 Hours worked: 5,767 Tons/man/hour: 5.5 Wages: 71,425	County: BUCHANAN Seam(s): DORCHESTER Seam ht(s): 55 Equipment: CM, SCAR, RD, ATRS Coal owner(s): EARNEST LOONEY et al
UNITY COAL INC Tim Richardson Box 1234 Abingdon VA 24210 703-669-3660	Mine: # 1 Type mine: deep(TR) Status-1991: active Tons-1989: 0 Tons-1990: 0	Employees: 0 Days worked: 0 Hours worked: 0 Tons/man/hour: na Wages: 0	County: BUCHANAN Seam(s): BLAIR Seam ht(s): 30 Equipment: NA Coal owner(s): RAPOCA ENERGY CO
VA-KY ENERGY INC Carl Hood Box 1069 Wise VA 24293 703-328-1405	Mine: # 1 Type mine: deep(TR) Status-1991: inactive Tons-1989: 15,496 Tons-1990: 0	Employees: 2 Days worked: 40 Hours worked: 640 Tons/man/hour: na Wages: 5,120	County: LEE Seam(s): LOWER ST CHARLES Seam ht(s): 34 Equipment: NA Coal owner(s): BOB GREGORY
VERITY COAL CORP Jeff Jackson Box 190 Pennington Gap VA 24277 703-546-5427	Mine: # 1 Type mine: deep(TR) Status-1991: active Tons-1989: 2,406 Tons-1990: 9,368	Employees: 6 Days worked: 250 Hours worked: 11,819 Tons/man/hour: 0.8 Wages: 67,429	County: LEE Seam(s): CLINTWOOD Seam ht(s): 42 Equipment: CM, SCAR, RD, ATRS Coal owner(s): J P WALLENS
VICTOR CONTRACTING CORP Willie Clisso Box 1859 Clintwood VA 24228 703-926-6168	Mine: # 2 Type mine: surface(S) Status-1991: active Tons-1989: 0 Tons-1990: 0	Employees: 0 Days worked: 0 Hours worked: 0 Tons/man/hour: na Wages: 0	County: DICKENSON Seam(s): NA Seam ht(s): NA Equipment: STRIP Coal owner(s): FERNE SKEEN
VICTOR CONTRACTING CORP Willie Clisso Box 1859 Clintwood VA 24228 703-926-6168	Mine: # 3 Type mine: surface(S) Status-1991: active Tons-1989: 31,059 Tons-1990: 101,000	Employees: 23 Days worked: 220 Hours worked: 49,000 Tons/man/hour: 2.1 Wages: 480,000	County: DICKENSON Seam(s): CLINTWOOD Seam ht(s): 36/26 Equipment: STRIP Coal owner(s): DICKENSON CY

VIRGINIA ENERGY CO Don Nicewonder Box 430 Clintwood VA 24228 703-926-4012	Mine: # 1 Type mine: surface(S) Status-1991: active Tons-1989: 2,334 Tons-1990: 0	Employees: 0 Days worked: 0 Hours worked: 0 Tons/man/hour: na Wages: 0	County: BUCHANAN Seam(s): CEDAR GROVE Seam ht(s): NA Equipment: STRIP Coal owner(s): BUCHANAN ENERGY CO
VIRGINIA POCAHONTAS CO Ken Price Drawer L Oakwood VA 24631 703-597-4635	Mine: VP # 2 Type mine: deep(TI) Status-1991: active Tons-1989: 0 Tons-1990: 0	Employees: 2 Days worked: 100 Hours worked: 1,841 Tons/man/hour: na Wages: 41,685	County: BUCHANAN Seam(s): POCAHONTAS # 3 Seam ht(s): NA Equipment: NA Coal owner(s): BIG VEIN POCAHONTAS
VP-5 MINING CO Ken Price Drawer L Oakwood VA 24631 703-597-4635	Mine: VP # 5 Type mine: deep(TI) Status-1991: active Tons-1989: 1,527,811 Tons-1990: 1,673,101	Employees: 323 Days worked: 237 Hours worked: 725,235 Tons/man/hour: 2.3 Wages: 12,051,323	County: BUCHANAN Seam(s): POCAHONTAS # 3 Seam ht(s): 72 Equipment: LW, CM, SCAR, RD, ATRS Coal owner(s): BIG AXE
WACHOB COAL CORP James Wachob Box 263 Harman VA 24618 703-531-8114	Mine: # 4 Type mine: deep(TR) Status-1991: active Tons-1989: 35,113 Tons-1990: 39,385	Employees: 12 Days worked: 276 Hours worked: 23,227 Tons/man/hour: 1.7 Wages: 322,041	County: RUSSELL Seam(s): KENNEDY Seam ht(s): 30 Equipment: CM, BCAR, RD, ATRS Coal owner(s): GENT ROYALTY
WARD BROTHERS INC James Ward Box E Elkhorn KY 41522 606-633-5663	Mine: # 1 Type mine: surface(S) Status-1991: active Tons-1989: 17,751 Tons-1990: 15,000	Employees: 5 Days worked: 200 Hours worked: 320 Tons/man/hour: 46.9 Wages: 110,000	County: BUCHANAN Seam(s): CLINTWOOD Seam ht(s): 40 Equipment: STRIP Coal owner(s): HARMAN MINING CO
WELLMORE COAL CORP Mark S Goff Box 901 Grundy VA 24614 703-935-7521	Mine: # 9 Type mine: surface(S) Status-1991: active Tons-1989: 0 Tons-1990: 0	Employees: 0 Days worked: 0 Hours worked: 0 Tons/man/hour: na Wages: 0	County: BUCHANAN Seam(s): CLINTWOOD Seam ht(s): NA Equipment: STRIP Coal owner(s): UNITED COAL CO
WELLMORE COAL CORP Mark S Goff Box 901 Grundy VA 24614 703-935-7521	Mine: # 15 Type mine: surface(S) Status-1991: active Tons-1989: 0 Tons-1990: 0	Employees: 0 Days worked: 0 Hours worked: 0 Tons/man/hour: na Wages: 0	County: BUCHANAN Seam(s): NA Seam ht(s): NA Equipment: STRIP Coal owner(s): UNITED COAL CO
WELLMORE COAL CORP Mark S Goff Box 901 Grundy VA 24614 703-935-7521	Mine: # 19 Type mine: surface(S) Status-1991: active Tons-1989: 0 Tons-1990: 0	Employees: 0 Days worked: 0 Hours worked: 0 Tons/man/hour: na Wages: 0	County: BUCHANAN Seam(s): NA Seam ht(s): NA Equipment: STRIP Coal owner(s): WELLMORE COAL CORP
WELLMORE COAL CORP Mark S Goff Box 901 Grundy VA 24614 703-935-7521	Mine: # 24 Type mine: surface(S) Status-1991: active Tons-1989: 0 Tons-1990: 0	Employees: 0 Days worked: 0 Hours worked: 0 Tons/man/hour: na Wages: 0	County: TAZEWELL Seam(s): NA Seam ht(s): NA Equipment: STRIP Coal owner(s): COAL MOUNTAIN MINING
WELLMORE COAL CORP Mark S Goff Box 901 Grundy VA 24614 703-935-7521	Mine: # 25 Type mine: surface(S) Status-1991: active Tons-1989: 0 Tons-1990: 0	Employees: 0 Days worked: 0 Hours worked: 0 Tons/man/hour: na Wages: 0	County: BUCHANAN Seam(s): NA Seam ht(s): NA Equipment: STRIP Coal owner(s): UNITED COAL CO

WELLMORE COAL CORP	Mine: # 26	Employees: 0	County: BUCHANAN
Mark S Goff	Type mine: surface(S)	Days worked: 0	Seam(s): NA
Box 901	Status-1991: active	Hours worked: 0	Seam ht(s): NA
Grundy VA 24614	Tons-1989: 0	Tons/man/hour: na	Equipment: STRIP
703-935-7521	Tons-1990: 0	Wages: 0	Coal owner(s): UNITED COAL CO
WELLMORE COAL CORP	Mine: # 27	Employees: 4	County: BUCHANAN
Mark S Goff	Type mine: surface(S)	Days worked: 20	Seam(s): SPLASHDAM
Box 901	Status-1991: active	Hours worked: 640	Seam ht(s): NA
Grundy VA 24614	Tons-1989: 0	Tons/man/hour: 1.1	Equipment: STRIP
703-935-7521	Tons-1990: 691	Wages: 6,400	Coal owner(s): UNITED COAL CO
WELLMORE COAL CORP	Mine: # 37	Employees: 0	County: BUCHANAN
Mark S Goff	Type mine: deep(TR)	Days worked: 0	Seam(s): JAWBONE
Box 901	Status-1991: inactive	Hours worked: 0	Seam ht(s): NA
Grundy VA 24614	Tons-1989: 0	Tons/man/hour: na	Equipment: NA
703-935-7521	Tons-1990: 0	Wages: 0	Coal owner(s): WELLMORE COAL CORP
WELLMORE COAL CORP	Mine: # 38	Employees: 0	County: BUCHANAN
Mark S Goff	Type mine: deep(TR)	Days worked: 0	Seam(s): NA
Box 901	Status-1991: inactive	Hours worked: 0	Seam ht(s): NA
Grundy VA 24614	Tons-1989: 0	Tons/man/hour: na	Equipment: NA
703-935-7521	Tons-1990: 0	Wages: 0	Coal owner(s): UNITED COAL CO
WEST FORK ENERGY INC	Mine: # 1 TILLER	Employees: 0	County: TAZEWELL
William P Harris	Type mine: deep(TR)	Days worked: 0	Seam(s): TILLER
106 Suffolk Avenue	Status-1991: active	Hours worked: 0	Seam ht(s): 36
Richlands VA 24641	Tons-1989: 0	Tons/man/hour: na	Equipment: NA
703-963-9288	Tons-1990: 0	Wages: 0	Coal owner(s): SEA B MINING
WESTAR COAL CO	Mine: # 1	Employees: 13	County: BUCHANAN
Bill Nichols	Type mine: deep(TR)	Days worked: 32	Seam(s): SPLASHDAM
Box 1056	Status-1991: inactive	Hours worked: 3,710	Seam ht(s): 32
Bristol VA 24201	Tons-1989: 0	Tons/man/hour: 1.4	Equipment: NA
703-669-8411	Tons-1990: 5,055	Wages: 46,020	Coal owner(s): RAPOCA ENERGY CO
WESTMORELAND COAL CO	Mine: BULLITT	Employees: 226	County: WISE
Larry Jackson	Type mine: deep(TI)	Days worked: 251	Seam(s): DORCHESTER
Drawer A & B	Status-1991: active	Hours worked: 445,444	Seam ht(s): 72
Big Stone Gap VA 24219	Tons-1989: 1,011,427	Tons/man/hour: 2.4	Equipment: LW, CM, BCAR, RD, ATRS
703-523-4000	Tons-1990: 1,068,474	Wages: 10,431,467	Coal owner(s): PENN VIRGINIA
WESTMORELAND COAL CO	Mine: HOLTON	Employees: 192	County: LEE
Larry Jackson	Type mine: deep(TI)	Days worked: 251	Seam(s): TAGGART
Drawer A & B	Status-1991: active	Hours worked: 375,562	Seam ht(s): 60
Big Stone Gap VA 24219	Tons-1989: 1,329,019	Tons/man/hour: 3.3	Equipment: LW, CM, DCAR, RD, ATRS
703-523-4000	Tons-1990: 1,232,124	Wages: 7,890,177	Coal owner(s): PENN VIRGINIA
WESTMORELAND COAL CO	Mine: KS # 1	Employees: 0	County: LEE
Larry Jackson	Type mine: surface(S)	Days worked: 0	Seam(s): UPPER STANDIFORD
Drawer A & B	Status-1991: active	Hours worked: 0	Seam ht(s): 48
Big Stone Gap VA 24219	Tons-1989: 25,868	Tons/man/hour: na	Equipment: STRIP
703-523-4000	Tons-1990: 10,128	Wages: 0	Coal owner(s): PENN VIRGINIA
WESTMORELAND COAL CO	Mine: PIERREPONT	Employees: 92	County: WISE
Larry Jackson	Type mine: deep(TR)	Days worked: 251	Seam(s): UPPER STANDIFORD
Drawer A & B	Status-1991: active	Hours worked: 184,927	Seam ht(s): 48
Big Stone Gap VA 24219	Tons-1989: 182,044	Tons/man/hour: 1.3	Equipment: CM, DCAR, RD, ATRS
703-523-4000	Tons-1990: 247,250	Wages: 3,944,810	Coal owner(s): PENN VIRGINIA

WESTMORELAND COAL CO Larry Jackson Drawer A & B Big Stone Gap VA 24219 703-523-4000	Mine: PRESCOTT # 2 Type mine: deep(TI) Status-1991: active Tons-1989: 190,414 Tons-1990: 105,330	Employees: 18 Days worked: 251 Hours worked: 33,200 Tons/man/hour: 3.2 Wages: 718,018	County: WISE Seam(s): CAMPBELL CREEK Seam ht(s): 72 Equipment: CM, BCAR, RD, ATRS Coal owner(s): PENN VIRGINIA
WESTMORELAND COAL CO Larry Jackson Drawer A & B Big Stone Gap VA 24219 703-523-4000	Mine: WENTZ # 1 Type mine: deep(TR) Status-1991: active Tons-1989: 321,658 Tons-1990: 303,793	Employees: 116 Days worked: 251 Hours worked: 235,190 Tons/man/hour: 1.3 Wages: 4,913,707	County: WISE Seam(s): TAGGART Seam ht(s): 54 Equipment: CM, BCAR, RD, ATRS Coal owner(s): PENN VIRGINIA
WESTMORELAND COAL CO Larry Jackson Drawer A & B Big Stone Gap VA 24219 703-523-4000	Mine: WEST FORK # 1 Type mine: deep(TR) Status-1991: active Tons-1989: 112,434 Tons-1990: 134,499	Employees: 26 Days worked: 251 Hours worked: 49,131 Tons/man/hour: 2.7 Wages: 1,038,656	County: WISE Seam(s): TAGGART Seam ht(s): 45 Equipment: CM, SCAR, RD, ATRS Coal owner(s): PENN VIRGINIA
WHITLEY FORK MINING CO INC Harold Bloomer Box 99 East Stone Gap VA 24246 703-523-2823	Mine: TSM # 1 Type mine: surface(A) Status-1991: active Tons-1989: 0 Tons-1990: 4,548	Employees: 2 Days worked: 18 Hours worked: 292 Tons/man/hour: 15.6 Wages: 2,800	County: WISE Seam(s): NA Seam ht(s): NA Equipment: AUGER Coal owner(s): PENN VIRGINIA
WORM COAL CO INC Cecil Nichols Box 453 Vansant VA 24656 703-498-8820	Mine: # 1 Type mine: deep(TR) Status-1991: active Tons-1989: 0 Tons-1990: 0	Employees: 5 Days worked: 0 Hours worked: 0 Tons/man/hour: na Wages: 0	County: BUCHANAN Seam(s): NA Seam ht(s): NA Equipment: NA Coal owner(s): JS & AP GILLESPIE
WORM COAL CO INC Cecil Nichols Box 453 Vansant VA 24656 703-498-8820	Mine: # 2 Type mine: deep(TR) Status-1991: active Tons-1989: 0 Tons-1990: 767	Employees: 7 Days worked: 42 Hours worked: 1,959 Tons/man/hour: 0.4 Wages: 22,754	County: RUSSELL Seam(s): KENNEDY Seam ht(s): 35 Equipment: CD, SCAR, RD, ATRS Coal owner(s): SKEWS LAND CO
YOGI MINING CO INC Hershel Potter Box 1345 Grundy VA 24614 703-935-6261	Mine: # 4 Type mine: deep(TR) Status-1991: active Tons-1989: 113,283 Tons-1990: 83,787	Employees: 25 Days worked: 243 Hours worked: 51,022 Tons/man/hour: 1.6 Wages: 601,141	County: BUCHANAN Seam(s): HAGY Seam ht(s): 36 Equipment: CMA, CH, RD, SCOOP Coal owner(s): WELLMORE COAL CORP